Map Room

Map. Ref. C12

Digitized by the Internet Archive
in 2012 with funding from
National Library of Scotland

http://archive.org/details/ordnancesurveyof62grea

ORDNANCE SURVEY OF SCOTLAND.

BOOK OF REFERENCE TO THE PLAN

OF THE

PARISH OF NAIRN,

IN THE

COUNTY OF NAIRN,

CONTAINING 9387·261 ACRES.

COLONEL SIR HENRY JAMES, R.E., F.R.S., M.R.I.A., F.G.S., &c.,
SUPERINTENDENT OF THE SURVEY.

LONDON:
PRINTED BY GEORGE E. EYRE AND WILLIAM SPOTTISWOODE,
PRINTERS TO THE QUEEN'S MOST EXCELLENT MAJESTY.
FOR HER MAJESTY'S STATIONERY OFFICE.

1870.

Price One Shilling and Sixpence.

[7142.—50.—2/70.]

ORDNANCE SURVEY OF SCOTLAND

PARISH OF NAIRN

NAIRNSHIRE

INDEX TO THE SHEETS

Published on the Scale of $\frac{1}{2500}$ or 25·344 Inches to a Mile.

Scale of this Index One Inch to a Mile.



EXPLANATORY REMARKS.

The scale of the Parish Plans is the 1-2500th of the actual length on the ground, and is equal to 25·344 inches to a mile, which is very approximately equal to one square inch to one acre, the square of 1·0018 inch being equal to one acre.

The length of each sheet is 1½ miles, and the width 1 mile, the area of each sheet is therefore 960 acres.

Each enclosure has a reference number to the area which is given in this Book.

The Braces ($\int$) on the plans are to indicate that the spaces so braced are included under the same reference number.

The Altitudes in feet above the Mean Level of the Sea are written thus—31·4.

The Scale of the Plans of the County is 6 inches to a mile, and each sheet contains the same area as 16 sheets of the Parish Plans. There is therefore a double reference number to each sheet, as VI. 9., the Roman Numerals referring to the County Plans, the Arabic Figures to the Parish Plans.

The following are the characters employed on the Ordnance Plans on the Scales of 1–2500, and 6 inches to a mile :—

County Names	C	Hundreds or Wards	W
Parishes	P	Townships	T
Extra Parochial	E	Division of Townships	T

Antiquities ..... ROMAN / Druidical or Saxon / Norman or Subsequent

The descriptions of the boundaries are shown by the following initials :—

Centre of Stream	*C.S.*	Centre of Fence	*C.F.*
Centre of Road	*C.R.*	Top of Cop	*T.C.*
Side of Stream or Drain	*S.S.* or *S.D.*	Centre of Wall	*C.W.*
Root of Hedge	*R.H.*	Defaced	*Def.*
Face of Wall	*F.W.*	Track of Stream	*T.S.*

Undefined ..... *Und.*

Where a change occurs in the boundaries, the symbol [o—o] is used to show the part at which the change takes place.

N.B.—To convert Decimal Fractions of an Acre into Roods and Perches, multiply the decimal first by 4 and then by 40, preserving the same number of decimals in the product.

Examples—

	Acres.		Acres.
	633·357		527·013
	4		4
	1·428		·052
	40		40
A. R. P.		A. R. P.	
633 1 17	17·120	527 0 2	2·080

TABLE

FOR CONVERTING DECIMAL PARTS OF AN ACRE INTO ROODS AND PERCHES.

Perch.	0 Rood.	1 Rood.	2 Roods.	3 Roods.	Perch.	0Rood.	1 Rood.	2 Roods.	3 Roods.
0	·000	·250	·500	·750	21	·131	·381	·631	·881
1	·006	·256	·506	·756	22	.137	·387	·637	·887
2	·012	·262	·512	·762	23	·144	·394	·644	·894
3	·019	·269	·519	·769	24	·150	·400	·650	·900
4	·025	·275	·525	·775	25	·156	·406	·656	·906
5	·031	·281	·531	·781	26	·162	·412	·662	·912
6	·037	·287	·537	·787	27	·169	·419	·669	·919
7	·044	·294	·544	·794	28	·175	·425	·675	·925
8	·050	·300	·550	·800	29	·181	·431	·681	·931
9	·056	·306	·556	·806	30	·187	·437	·687	·937
10	·062	·312	·562	·812	31	·194	·444	·694	·944
11	·069	·319	·569	·819	32	·200	·450	·700	·950
12	·075	·325	·575	·825	33	·206	·456	·706	·956
13	·081	·331	·581	·831	34	·212	·462	·712	·962
14	·087	·337	·587	·837	35	·219	·469	·719	·969
15	·094	·344	·594	·844	36	·225	·475	·725	·975
16	·100	·350	·600	·850	37	·231	·481	·731	·981
17	·106	·356	·606	·856	38	·237	·487	·737	·987
18	·112	·362	·612	·862	39	·244	·494	·744	·994
19	·119	·369	·619	·869	40	·250	·500	·750	1·000
20	·125	·375	·625	·875					

PARISH OF NAIRN,

IN THE

COUNTY OF NAIRN.

No. on Plan.	Area in Acres.	Remarks.	No. on Plan.	Area in Acres.	Remarks.
1	2·735	Rough pasture.	35	·130	Pond.
2	8·375	Arable and road.	36	7·101	Rough pasture, &e.
3	10·962	Arable and road.	37	20·174	Rough pasture, &c.
4	2·265	Arable.	38	·094	Arable and shed.
5	3·778	Arable and road.	39	2·493	Arable and house.
6	2·352	Arable.	40	·240	Battery, house, and sheds.
7	6·673	Arable and stream.			
8	1·652	Arable.	41	1·638	Rough pasture.
9	58·856	Rough pasture, road, streams, &e.	42	·504	Pier.
			43	7·939	Tidal water.
10	9·125	Tidal water.	44	8·787	Foreshore.
11	169·367	Foreshore.	45	1·627	Tidal water.
12	·367	Tidal water.	46	·542	Rough pasture.
13	276·610	Foreshore.	47	·019	Rough pasture.
14	15·572	Arable.	48	·027	Tidal water.
15	·572	Road and whins.	49	·732	Houses, yards, garden, &e.
16	·061	House, garden, yard, and ruin.	50	1·293	Arable.
			51	·186	House and yard.
17	21·458	Arable.	52	2·307	Houses, yards, gardens, &c.
18	35·078	Arable.			
19	9·247	Arable.	53	1·127	Arable.
20	·269	Houses, sheds, yards, &c.	54	1·593	Arable and footpath.
			55	115·159	Rough pasture, roads, whins, &e.
21	12·202	Arable.			
22	1·849	Publie road.			
23	35·243	Arable.	56	2·138	County road.
24	15·734	Arable, roads, &c.	57	14·690	Arable.
25	10·695	Rough pasture, roads, &e.	58	44·155	Arable and road.
			59	·281	Houses, shed, and yards.
26	·102	Pond.			
27	2·252	Arable.	60	32·785	Whins, rough pasture, &c.
28	11·660	Arable, roads, &c.			
29	·208	Arable.	61	12·473	Loch.
30	·409	Wood.	62	·578	Arable.
31	6·829	Arable, roads, &c.	63	19·609	Arable.
32	·407	Houses, yards, &e.	64	7·868	Whins, heathy pasture, and marsh.
33	1·686	Wood, footpaths, and shed.	65	21·332	Arable and rough pasture.
34	6·654	Arable.			

No. on Plan.	Area in Acres.	Remarks.
66	14·959	Arable.
67	10·182	Wood and marsh.
68	·484	Houses, gardens, and yards.
69	5·891	Arable.
70	47·933	Arable, streams, &c.
71	·587	Houses, yards, garden, and sheds.
72	6·104	Arable.
73	·340	Heathy pasture.
74	5·720	Wood.
75	1·503	County road.
76	4·577	Heathy pasture and whins.
77	43·591	Wood.
78	7·594	Wood and heathy pasture.
79	2·203	Arable.
80	·347	Houses, garden, and yard.
81	·089	County road.
82	10·551	Arable.
83	14·860	Heathy pasture, road, and broom.
84	·080	House, garden, and yard.
85	·799	Arable and road.
86	14·827	Arable.
87	13·813	Arable and marsh.
88	34·362	Arable, heathy pasture, and stream.
89	·142	House, garden, and yard.
90	·372	Houses, garden, yard, and waste.
91	·039	House and yard.
92	63·457	Arable, road, and tree.
93	·927	Arable.
93a	12·899	Rough pasture and streams.
94	485·988	Heathy and rough pasture, &c.
95	66·353	Arable, road, ruin, &c.
96	13·113	Arable.
97	20·937	Arable, rough pasture, and stream.
98	61·735	Arable, rough pasture, aud road.
99	43·853	Arable and footpath.
100	·860	Arable.
101	·275	Pond.
102	3·599	Houses, yards, garden, &c.
103	1·129	Arable and trees.
104	17·978	Arable and roads.
105	29·726	Arable.
106	·476	Parish road.
107	8·353	Arable.
108	1·110	Arable.
109	3·511	Arable, road, & trees.
110	·258	Houses, garden, and yard.
111	4·186	Arable and road.
112	·110	Houses and garden.
113	25·790	Arable and rough pasture.
114	64·576	Arable and footpath.
115	12·320	Arable.
116	·610	Houses, yards, rough pasture, &c.
117	1·524	Rough pasture.
118	6·848	Arable.
119	1·245	Houses, gardens, and rough pasture.
120	2·343	Arable.
121	·101	Houses and garden.
122	·269	Arable.
123	·935	Arable.
124	4·557	Arable.
125	6·745	Arable, rough pasture, and whins.
126	6·726	Arable.
127	1·531	Rough pasture and whins.
128	1·676	Rough pasture and whins.
129	9·094	Arable.
130	1·610	Rough pasture and footpath.
131	15·023	Arable.
132	1·598	Parish road.
133	40·474	Arable and rough pasture.
134	23·993	Arable.
135	25·492	Arable.
136	14·654	County road.
137	18·172	Wood.
138	·681	Heathy pasture and trees.
139	1·007	Heathy pasture and trees.
140	·320	House, shed, garden, and yards.

No. on Plan.	Area in Acres.	Remarks.	No. on Plan.	Area in Acres.	Remarks.
141	164·374	Wood, heathy and rough pasture, &c.	173	3·883	Arable, road, &c.
			174	·486	Road.
142	·586	Rough pasture and broom.	175	7·606	Heathy pasture and sandpit.
143	41·333	Arable and road.	176	4·350	County road.
144	43·291	Arable, road, and house.	177	5·100	Heathy pasture.
			178	1·262	Wood.
145	1·340	Houses, yards, sheds, and ruins.	179	17·736	Arable and wood.
			180	7·095	Arable, stream, and trees.
146	112·016	Whins, rough pasture, quarry, &c.	181	·603	Wood.
147	4·651	Arable and road.	182	·728	Arable.
148	1·248	Arable.	183	1·057	Wood.
149	·512	House, rough pasture, &c.	184	26·392	Wood and roads.
			185	5·551	Arable and road.
150	·577	Private road.	186	·043	House, garden, and yard.
151	32·710	Arable.			
152	38·074	Arable.	187	·333	Road.
153	·287	Arable.	188	2·011	Wood.
154	·022	House and yard.	189	·088	House, road, &c.
155	·018	House, yard, and road.	190	·320	House, garden, and yard.
156	24·536	Arable, road, &c.			
157	·330	Houses, yards, garden, and shed.	191	·049	Houses, yard, and ruin.
158	1·559	Heathy pasture and footpath.	192	38·263	Arable, roads, stream, &c.
159	·306	Wooden house and garden.	193	·146	House, garden, yard, &c.
160	·024	Wooden house and yard.	194	·102	House, garden, yard, &c.
161	·259	Wooden houses, gardens, and yards.	195	·046	House, garden, and yard.
162	3·240	Arable, road, and trees.	196	·096	House, garden, and yard.
163	·140	Wood.	197	·024	House and yard.
164	·073	Wooden house, garden, and yard.	198	·069	House, garden, yard, and shed.
165	·873	Rough pasture.	199	·054	House, shed, and yards.
166	·052	Wooden house, garden, and yard.	200	·921	House, garden, yards, &c.
167	6·189	Arable, road, and trees.	201	11·552	Arable.
168	·039	Wooden houses, garden, and yards.	202	·028	House and yard.
			203	14·131	Arable.
169	·067	Wooden house, garden, yards, &c.	204	4·331	Arable.
			205	2·492	Public road.
170	·032	Wooden house and yard.	206	2·913	Arable.
			207	·244	Houses, garden, and yard.
171	·097	Wooden house, garden, and yard.	208	·189	Houses and yard.
172	·055	Wooden houses and yard.	209	3·971	Arable and road.
			210	1·124	Public road.

No. on Plan.	Area in Acres.	Remarks.
211	64·257	Arable, roads, stream, &c.
212	1·660	Houses, yards, gardens, &c.
213	·406	Arable and tree.
214	·229	House, garden, and yards.
215	·445	Arable, house, &c.
216	·614	Arable.
217	·098	House, garden, yard, &c.
218	1·385	Arable and trees.
219	8·892	Arable.
220	5·625	Arable.
221	·987	Arable.
222	·049	House and yard.
223	·405	Houses, gardens, and yards.
224	4·512	Arable, roads, and tree.
225	·496	House, garden, yards, &c.
226	·210	Arable and trees.
227	·104	House, sheds, yard, &c.
228	·197	House, shed, garden, and yard.
229	13·167	Arable and roads.
230	·566	Road.
231	·168	House, garden, and yard.
232	·074	House and garden.
233	1·169	Wood.
234	·413	Whins, rough pasture, &c.
235	·499	Stream and slope.
236	14·844	Arable.
237	3·932	Arable.
238	·201	Wood.
239	·681	Wood and road.
240	1·368	Wood, house, road, &c.
241	2·190	Houses, yards, garden, &c.
242	·647	Arable.
243	·714	Wood, road, and stream.
244	1·530	County road.
245	·612	Wood, stream, &c.
246	16·215	Arable.
247	24·738	Arable.
248	1·878	Houses, yards, garden, &c.
249	·723	House, road, wood, &c.
250	14·767	Arable.
251	28·922	Highland Railway.
252	44·614	Arable.
253	14·206	Wood, rough pasture, and road.
254	·058	House, ruin, and yard.
255	·147	Private road.
256	27·575	Arable.
257	4·105	Wood, house, and roads.
258	10·251	Arable, road, and trees.
259	11·335	Arable, road, and trees.
260	2·273	Houses, yards, garden, &c.
261	5·573	Wood, roads, and house.
262	·525	Rough pasture and trees.
263	11·008	Arable, road, and trees.
264	·941	Houses and yards.
265	30·450	Arable and road.
266	·715	Private road.
267	14·377	Arable and trees.
268	3·070	House, garden, yards, &c.
269	·848	Houses, gardens, and yards.
270	1·396	Private road, house, &c.
271	1·121	Private road, house, &c.
272	3·682	Arable and trees.
273	12·350	Arable.
274	9·733	Arable, road, and trees.
275	9·304	Arable.
276	3·702	Houses, garden, ornamental ground, &c.
277	2·866	Arable, road, and wood.
278	14·822	Arable.
279	5·172	Arable.
280	4·765	Arable.
281	4·532	Arable.
282	3·519	Arable.

No. on Plan.	Area in Acres.	Remarks.
283	1·162	Houses, yards, gardens, road, &c.
284	·607	Arable.
285	·692	Houses, yards, wood, &c.
286	·810	Arable.
287	1·051	Arable, shed, &c.
288	·060	Arable and sheds.
289	2·247	Arable.
290	2·933	Houses, yards, gardens, &c.
291	·761	Houses, yards, gardens, &c.
292	32·482	Arable.
293	·317	Private road.
294	69·814	Arable, rough pasture, and road.
295	4·484	Arable.
296	·818	Wood.
297	4·368	Arable.
298	2·207	Houses, yards, garden, road, &c.
299	29·371	Arable and road.
300	10·361	Marsh, rough pasture, &c.
301	·493	Rough pasture and brushwood.
302	4·661	Arable, trees, &c.
303	·694	Arable, road, trees, &c.
304	6·170	Arable.
305	5·319	Arable and tree.
306	8·283	Arable, trees, &c.
307	5·609	Arable.
308	·678	Road and wood.
309	14·349	Arable.
310	·668	Arable.
311	·192	Arable.
312	4·339	Arable.
313	14·074	Arable.
314	·493	Arable.
315	2·054	Houses, yards, gardens, roads, &c.
316	·462	Arable.
317	1·603	Arable.
318	1·153	Arable and road.
319	·092	Wood.
320	1·439	Rough pasture.
321	2·719	Wood and road.
322	2·299	Arable.
323	10·957	Arable.
324	10·346	Arable.
325	1·643	Arable and road.
326	2·265	Arable and road.
327	·358	Wood.
328	·452	Arable, house, and road.
329	·560	House, yards, roads, &c.
330	2·232	Arable and road.
331	11·448	Arable.
332	7·059	Arable, whins, &c.
333	·102	Slope along road.
334	·207	Slope along road.
335	8·773	Arable.
336	·479	Road.
337	5·093	Arable, house, and trees.
338	2·085	Rough pasture, road, pond, &c.
339	1·416	Rough pasture, &c.
340	13·028	Arable.
341	·529	Slope along road.
342	9·474	Arable.
343	·129	Rough pasture.
344	·109	Mill lade (part of).
345	·347	Rough pasture.
346	·172	House, shed, stream, and yard.
347	·610	Arable.
348	·048	House and yard.
349	·130	Houses, yards, &c.
350	·976	Wood.
351	·998	Houses, yards, gardens, &c.
352	1·533	Arable.
353	·779	Mill lade (part of).
354	6·424	Stream, rough pasture, &c.
355	·987	Rough pasture and whins.
356	2·751	Cemetery.
357	4·011	Arable.
358	18·541	Arable and stream.
359	2·671	Rough pasture, road, stream, &c.
360	·549	Arable.
361	1·228	County road.
362	1·535	Houses, yards, gardens, &c.
363	·510	Wood.
364	·178	Gravel.
365	1·854	Rough pasture, road, &c.

No. on Plan.	Area in Acres.	Remarks.
366	21·875	Arable and stream.
367	·066	Garden.
368	11·382	Arable.
369	33·766	Arable and stream.
370	3·669	Whins, rough pasture, &c.
371	·123	Wood.
372	1·738	Arable and stream.
373	·586	Rough pasture.
374	20·667	Arable, rough pasture, &c.
375	11·191	Arable and wood.
376	3·797	Wood, roads, &c.
377	·543	Houses, sheds, yards, &c.
378	1·395	House, roads, arable, &c.
379	1·620	Houses, yards, gardens, &c.
380	1·006	Arable and trees.
381	·413	Arable.
382	·503	Rough pasture, road, &c.
383	·855	House, garden, yards, &c.
384	1·474	Rough pasture, wood, and roads.
385	·643	Houses, arable, and yards.
386	20·879	Arable and trees.
387	4·207	County road.
388	10·287	Arable and streams.
389	·800	Arable.
390	1·431	Rough pasture and broom.
391	31·786	Arable, rough pasture, and road.
392	·435	Slope along road.
393	·564	Slope along road.
394	20·350	Arable.
395	3·091	Arable.
396	10·381	Arable.
397	1·106	Houses and yards.
398	3·541	Rough pasture, roads, and broom.
399	1·279	Rough pasture and broom.
400	·219	Garden.
401	1·139	Arable.
402	34·200	Arable, stream, &c.
403	1·858	County road.
404	4·585	Rough pasture & road.
405	22·859	Arable.
406	16·776	Arable.
407	21·951	Arable.
408	22·432	Arable.
409	48·837	Rough pasture and whins.
410	15·563	Arable and stream.
411	27·547	Arable and road.
412	3·330	County road.
413	11·630	Rough pasture and whins.
414	21·085	Arable and road.
415	18·077	Arable.
416	7·952	Arable.
417	9·108	Arable and stream.
418	2·313	Houses, yards, garden, &c.
419	23·401	Arable and stream.
420	24·416	Heathy pasture and road.
421	5·257	Arable and stream.
422	12·444	Arable and stream.
423	16·613	Wood.
424	15·885	Arable.
425	17·816	Arable and stream.
426	43·861	Arable, rough pasture, &c.
427	15·088	Arable, rough pasture, and road.
428	5·399	Arable.
429	8·833	Rough pasture, road, &c.
430	6·259	Arable, road, &c.
431	1·040	Houses, yards, rough pasture, &c.
432	45·843	Arable, rough pasture, &c.
433	11·326	Rough pasture and broom.
434	14·956	Arable and stream.
435	6·241	Wood.
436	33·206	Arable.
437	8·609	Heathy pasture and stream.
438	5·238	Heathy pasture and stream.
439	18·796	Arable, rough pasture, and stream.
440	113·794	Wood.
441	5·126	Wood.
442	3·966	Heathy pasture and road.

No. on Plan.	Area in Acres.	Remarks.
443	6·895	County road.
444	1·973	Rough pasture and trees.
445	·124	House, garden, and yard.
446	17·930	Arable.
447	3·360	Arable.
448	37·770	Wood, stream, and road.
449	1·131	Houses, yards, gardens, &c.
450	66·879	Arable, rough pasture, &c.
451	·100	Wooden house, garden, and yard.
452	12·438	Arable, road, and stream.
453	2·379	Heathy pasture.
454	1·443	Heathy pasture.
455	1·296	Arable.
456	26·566	Arable.
457	17·780	Arable and stream.
458	·150	House, garden, and yard.
459	28·267	Arable and road.
460	·877	Houses, yards, gardens, &c.
461	51·074	Arable, heathy pasture, &c.
462	·288	House, garden, yard, and shed.
463	·070	Wooden house, garden, and yard.
464	·026	Wooden house and yard.
465	·170	Wooden houses, garden, and yard.
466	37·457	Arable, trees, &c.
467	·562	Houses, yards, gardens, &c.
468	·152	House, garden, &c.
469	·065	House and yard.
470	17·562	Arable.
471	7·030	Arable.
472	3·356	County road.
473	·227	Whins.
474	86·654	Arable, rough pasture, and stream.
475	26·514	Rough pasture and stream.
476	32·599	Arable, rough pasture, and trees.
477	40·537	Arable.
478	·340	House, garden, and yard.
479	1·011	Houses and ornamental ground.
480	1·483	Houses, sheds, and yards.
481	69·551	Arable and trees.
482	83·322	Arable, house, and yard.
483	2·534	Arable and stream.
484	7·021	Arable.
485	7·835	Arable.
486	2·310	Moss.
487	6·309	Arable.
488	1·572	Arable and moss.
489	18·138	Arable, whins, and stream.
490	3·139	Arable.
491	9·262	Arable, whins, and road.
492	3·188	Arable, road, and trees.
493	6·906	Arable and road.
494	·161	House, garden, yard, &c.
495	53·224	Arable.
496	·620	Private road.
497	35·071	Arable.
498	1·842	Houses, yards, &c.
499	·016	House and yard.
500	1·801	House, arable, garden, &c.
501	51·649	Arable and wood.
502	·424	Rough pasture.
503	47·802	Arable.
504	·174	Wood.
505	·588	Wood.
506	47·658	Arable.
507	26·257	Arable, wood, and stream.
508	22·483	Arable.
509	2·609	Wood.
510	3·886	Wood.
511	4·522	Wood and road.
512	30·440	Arable.
513	3·052	Wood.
514	18·502	Arable and road.
515	1·501	Wood.
516	5·877	County road.
517	1·791	Wood.
518	77·473	Arable and road.

No. on Plan.	Area in Acres.	Remarks.
519	3·992	Wood.
520	22·471	Arable.
521	14·124	Rough pasture.
522	3·206	Whins, rough pasture, &c.
523	3·469	Whins, rough pasture, &c.
524	2·032	Whins, rough pasture, &e.
525	12·410	Arable.
526	·233	House, garden, yard, &e.
527	·105	House and garden.
528	·356	County road.
529	·727	Wood.
530	·052	Road.
531	18·936	Arable.
532	·547	Whins.
533	6·477	County road.
534	71·101	River Nairn (part of.)
535	34·528	Arable.
536	13·215	Arable.
537	·148	House and gardens.
538	11·912	Arable.
539	1·861	Houses, yards, garden, &e.
540	6·179	Whins, rough pasture, &c.
541	·666	Wood.
542	19·568	Arable.
543	·230	Wood and road.
544	1·539	Whins and road.
545	·200	Houses and yard.
546	23·115	Arable and road.
547	25·105	Arable, whins, and road.
548	17·488	Arable.
549	2·706	Wood.
550	1·988	Whins, rough pasture, &e.
551	2·294	County road.
552	·160	House, shed, yards, &c.
553	·142	House and garden.
554	·212	Arable.
555	24·483	Rough pasture, roads, stream, &c.
556	22·310	Arable, rough pasture, &c.
557	6·979	Arable.
558	·460	County road.
559	32·396	Arable.
560	·242	House, gardens, yard, and shed.
561	·485	Rough pasture.
562	·101	House and garden.
563	15·333	Arable and stream.
564	2·375	Rough pasture, whins, &e.
565	5·706	Arable.
566	67·895.	Rough pasture, roads, streams, &e.
567	3·191	Rough pasture and whins.
568	32·275	Streams, road, coppice, &e.
568a	·566	Water.
569	·441	Coppiee.
570	7·753	Arable, stream, &e.
571	10·140	Arable and stream.
572	15·536	Arable.
573	1·954	Arable and stream.
574	17·052	Arable and stream.
575	2·198	Houses, yards, gardens, &e.
576	·126	Pond.
577	21·604	Arable and stream.
578	6·700	Arable and stream.
579	·234	Houses, yards, garden, &e.
580	41·562	Arable, road, and stream.
581	·556	Road and trees.
582	1·830	County road.
583	1·124	Houses, yards, garden, &c.
584	14·378	Arable, &c.
585	14·617	Arable.
586	1·691	Wood, rough pasture, and stream.
587	17·859	Arable.
588	16·649	Arable and stream.
589	15·680	Arable.
590	·168	Wood.
591	21·184	Arable.
592	14·244	Arable.
593	21·625	Arable.
594	21·601	Arable.
595	1·630	County road.
596	·072	Private road.
597	1·142	Wood and road.
598	·724	Wood.
599	·297	Wood.

No. on Plan.	Area in Acres.	Remarks.
600	·684	Garden.
601	2·194	Houses, yards, &c.
602	3·816	Wood and footpath.
603	1·399	Wood and footpath.
604	9·879	Arable.
605	7·603	Arable.
606	·111	Wood.
607	4·751	Arable.
608	1·031	Arable.
609	8·454	Arable and trees.
610	·260	Wood.
611	2·724	County road.
612	6·986	Arable.
613	5·010	Wood, roads, house, &c.
614	1·971	Gardens, &c.
615	9·705	Arable and stream.
616	10·341	Arable.
617	1·247	Wood.
618	9·405	Arable and trees.
619	·133	Wood.
620	1·489	Houses, yards, &c.
621	·534	Ornamental ground.
622	3·836	Wood and roads.
623	1·490	House, arable, roads, &c.
624	7·650	Arable and wood.
625	·084	Wood.
626	13·767	Arable and trees.
627	·096	Wood.
628	1·962	Road.
629	·913	Wood.
630	·807	House, garden, yards, &c.
631	11·828	Arable and trees.
632	1·501	Wood.
633	1·596	Arable and trees.
634	·138	Wood.
635	27·210	Arable and shed.
636	1·203	Houses, yards, gardens, &c.
637	3·643	County road.
638	7·502	Wood, road, and stream.
639	9·380	Arable and trees.
640	3·175	Arable and trees.
641	8·749	Arable.
642	12·670	Arable and trees.
643	1·115	Wood.
644	9·181	Wood.
645	1·890	Wood and stream.
646	·588	Graveyard.
647	·080	House, gardens, and yard.
648	1·248	Rough pasture, road, &c.
649	·271	Wood.
650	·368	Houses, garden, yard, &c.
651	5·639	Stream, rough pasture, &c.
652	·160	Houses and gardens.
653	·344	Pond.
654	1·192	Arable.
655	·346	Wood.
656	1·445	Houses, yards, garden, &c.
657	·225	Wood.
658	·211	Houses, garden, and yard.
659	3·641	Arable and road.
660	·405	Pond.
661	26·432	Rough pasture, roads, stream, &c.
662	229·958	Wood, roads, streams, &c.
663	93·719	Wood and roads.
664	·198	Houses and gardens.
665	121·470	Arable, broom, roads, &c.
666	9·716	Arable.
667	·760	Rough pasture and broom.
668	·778	County road.
669	·114	Houses, garden, yard, and shed.
670	8·895	Arable.
671	8·724	Arable.
672	11·781	Arable.
673	·097	Waste.
674	12·067	Arable.
675	·818	Road.
676	1·303	Wood and stream.
677	·736	House, garden, and yards.
678	43·059	Arable.
679	·161	House, garden, and yard.
680	14·911	Arable.
681	·056	Rough pasture.
682	2·834	Arable and stream.
683	6·034	Arable and road.
684	·100	Houses, gardens, and yards.

No. on Plan.	Area in Acres.	Remarks.	No. on Plan.	Area in Acres.	Remarks.
685	·004	Private road.	725	·235	Arable.
686	40·088	Arable, rough pasture, and trees.	726	·382	Arable.
			727	·593	Arable.
687	25·669	Arable.	728	·412	Arable.
688	·389	Houses, yards, garden, &c.	729	6·708	Moss.
			730	11·575	Wood.
689	·190	Gardens.	731	·515	Houses, garden, yard, &c.
690	4·781	Rough pasture and trees.	732	1·127	Arable.
691	562·717	Wood, roads, stream, &c.	733	·368	Arable.
			734	22·049	Whins, heathy pasture, &c.
692	20·106	Arable.			
693	24·217	Arable and tree.	735	·160	Wood.
694	·504	Houses, yards, garden, &c.	736	8·314	Wood.
			737	26·769	Whins, heathy pasture, &c.
695	1·503	County road.			
696	·215	County road.	738	10·041	Wood.
697	63·716	Arable and road.	739	·682	County road.
698	·992	Houses, yards, shed, &c.	740	22·205	Moss, heathy pasture, &c.
699	4·718	Arable.	741	·098	Arable and ruin.
700	17·767	Arable.	742	14·694	Wood.
701	30·557	Wood and footpath.	743	12·067	Arable.
702	17·957	Arable.	744	1·585	Arable and stream.
703	65·668	Arable and road.	745	8·852	Arable.
704	16·359	Arable.	746	·397	Houses, garden, and yards.
705	17·526	Arable and tree.			
706	43·725	Arable.	747	14·384	Arable.
707	32·686	Arable.	748	13·380	Arable, road, and stream.
708	1·815	Houses, yards, road, &c.	749	·154	Pond.
709	·878	Arable.	750	5·061	County road.
710	·392	Wood.	751	·355	Garden, yards, and ruins.
711	·300	Pond.			
712	·604	Road.	752	1·590	Heathy pasture, road, and trees.
713	·147	House, gardens, and yard.	753	1·710	Wood and road.
714	2·957	County road.	754	10·594	Arable and stream.
715	·219	House, garden, and yard.	755	6·118	Heathy and rough pasture, &c.
716	·453	House, garden, and yard.	756	1·127	Arable.
			757	4·408	Arable, road, &c.
717	34·340	Arable and stream.	758	1·628	Heathy pasture, road, and trees.
718	33·125	Arable and trees.			
719	·163	House and gardens.	759	·576	Houses, garden, yard, &c.
720	·058	House, garden, and yard.	760	18·083	Arable, road, &c.
721	·271	House, yard, &c.	761	15·607	Arable.
722	·058	House, yard, &c.	762	20·616	Wood and streams.
723	·748	Arable.	763	1·473	Arable.
724	1·495	Rough pasture and stream.	764	·198	Houses and yards.
			765	2·178	Arable.

No. on Plan.	Area in Acres.	Remarks.	No. on Plan.	Area in Acres.	Remarks.
766	5·082	Arable.	785	·386	Houses and yards.
767	·187	Houses, yards, &c.	786	15·255	Arable.
768	10·010	Arable and road.	787	8·298	Whins, rough pasture, and roads.
769	3·066	Arable and road.			
770	·148	Arable.	788	·118	House, garden, and yard.
771	2·116	Arable.			
772	·112	House and yard.	789	·379	Houses, yard, arable, &c.
773	·832	Wood.			
774	·394	Wood and road.	790	5·943	Arable, rough pasture, &c.
775	9·686	Arable, rough pasture, and trees.	791	·302	County road.
776	9·663	Arable.	792	1·206	Arable.
777	68·114	Heathy pasture, roads, streams, &c.	793	·608	Arable.
			794	·611	Arable and rough pasture.
778	2·349	Arable.			
779	7·140	Arable.	795	1·143	Rough pasture, &c.
780	·387	Arable and tree.	796	4·806	Marsh.
781	3·162	Arable.		95·013	Houses, roads, gardens, &c. (Town of Nairn).
782	3·684	Rough pasture, roads, streams, &c.			
783	2·213	Arable.		9387·261	
784	·168	Arable.			

RECAPITULATION.

8708·160	Land.
89·466	Public roads.
28·922	Railway.
86·864	Water.
445·977	Foreshore.
8·787	Foreshore in river.
19·085	Tidal water.
9387·261	Total area of the Parish of Nairn, in the County of Nairn.

PARLIAMENTARY BURGH OF NAIRN.

30·620	Area of the Parliamentary Burgh, outside the Municipal Burgh.
413·888	Area of the Parliamentary Burgh, inside the Municipal Burgh.
444·508	Total area of the Parliamentary Burgh.
2652·233	Area of that part of the Municipal Burgh of Nairn situated within the Parish of Nairn.

For the area of the remaining part of the Municipal Burgh, see the Reference Book of Auldearn Parish.

INDEX TO PLACES

IN THE

PARISH OF NAIRN.

COUNTY OF NAIRN.

Name of Place.	No. of Sheet. 6-inch scale.	No. of Sheet. 25·344 in scale.
Achareidh -	I.	15
Auchnacloich -	II.	13
Balblair - -	I.	15
Balculchaich -	IV.	,,
Balmakeith -	I.	16
Blackcastle -	IV.	2
Black Mill (corn)	V.	13
Broadley -	IV.	4
Burnside of Geddes	,,	8
Camperdown -	I.	12
Croftown -	,,	14
Crook - -	IV.	4
Drumdivan -	,,	2
Easter Allanaha -	,,	8
Easter Delnics -	I.	15
Easter Geddes -	IV.	8
Fir Hall - -	I.	16
Fisherton of Delnies - -	,,	14
Geddes House -	IV.	8
Heathmount -	,,	,,
Hillton - -	I.	14
Househill -	,,	16
Howeford -	IV.	4
Kebbuck Stone (sculptured) -	I.	13
Larkfield House -	,,	16
Little Kildrummie	IV.	3
Lochdhu - -	I.	15
Lyncbeg - -	IV.	16
Lyne of Urchany	,,	,,
MeiklcKildrummie	,,	3
Meikle Urchany -	,,	12, 16
Millfield Cottage	I.	16
Mosshall - -	IV.	3
Moss-side ·	,,	,,
Moss-side - -	,,	15
Newlands of Delnies - -	,,	3
Newlands of Delnies - -	I.	15
Newlands of Delnics - -	,,	14
Newlands of Urchany - -	IV.	16
Newton - -	I.	15
Raitcastle -	IV.	8
Righoul -	,,	12
Sandown Cottage	I.	15
Seabank - -	,,	11
School - -	,,	14
Sunnyhillock -	I.	13
Tradespark -	,,	15
Urchany -	IV.	16
Wester Allanaha -	,,	7
Wester Delnies -	I.	14
Westfield -	IV.	4

LONDON:
Printed by George E. Eyre and William Spottiswoode,
Printers to the Queen's most Excellent Majesty.
For Her Majesty's Stationery Office.

PARISH OF NESTING,

IN THE

COUNTY OF ORKNEY AND SHETLAND (SHETLAND).

Price One Shilling.

ORDNANCE SURVEY OF SCOTLAND

PARISH OF NESTING

INDEX TO THE SHEETS

EXPLANATORY REMARKS.

The Scale of the Parish Plans is the 1-2500th of the actual length on the ground, and is equal to 25·344 inches to a mile, or 3·157 chains to an inch, which is very approximately equal to one square inch to one acre, the square of 1·0018 inch being equal to one acre.

The length of each sheet is $1\frac{1}{2}$ miles, and the breadth 1 mile, the area of each sheet is therefore 960 acres.

Each enclosure has a reference number to the area which is given in this Book; in the case of towns and large villages encircled by a red band, one number and area only are given for the portion within the red band, unless they are contained in more than one parish, in which case a number is given for the portion included in each parish.

The Braces [⌒] on the plans are to indicate that the spaces so braced are included under the same reference number.

The Altitudes in feet above the Mean Level of the Sea are written thus —*31·4*.

The Scale of the County Plans is 6 inches to a mile, and each sheet contains 16 sheets of the Parish Plans. There is therefore a double reference number to each sheet of the Parish Plans, as VI. 9., the first number referring to the County Plans, the second number to the Parish Plans.

The dimensions of the sheets on the Six-inch scale being four miles by six miles, the area is twenty-four square miles, equal to 15,360 acres.

The following are the characters employed on the Ordnance Plans on the Scales of 1–2500, and 6 inches to a mile :—

County Names	C	Hundreds or Wards	H
Parishes, Ancient or Mother.....	P	Civil Parishes or Townships	T
Extra Parochial	E	Division of Townships	T

Municipal Wards.....W

Antiquities ..... { ROMAN / Druidical or Saxon / Norman or Subsequent

The descriptions of the boundaries are shown by the following initials :—

Centre of Stream	*C.S.*	Centre of Fence	*C.F.*
Centre of Road	*C.R.*	Top of Cop	*T.C.*
Side of Stream or Drain ...	*S.S.* or *S.D.*	Centre of Wall	*C.W.*
Root of Hedge	*R.H.*	Defaced	*Def.*
Face of Wall	*F.W.*	Track of Stream.....	*T.S.*

Undefined.....*Und.*

Where a change occurs in the boundaries, the symbol [o—o] is used to show the part at which the change takes place.

N.B.—The areas are computed to the centre of fence, or other boundary of enclosure, except in the following cases :—

(1.) When the fence or other boundary is also the boundary of a Parish or other Civil Division, which does not follow the centre of the fence, the area is calculated to the Parish or other boundary, and not to the centre.

(2.) The fences, &c., bounding either side of a railway are included wholly within its area.

N.B.—To convert Decimal Fractions of an Acre into Roods and Perches, multiply the decimal first by 4 and then by 40, preserving the same number of decimals in the product.

Examples—

A.	R.	P.	Acres.	A.	R.	P.	Acres.
			633·357				527·013
			4				4
			1·428				·052
			40				40
633	1	17	17·120	527	0	2	2·080

TABLE

FOR CONVERTING DECIMAL PARTS OF AN ACRE INTO ROODS AND PERCHES.

Perch.	0 Rood.	1 Rood.	2 Roods.	3 Roods.	Perch.	0 Rood.	1 Rood.	2 Roods.	3 Roods.
0	·000	·250	·500	·750	21	·131	·381	·631	·881
1	·006	·256	·506	·756	22	.137	·387	·637	·887
2	·012	·262	·512	·762	23	·144	·394	·644	·894
3	·019	·269	·519	·769	24	·150	·400	·650	·900
4	·025	·275	·525	·775	25	·156	·406	·656	·906
5	·031	·281	·531	·781	26	·162	·412	·662	·912
6	·037	·287	·537	·787	27	·169	·419	·669	·919
7	·044	·294	·544	·794	28	·175	·425	·675	·925
8	·050	·300	·550	·800	29	·181	·431	·681	·931
9	·056	·306	·556	·806	30	·187	·437	·687	·937
10	·062	·312	·562	·812	31	·194	·444	·694	·944
11	·069	·319	·569	·819	32	·200	·450	·700	·950
12	·075	·325	·575	·825	33	·206	·456	·706	·956
13	·081	·331	·581	.831	34	·212	·462	·712	·962
14	·087	·337	·587	·837	35	·219	·469	·719	·969
15	·094	·344	·594	·844	36	·225	·475	·725	·975
16	·100	·350	·600	·850	37	·231	·481	·731	·981
17	·106	·356	·606	·856	38	·237	·487	·737	·987
18	·112	·362	·612	·862	39	·244	·494	·744	·994
19	.119	·369	·619	·869	40	·250	·500	·750	1·000
20	·125	·375	·625	·875					

PARISH OF NESTING,

IN THE

COUNTY OF ORKNEY AND SHETLAND—(SHETLAND).

No. of Sheet and Plan and No. on Plan.	Area in Acres.	No. of Sheet and Plan and No. on Plan.	Area in Acres.	No. of Sheet and Plan and No. on Plan.	Area in Acres.
Sheet XXXVIII. 13:—		Sheet XXXVIII. 13:—		Sheet XLIV. 9:—	
1	·496	(*cont*[d].) 40	·504	(*cont*[d].) 77	·539
2	3·826	41	1·528	78	·314
3	2·267	42	·510	79	·527
4	·344	43	1·624	80	11·569
5	1·627	44	·258	81	·504
6	·110	45	2·278	82	·288
7	·158	46	1·004	83	1·969
8	·449	47	·333	84	·412
9	·139	48	3·793	85	·303
10	40·781	49	·196	86	9·524
11	14·278	50	·495	87	·536
12	1·533	51	·112	88	10·975
13	·662	52	2·304	89	2·588
14	2·522	53	8·081	90	9·207
15	1·612	54	·148	91	2·052
16	·815	55	·510	92	3·990
17	2·883	56	8·283	93	1·509
18	2·624	57	6·402	94	1·827
19	2·803	58	·231	95	6·065
20	·072	59	·330	96	1·838
21	1·365	60	·181	97	·087
22	11·630	61	·195	98	·592
23	·608	62	·127	99	1·415
24	·273	63	·063	100	5·749
25	2·388	64	·111	101	2·947
26	·144	65	·730	102	1·074
27	·122	66	4·306	103	11·570
28	·266	67	5·297	104	·188
29	·124	68	·094	105	·489
30	·081	69	·388	106	·472
31	·089	70	·194	107	1·560
32	·100			108	·536
33	1·705	Sheet XLIV. 9:—		109	·905
34	·233	71	·275	110	·396
35	1·305	72	1·484	111	46·094
36	·476	73	·121	112	2·909
37	1·150	74	13·525	113	3·395
38	·074	75	·675	114	·112
39	·329	76	·506	115	·164

No. of Sheet and Plan and No. on Plan.	Area in Acres.
Sheet XLIV. 9 :—	
(*contd.*) 116	·719
117	·145
118	1·081
119	1·034
120	1·407
121	10·691
Sheet XLIII. 15 :—	
122	9·242
123	3·471
124	2·702
Sheet XLIII. 16 :—	
125	·522
126	·169
127	2·545
128	6·215
129	15·834
130	5·111
131	·245
132	·780
133	15·613
134	1·145
135	1·011
136	1·266
136a	·210
137	51·241
138	6·592
139	1·581
140	19·861
141	21·926
142	21·973
143	1·251
144	·644
145	·089
146	4·691
147	3·113
148	52·854
149	1·767
150	1·155
151	4·241
152	·352
153	60·158
154	·130
155	·580
156	2·558
156a	·318
157	·412
158	7·984
159	1·153
160	6·421

No. of Sheet and Plan and No. on Plan.	Area in Acres.
Sheet XLIII. 16 :—	
(*contd.*) 161	1·603
162	3·395
163	·110
164	1·279
165	10·941
166	8·949
167	46·331
168	·635
Sheet XLIV. 13 :—	
169	·243
170	·677
171	1·243
172	1·723
173	·229
174	·979
175	4·334
176	6·147
177	3·047
178	·077
179	1·558
180	2·070
181	3·900
182	1·041
183	·400
184	·313
185	·437
186	3·116
187	1·085
188	·452
189	9·712
190	9·759
191	·241
192	·989
193	·320
194	2·598
195	3·696
196	38·961
197	5·612
198	2·768
199	·396
200	·362
201	3·250
202	10·155
203	·473
204	·226
205	·187
206	·269
207	·574
208	59·815
209	·462

No. of Sheet and Plan and No. on Plan.	Area in Acres.
Sheet XLIV. 13 :—	
(*contd.*) 210	·102
211	·281
212	·683
213	2·017
214	·656
215	22·955
216	·129
217	·216
218	1·077
219	3·975
220	·099
221	2·791
222	2·191
223	1·794
224	29·045
225	·821
226	4·955
227	·330
228	1·358
229	10·702
230	·120
231	·600
232	6·454
233	1·482
234	·124
235	·354
236	2·250
237	2·156
238	5·238
239	1·711
240	·124
241	1·069
242	2·226
243	8·608
244	1·227
245	2·757
246	·556
247	71·849
248	·411
249	·271
250	1·550
251	·676
252	5·365
253	3·495
254	·909
255	1·062
256	7·176
257	·205
258	·513
259	6·320
260	·496

No. of Sheet and Plan and No. on Plan.	Area in Acres.	No. of Sheet and Plan and No. on Plan.	Area in Acres.	No. of Sheet and Plan and No. on Plan.	Area in Acres.
Sheet XLIV. 13:—		Sheet XLIV. 13:—		Sheet XLIV. 13:—	
(*cont*^{d}.) 261	2·897	(*cont*^{d}.) 265	·294	(*cont*^{d}.) 269	22·400
262	·700	266	24·317		1209·672
263	·494	267	2·639		
264	3·241	268	·968		

RECAPITULATION.

1088·415	Land.
2·279	Roads.
117·526	Water.
1·452	Tidal water.
1209·672	Area of the numbered part of the Parish.

No. of Sheet and Plan.	Area in Acres.
UNNUMBERED.	
Principally on Six-inch Scale.	
Sheets XXXVII., XXXVIII., XLIII., XLIV., XLVIII., XLIX.:—	
Moorland, &c.	12343·294
Foreshore	273·240
Loch of Skellister	48·435
Gossa Water	57·024
Quinni Loch	5·568
Loch of Stavaness	43·482
Loch of Bellister	11·598
Loch of Kirkabister	14·186
Black Water	15·078
Loch of Lingness	4·818
Water collectively	25·732
	12842·455
Holm of Skellister.	
Sheet XLIV.:—	
Rough pasture	·827
Foreshore	·401
	1·228
Swarta Skerry	
Sheet XXXVIII.:—	
Rough pasture	·464
Foreshore	·428
	·892
Green Isle.	
Sheet XXXVIII.:—	
Rough pasture	7·102
Foreshore	1·678
	8·780
Hog Island.	
Sheet XLIV.:—	
Rough pasture	7·174
Foreshore	1·428
	8·602
Stany Hog.	
Sheet XLIV.:—	
Rough pasture	3·604
Foreshore	·464
	4·068
Cunning Holm.	
Sheet XLIV.:—	
Rough pasture	1·534
Foreshore	·804
	2·338
Corn Holm.	
Sheet XLIV.:—	
Rough pasture	4·854
Foreshore	2·570
	7·424
North Isle of Gletness.	
Sheet XLIX.:—	
Rough pasture	11·954
Foreshore	3·390
	15·344

No. of Sheet and Plan.	Area in Acres.
Stunger.	
Sheet XLIX. :—	
Rough pasture - -	·892
Foreshore - - -	·820
	1·712
Aiplin.	
Sheet XLIX. :—	
Rough pasture - -	2·142
Foreshore - - -	1·286
	3·428
Gult Holm.	
Sheet XLIX. :—	
Rough pasture - -	·464
Foreshore - -	·394
	·858
South Holm.	
Sheet XLIX. :—	
Rough pasture - -	·678
Foreshore - - -	1·072
	1·750
South Isle of Gletness.	
Sheet XLIX. :—	
Rough pasture - -	40·716
Foreshore - - -	3·462
	44·178
Hoo Stack.	
Sheet XLIX. :—	
Rough pasture - -	5·888
Foreshore - -	·072
	5·960

RECAPITULATION FOR THE PARISH.

Area in Acres.	
13520·002	Land.
2·279	Roads.
343·447	Water.
1·452	Tidal water.
291·509	Foreshore.
14158·689	Total area of the Parish of Nesting, in the County of Orkney and Shetland (Shetland).

INDEX TO PLACES

IN THE

PARISH OF NESTING.

COUNTY OF ORKNEY AND SHETLAND—(SHETLAND).

Name of Place.	No. of Sheet.		Name of Place.	No. of Sheet.	
	6-inch scale.	25·344 in. scale.		6-inch scale.	25·344 in. scale.
Aswick - -	XLIV.	13	Houlland - -	XLIV.	13
Benston - -	"	"	Knowe-pund - -	"	"
Booth of Catfirth -	XLIII.	16			
Brecks - -	XLIV.	9	Laxfirth - -	XXXVIII.	"
Brough - -	"	13			
Burns - -	"	9	North Newing -	XLIV.	9
Catfirth - - -	XLIII.	16	Pund of Dury -	XXXVIII.	13
Catfirth - -	"	"	Pund of Grunnafirth - -	"	"
Catfirth House -	"	"			
Croolies - -	"	"	Pund of Skellister	XLIV.	9
Crown - -	"	"			
			Quidimoor - -	"	"
Dury - -	XXXVIII.	13	Quoys of Catfirth -	XLIII.	16
Dyke of Dury -	"	"			
			Skellister - -	XLIV.	9
Freester - -	XLIII.	16	South Newing -	"	"
Gardie - -	XXXVIII.	13	Tripwell - -	"	13
Garth - -	XLIV.	"			
Grunnafirth - -	XXXVIII.	"	Vassa - -	"	"

LONDON:
Printed by George E. Eyre and William Spottiswoode,
Printers to the Queen's most Excellent Majesty.
For Her Majesty's Stationery Office.
[1061.—50.—7/80.]

ORDNANCE SURVEY OF SCOTLAND.

BOOK OF REFERENCE TO THE PLAN

OF THE

PARISH OF NEW DEER,

IN THE

COUNTY OF ABERDEEN,

CONTAINING 26765·091 ACRES.

MAJOR-GENERAL SIR HENRY JAMES, R.E., F.R.S., F.G.S., &c.,
SUPERINTENDENT OF THE SURVEY.

LONDON:
PRINTED BY GEORGE E. EYRE AND WILLIAM SPOTTISWOODE,
PRINTERS TO THE QUEEN'S MOST EXCELLENT MAJESTY.
FOR HER MAJESTY'S STATIONERY OFFICE.

1871.

Price Three Shillings and Sixpence.

[7142.—50—8/71.]

ıgth on the
›proximately
ing equal to

ırea of each

this Book.

'aced are in-

hus—31·4.

ı sheet con-
'ore a double
:ring to the

ı the Scales

..... W

..... T

..... T

Saxon

'Subsequent

ials :—

.....C.F.
.....T.C.
..... C.W.
.....Def.
.....T.S.

to show the

OF

Pu

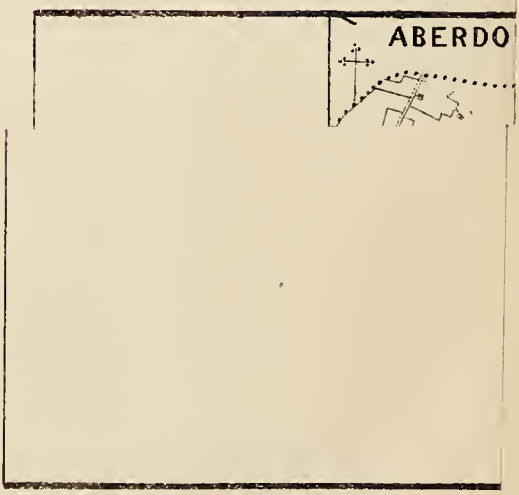

Published

EXPLANATORY REMARKS.

The scale of the Parish Plans is the 1-2500th* of the actual length on the ground, and is equal to 25·344 inches to a mile, which is very approximately equal to one square inch to one acre, the square of 1·0018 inch being equal to one acre.

The length of each sheet is $1\frac{1}{2}$ miles, and the width 1 mile, the area of each sheet is therefore 960 acres.

Each enclosure has a reference number to the area which is given in this Book.

The Braces (f) on the plans are to indicate that the spaces so braced are included under the same reference number.

The Altitudes in feet above the Mean Level of the Sea are written thus—31·4.

The Scale of the Plans of the County is 6 inches to a mile, and each sheet contains the same area as 16 sheets of the Parish Plans. There is therefore a double reference number to each sheet, as VI. 9., the Roman Numerals referring to the County Plans, the Arabic Figures to the Parish Plans.

The following are the characters employed on the Ordnance Plans on the Scales of 1–2500, and 6 inches to a mile :—

County Names	C	Hundreds or Wards	W
Parishes	P	Townships	T
Extra Parochial	E	Division of Townships	T

Antiquities ..... ROMAN / Druidical or Saxon / Norman or Subsequent

The descriptions of the boundaries are shown by the following initials :—

Centre of Stream	*C.S.*	Centre of Fence	*C.F.*
Centre of Road	*C.R.*	Top of Cop	*T.C.*
Side of Stream or Drain	*S.S.* or *S.D.*	Centre of Wall	*C.W.*
Root of Hedge	*R.H.*	Defaced	*Def.*
Face of Wall	*F.W.*	Track of Stream	*T.S.*

Undefined ..... *Und.*

Where a change occurs in the boundaries, the symbol [o—o] is used to show the part at which the change takes place

* Or 3·157 chains to an inch.

N.B.—To convert Decimal Fractions of an Acre into Roods and Perches, multiply the decimal first by 4 and then by 40, preserving the same number of decimals in the product.

Examples—

	Acres.		Acres.
	633·357		527·013
	4		4
	1·428		·052
	40		40
A. R. P.	17·120	A. R. P.	2·080
633 1 17		527 0 2	

TABLE

FOR CONVERTING DECIMAL PARTS OF AN ACRE INTO ROODS AND PERCHES.

Perch.	0 Rood.	1 Rood.	2 Roods.	3 Roods.	Perch.	0Rood.	1 Rood.	2 Roods.	3 Roods.
0	·000	·250	·500	·750	21	·131	·381	·631	·881
1	·006	·256	·506	·756	22	·137	·387	·637	·887
2	·012	·262	·512	·762	23	·144	·394	·644	·894
3	·019	·269	·519	·769	24	·150	·400	·650	·900
4	·025	·275	·525	·775	25	·156	·406	·656	·906
5	·031	·281	·531	·781	26	·162	·412	·662	·912
6	·037	·287	·537	·787	27	·169	·419	·669	·919
7	·044	·294	·544	·794	28	·175	·425	·675	·925
8	·050	·300	·550	·800	29	·181	·431	·681	·931
9	·056	·306	·556	·806	30	·187	·437	·687	·937
10	·062	·312	·562	·812	31	·194	·444	·694	·944
11	·069	·319	·569	·819	32	·200	·450	·700	·950
12	·075	·325	·575	·825	33	·206	·456	·706	·956
13	·081	·331	·581	·831	34	·212	·462	·712	·962
14	·087	·337	·587	·837	35	·219	·469	·719	·969
15	·094	·344	·594	·844	36	·225	·475	·725	·975
16	·100	·350	·600	·850	37	·231	·481	·731	·981
17	·106	·356	·606	·856	38	·237	·487	·737	·987
18	·112	·362	·612	·862	39	·244	·494	·744	·994
19	·119	·369	·619	·869	40	·250	·500	·750	1·000
20	·125	·375	·625	·875					

PARISH OF NEW DEER,

IN THE

COUNTY OF ABERDEEN—(Eastern Division).

No. on Plan.	Area in Acres.	Remarks.	No. on Plan.	Area in Acres.	Remarks.
1	4·679	Arable, &c.	40	·265	Houses, garden, &c.
2	8·545	Arable, &c.	41	10·953	Arable.
3	3·394	Moss, &c.	42	27·755	Arable, &c.
4	·417	Houses, &c.	43	29·841	Arable, &c.
5	20·016	Arable, &c.	44	6·959	Arable, &c.
6	25·606	Arable, &c.	45	46·915	Arable, &c.
7	·172	Houses, &c.	46	2·052	Arable.
8	36·851	Moss, &c.	46a	1·668	Arable.
9	6·110	Arable, &c.	47	11·800	Arable, &c.
10	39·275	Moss, &c.	48	·078	Garden.
11	5·890	Arable, &c.	49	7·862	Arable, &c.
12	5·196	Arable.	50	1·038	Houses, garden, &c.
13	173·931	Moss, &c.	51	66·799	Arable, &c.
14	3·704	Arable.	52	·487	Quarry, &c.
15	3·552	Public road.	53	18·133	Arable.
16	5·291	Arable, &c.	54	51·434	Rough heathy pasture, &c.
17	·258	Dam.			
18	2·512	Moss, &c.	55	4·159	Arable, &c.
19	18·169	Arable, &c.	56	2·670	Arable, &c.
20	·651	Houses, garden, &c.	57	·137	Houses, &c.
21	5·945	Arable, &c.	58	34·696	Moss, &c.
22	6·205	Arable.	59	·432	Dam, &c.
23	1·931	Moss, &c.	60	1·025	Pasture.
24	11·289	Arable, &c.	61	·340	Rough pasture, &c.
25	4·750	Arable.	62	11·076	Arable, &c.
26	11·950	Arable, &c.	63	·200	Houses, garden, &c.
27	4·560	Arable, &c.	64	5·591	Arable, &c.
28	3·727	Arable, &c.	65	2·373	County road.
29	6·105	Arable, &c.	66	·182	Houses, garden, &c.
30	·706	Occupation road.	67	13 702	Arable, &c.
31	3·431	Arable.	68	·493	Houses, garden, &c.
32	4·152	Arable, &c.	69	5·596	Arable, &c.
33	·768	Houses, &c.	70	3·240	Rough pasture, &c.
34	1·106	Houses, &c.	71	2·331	Arable, &c.
35	87·269	Arable, &c.	72	6·006	Arable, &c.
36	9·693	Arable, &c.	73	2·022	Arable, &c.
37	2·857	Arable, &c.	74	1·739	Arable, &c.
38	1·984	Arable.	75	·360	Houses, &c.
39	13·406	Arable, &c.	76	9·812	Arable, &c.

No. on Plan.	Area in Acres.	Remarks.	No. on Plan.	Area in Acres.	Remarks.
77	38·878	Moss, &c.	126	8·233	Arable, &c.
78	18·619	Arable, &c.	127	·397	Houses, garden, &c.
79	·112	Houses, &c.	128	4·041	Public road.
80	13·300	Arable, &c.	129	2·462	Houses, gardens, &c.
81	4·424	Arable, &c.	130	8·295	Arable, &c.
82	·206	Moss, &c.	131	·218	Dam.
83	·469	Arable, &c.	132	1·093	Rough pasture, &c.
84	15·427	Arable, &c.	133	30·570	Arable.
85	22·444	Arable, &c.	134	·596	Occupation road.
86	·249	Occupation road.	135	7·277	County road.
87	·137	Garden, &c.	136	33·235	Arable.
88	10·891	Arable, &c.	137	17·895	Arable, &c.
89	·267	Houses, &c.	138	5·079	Arable.
90	13·445	Arable, &c.	139	·917	Houses, gardens, &c.
91	12·036	Arable, &c.	140	·477	Arable.
92	·380	Houses, garden, &c.	141	6·188	Arable, &c.
93	7·118	Arable, &c.	142	5·645	Arable.
94	·071	Houses, &c.	143	9·673	Arable, &c.
95	·531	Arable, &c.	144	8·274	Arable, &c.
96	2·267	Rough heathy pasture, &c.	145	8·637	Arable, &c.
			146	7·405	Arable, &c.
97	8·105	Arable.	147	8·967	Arable.
98	8·272	Arable.	148	7·314	Arable, &c.
99	2·601	Rough heathy pasture, &c.	149	1·046	Houses, &c.
			150	10·714	Arable, &c.
100	2·693	Rough heathy pasture, &c.	151	70·947	Arable, &c.
			152	2·147	Occupation road, &c.
101	4·695	Arable.	153	10·985	Arable, &c.
102	28·613	Arable, &c.	154	13·098	Arable.
103	10·331	Arable.	155	1·149	Houses, gardens, &c.
104	14·060	Arable, &c.	156	38·732	Arable, &c.
105	·447	Houses, garden, &c.	157	9·889	Arable, &c.
106	·300	Occupation road.	158	10·688	Arable.
107	6·045	Arable.	159	5·340	Arable.
108	22·430	Arable, &c.	160	11·732	Arable, &c.
109	1·057	Rough pasture, &c.	161	9·584	Arable, &c.
110	·152	House, garden, &c.	162	8·207	Arable, &c.
111	·340	Garden.	163	·988	Rough pasture, &c.
112	4·461	Arable, &c.	164	9·040	Arable, &c.
113	1·561	Houses, &c.	165	14·532	Arable, &c.
114	49·897	Arable, &c.	166	·204	Houses, &c.
115	1·345	Houses, garden, &c.	167	24·622	Arable, &c.
116	·474	Houses, garden, &c.	168	·890	Houses, garden, &c.
117	·742	Pasture, &c.	169	42·176	Arable, &c.
118	16·668	Arable, &c.	170	55·482	Arable, &c.
119	·146	Houses, garden, &c.	171	·804	Houses, garden, &c.
120	·102	Houses, &c.	172	12·158	Arable, &c.
121	19·400	Arable, &c.	173	5·217	Arable, &c.
122	9·576	Arable, &c.	174	2·510	Arable, &c.
123	·322	Houses, garden, &c.	175	6·581	Arable, &c.
124	5·113	Arable.	176	14·666	Arable, &c.
125	5·404	Arable, &c.	177	11·804	Arable.

No. on Plan.	Area in Acres.	Remarks.	No. on Plan.	Area in Acres.	Remarks.
178	11·691	Arable.	229	·200	Houses, garden, &c.
179	10·201	Arable, &c.	230	·786	Arable, &c.
180	3·183	Arable, &c.	231	1·804	Arable, &c.
181	2·539	Houses, gardens, &c.	232	1·803	Arable, &c.
182	·151	Dam.	233	6·858	Arable, &c.
183	4·255	Arable, &c.	234	2·509	Arable, &c.
184	1·164	Rough heathy pasture, &c.	235	·240	Houses, garden, &c.
			236	9·766	Arable, &c.
185	7·489	Arable.	237	3·100	Arable, &c.
186	14·013	Arable.	238	·468	Occupation road, &c.
187	4·592	Arable.	239	1·192	Houses, gardens, &c.
188	46·213	Arable, &c.	240	16·096	Arable.
189	·698	Houses, &c.	241	18·251	Arable, &c.
190	9·913	Arable, &c.	242	·351	Houses, gardens, &c.
191	13·735	Arable, &c.	243	20·793	Arable, &c.
192	13·324	Arable, &c.	244	9·246	Moss, &c.
193	4·231	Arable, &c.	245	15·498	Arable, &c.
194	4·559	Arable, &c.	246	5·680	Moss, &c.
195	3·512	Arable, &c.	247	3·089	County road, &c.
196	·328	Occupation road.	248	5·719	Moss, &c.
197	2·738	Arable.	249	·410	Houses, &c.
198	·255	Occupation road, &c.	250	2·585	Arable, &c.
199	3·490	Arable.	251	17·379	Arable, &c.
200	7·114	Arable.	252	·215	Houses, garden, &c.
201	3·507	Arable, &c.	253	1·777	Arable, &c.
202	·565	Rough pasture, &c.	254	7·222	Arable, &c.
203	11·513	Arable, &c.	255	18·569	Rough pasture, &c.
204	10·119	Arable, &c.	256	8·805	Arable.
205	·105	Garden.	257	6·927	Arable.
206	35·967	Arable, &c.	258	5·960	Arable, &c.
207	17·397	Arable, &c.	259	10·973	Arable, &c.
208	22·330	Arable, &c.	260	·333	Houses, garden, &c.
209	16·963	Arable, &c.	261	3·758	Arable, &c.
210	8·283	Arable, &c.	262	2·506	Arable, &c.
211	13·503	Arable, &c.	263	·647	Houses, garden, &c.
212	·203	House, garden, &c.	264	·601	Arable, &c.
213	67·071	Arable, &c.	265	·405	Rough pasture, &c.
214	16·688	Arable, &c.	266	4·767	Arable, &c.
215	·911	Houses, garden, &c.	267	5·311	Arable, &c.
216	15·174	Arable, &c.	268	13·825	Arable, &c.
217	·434	Houses, &c.	269	·437	Houses, garden, &c.
218	2·136	Arable, &c.	270	19·207	Arable, &c.
219	14·000	Moss, &c.	271	20·364	Arable, &c.
220	18·611	Arable, &c.	272	18·557	Arable, &c.
221	·145	Houses, gardens, &c.	273	11·755	Arable, &c.
222	·263	Houses, garden, &c.	274	4·264	Arable, &c.
223	·283	Houses, gardens, &c.	275	·925	Houses, &c.
224	·619	Occupation road.	276	·106	House, garden, &c.
225	1·101	Houses, garden, &c.	277	19·724	Arable, &c.
226	17·947	Arable, &c.	278	2·945	Arable, &c.
227	37·713	Arable, &c.	279	17·341	Arable, &c.
228	18·678	Arable.	280	2·582	Arable, &c.

No. on Plan.	Area in Acres.	Remarks.	No. on Plan.	Area in Acres.	Remarks.
281	·754	Arable, &c.	330	6·741	County road.
282	1·807	Arable, &c.	331	15·627	Arable, &c.
283	·582	Arable, &c.	332	2·158	Arable.
284	1·838	Houses, garden, &c.	333	3·522	Arable.
285	2·917	Arable.	334	·387	Houses, &c.
286	·216	Houses, garden, &c.	335	13·341	Arable, &c.
287	8·227	Arable, &c.	336	5·683	Arable, &c.
288	1·162	Arable, &c.	337	2·699	Arable.
289	1·582	Arable, &c.	338	2·852	Arable.
290	·381	Houses, garden, &c.	339	8·709	Arable, &c.
291	18·466	Arable, &c.	340	·298	Houses, &c.
292	6·010	Arable, &c.	341	3·527	Arable.
293	26·610	Arable, &c.	342	17·389	Rough heathy pasture, &c.
294	29·831	Arable, &c.			
295	·432	Houses, gardens, &c.	343	14·579	Arable, &c.
296	18·453	Arable, &c.	344	7·692	Arable, &c.
297	1·269	Arable.	345	·234	Occupation road.
298	1·174	Houses, garden, &c.	346	2·183	Arable.
299	16·967	Arable.	347	3·152	Arable.
300	17·530	Arable, &c.	348	6·170	Arable, &c.
301	19·299	Arable.	349	·610	Houses, garden, &c.
302	1·683	Arable, &c.	350	32·080	Arable, &c.
303	·246	Occupation road.	351	6·668	Arable, &c.
304	26·348	Arable.	352	15·169	Arable, &c.
305	17·895	Arable, &c.	353	5·800	Occupation road.
306	10·910	Public road.	354	19·115	Rough heathy pasture, &c.
307	17·280	Arable.			
308	14·410	Arable, &c.	355	·796	Public road.
309	18·804	Arable, &c.	356	20·639	Rough heathy pasture, &c.
310	39·772	Rough heathy pasture, &c.	357	·134	Houses, garden, &c.
311	13·866	Arable, &c.	358	5·112	Arable, &c.
312	·084	Houses, &c.	359	45·815	Arable, &c.
313	3·716	Rough heathy pasture, &c.	360	·397	Houses, garden, &c.
			361	·232	Houses, garden, &c.
314	5·282	Arable, &c.	362	12·304	Arable, &c.
315	8·048	Arable.	363	8·468	Arable, &c.
316	58·099	Arable, &c.	364	·420	Houses, gardens, &c.
317	2·785	Arable, &c.	365	25·861	Arable, &c.
318	·288	Houses, garden, &c.	366	5·993	Arable.
319	15·542	Arable, &c.	367	·312	Dam.
320	12·104	Arable, &c.	368	1·018	Houses, garden, &c.
321	·470	Houses, gardens, &c.	369	25·299	Arable, &c.
322	11·683	Rough heathy pasture, &c.	370	5·540	Arable.
			371	2·860	Arable.
323	3·451	Arable, &c.	372	1·252	Arable, &c.
324	11·344	Arable, &c.	373	·290	Houses, garden, &c.
325	13·321	Arable, &c.	374	4·405	Arable, &c.
326	·180	Houses, garden, &c.	375	33·531	Arable, &c.
327	4·729	Arable.	376	2·331	Arable, &c.
328	·518	Houses, garden, &c.	377	·737	Houses, gardens, &c.
329	25·184	Arable, &c.	378	2·697	Arable.

No. on Plan.	Area in Acres.	Remarks.	No. on Plan.	Area in Acres.	Remarks.
379	2·862	Arable, &c.	431	8·462	Arable, &c.
380	2·920	Arable, &c.	432	11·709	Arable, &c.
381	·529	Houses, gardens, &c.	433	21·844	Arable, &c.
382	43·538	Arable, &c.	434	16·110	Arable, &c.
383	7·829	Arable, &c.	435	15·254	Arable, &c.
384	·229	House, garden, &c.	436	16·295	Arable, &c.
385	1·385	Arable.	437	14·621	Arable, &c.
386	1·206	Arable.	438	12·608	Arable.
387	1·300	Houses, gardens, &c.	439	·124	Dam.
388	31·215	Arable, &c.	440	7·306	Arable, &c.
389	1·474	Arable, &c.	441	2·100	Houses, &c.
390	2·944	Arable, &c.	442	·269	Garden, &c.
391	7·914	Arable, &c.	443	26·495	Arable, &c.
392	3·414	Arable, &c.	444	·281	Houses, garden, &c.
393	3·388	Arable, &c.	445	·371	Houses, garden, &c.
394	6·782	Arable, &c.	446	21·328	Arable, &c.
395	·110	House, garden, &c.	447	1·528	Arable.
396	·918	Houses, garden, &c.	448	21·605	Arable, &c.
397	3·014	Arable.	449	9·040	Arable, &c.
398	11·341	Arable.	450	·666	Houses, garden, &c.
399	6·831	Arable, &c.	451	·897	Arable, &c.
400	·446	Houses, garden, &c.	452	11·230	Arable.
401	19·628	Arable, &c.	453	3·718	Arable.
402	9·282	Arable.	454	7·538	County road.
403	10·469	Arable, &c.	455	36·026	Arable.
404	2·140	Arable, &c.	456	34·012	Rough pasture, &c.
405	·312	Arable.	457	15·026	Arable, &c.
406	3·017	Arable, &c.	458	22·129	Arable.
407	2·433	Arable, &c.	459	24·189	Arable, &c.
408	4·009	Arable, &c.	460	44·571	Arable, &c.
409	1·403	Houses, garden, &c.	461	18·887	Arable, &c.
410	·329	Rough pasture, &c.	462	·180	Houses, &c.
411	43·030	Arable, &c.	463	·073	Garden.
412	·455	Occupation road.	464	19·488	Arable, &c.
413	36·443	Arable, &c.	465	15·110	Arable, &c.
414	·141	Rough pasture.	466	18·439	Arable, &c.
415	45·069	Arable.	467	12 705	Arable, &c.
416	11·536	Arable.	468	7·687	Arable, &c.
417	23·643	Arable, &c.	469	2·289	Arable.
418	11·290	Arable.	470	2 017	Public road.
419	·128	Dam.	471	·129	House, garden, &c.
420	1·503	Houses, garden, &c.	472	10·625	Arable, &c.
421	·265	House, garden, &c.	473	·482	Houses, garden, &c.
422	12·111	Arable, &c.	474	3·206	Rough pasture, &c.
423	12·086	Arable.	475	3·386	Arable, &c.
424	3·947	Arable.	476	·932	Houses, garden, &c.
425	·811	Occupation road.	477	·701	Houses, garden, &c.
426	4·106	Arable.	478	12·906	Arable, &c.
427	3·125	Arable, &c.	479	8·349	Arable, &c.
428	1·911	Pasture, &c.	480	21·501	Arable, &c.
429	·288	Arable, &c.	481	·401	Houses, gardens, &c.
430	·551	Public road.	482	1·457	Arable, &c.

No. on Plan.	Area in Acres.	Remarks.	No. on Plan.	Area in Acres.	Remarks.
483	4·671	Arable, &c.	535	13·605	Arable.
484	4·168	Arable, &c.	536	11·558	Arable, &c.
485	·254	Occupation road.	537	16·366	Arable, &c.
486	·203	House, garden, &c.	538	·436	Houses, garden, &c.
487	7·097	Arable, &c.	539	3·371	Arable.
488	9·534	Arable, &c.	540	17·564	Arable, &c.
489	15·616	Arable, &c.	541	3·185	Arable.
490	18·003	Arable, &c.	542	5·936	Arable, &c.
491	14·509	Arable, &c.	543	·731	Houses, garden, &c.
492	1·874	Houses, gardens, &c.	544	18·566	Arable.
493	5·438	Arable, &c.	545	5·654	Arable.
494	21·104	Arable.	546	5·890	Arable, &c.
495	19·659	Arable, &c.	547	6·040	Arable, &c.
496	·228	Houses, gardens, &c.	548	5·801	Arable.
497	17·714	Arable, &c.	549	16·628	Arable.
498	·261	Houses, garden, &c.	550	8·222	Arable.
499	29·627	Arable, &c.	551	13·590	Arable, &c.
500	8·064	Arable, &c.	552	·120	Houses, garden, &c.
501	·926	Houses, garden, &c.	553	5·331	Arable.
502	11·534	Arable, &c.	554	·134	Dam.
503	12·136	Arable, &c.	555	3·890	Arable, &c.
504	7·577	Arable, &c.	556	1·070	Houses, garden, &c.
505	11·579	Arable.	557	8·013	Arable, &c.
506	15·544	Arable, &c.	558	10·141	Arable, &c.
507	9·996	Arable.	559	9·147	Arable, &c.
508	5·802	Arable.	560	2·582	Arable, &c.
509	10·585	Arable, &c.	561	·378	Dam.
510	12·515	Arable, &c.	562	9·434	Arable, &c.
511	1·811	Arable, &c.	563	1·633	Houses, gardens, &c.
512	1·493	Rough pasture, &c.	564	13·651	Arable, &c.
513	·441	Houses, garden, &c.	565	·760	Houses, garden, &c.
514	1·777	Occupation road.	566	11·859	Arable, &c.
515	4·121	Arable.	567	10·857	Arable, &c.
516	6·531	Arable, &c.	568	4·595	Arable, &c.
517	7·511	Arable, &c.	569	11·212	Arable, &c.
518	12·745	Arable, &c.	570	20·601	Arable, &c.
519	5·345	Arable.	571	2·094	Arable.
520	·194	Occupation road.	572	4·141	Arable, &c.
521	·842	Houses, garden, &c.	573	·651	Occupation road.
522	5·328	Arable, &c.	574	2·121	Houses, gardens, &c.
523	5·427	Arable, &c.	575	13·278	Arable, &c.
524	6·331	Arable, &c.	576	17·730	Arable, &c.
525	3·864	Arable.	577	·379	Occupation road.
526	4·581	Arable, &c.	578	6·704	Arable, &c.
527	10·805	Arable, &c.	579	·110	Dam.
528	9·463	Arable, &c.	580	·669	Houses, garden, &c.
529	18·189	Arable, &c.	581	13·116	Arable.
530	11·825	Arable, &c.	582	12·744	Arable, &c.
531	20·003	Arable.	583	·083	Garden, &c.
532	6·241	Arable, &c.	584	25·737	Arable, &c.
533	19·312	Arable, &c.	585	·114	House, garden, &c.
534	14·370	Arable, &c.	586	25·717	Arable.

No. on Plan.	Area in Acres.	Remarks.	No. on Plan.	Area in Acres.	Remarks.
587	25·489	Arable.	638	·102	Houses, gardens, &c.
588	11·979	Arable, &c.	639	3·684	Arable, &c.
589	14·028	Arable.	640	·199	Houses, gardens, &c.
590	2·154	Public road.	641	1·636	Arable.
591	·532	Houses, gardens, &c.	642	·333	Houses, gardens, &c.
592	6·209	Arable, &c.	643	2·399	Arable, &c.
593	7·981	Arable, &c.	644	6·075	Arable.
594	5·779	Arable, &c.	645	4·447	Arable.
595	·732	Marsh, &c.	646	4·119	Arable.
596	6·192	Arable.	647	4·935	Arable.
597	4·194	Arable, &c.	648	·341	Houses, garden, &c.
598	2·727	Arable.	649	3·743	Arable.
599	6·343	Arable.	650	5·349	Arable, &c.
600	7·013	Arable, &c.	651	17·441	Arable, &c.
601	8·152	Arable, &c.	652	13·408	Arable.
602	3·727	Arable.	653	11·627	Arable.
603	2·189	Arable.	654	10·518	Arable.
604	·660	Houses, garden, &c.	655	·512	House, garden, &c.
605	·697	Arable, &c.	656	9·788	Arable, &c.
606	·325	Occupation road.	657	7·766	Arable.
607	·846	Arable.	658	8·612	Arable.
608	·500	Arable.	659	19·896	Arable, &c.
609	1·007	Houses, &c.	660	7·915	Arable.
610	3·949	Arable.	661	4·654	Arable.
611	1·825	Arable.	662	18·250	Arable, &c.
612	34·141	Arable, &c.	663	·255	Houses, garden, &c.
613	38·778	Arable, &c.	664	·551	Houses, garden, &c.
614	·226	Houses, garden, &c.	665	7·924	Arable, &c.
615	38·795	Wood, &c.	666	20·425	Arable, &c.
616	32·947	Arable, &c.	667	13·621	Arable, &c.
617	·188	Houses, garden, &c.	668	5·545	Arable, &c.
618	7·785	Arable, &c.	669	10·598	Arable, &c.
619	·400	Houses, garden, &c.	670	·324	Occupation road, &c.
620	8·797	Arable, &c.	671	14·072	Arable.
621	4·214	Arable.	672	1·343	Arable, &c.
622	4·519	Arable, &c.	673	9·299	Arable, &c.
623	3·890	Arable, &c.	674	·714	Houses, &c.
623a	2·763	Arable.	675	2·729	Arable.
624	·786	Houses, garden, &c.	676	16·382	Arable, &c.
625	4·368	Arable, &c.	677	·966	Houses, garden, &c.
626	6·061	Arable, &c.	678	·338	Houses, garden, &c.
627	3·375	Arable, &c.	679	19·775	Arable, &c.
628	5·841	Arable.	680	·426	Houses, gardens, &c.
629	3·977	Arable.	681	6·920	Arable, &c.
630	6·910	Arable, &c.	682	·170	House, gardens, &c.
631	·547	Houses, &c.	683	6·215	Arable.
632	9·759	Arable, &c.	684	13·081	Arable, &c.
633	3·954	Rough pasture, &c.	685	·353	Houses, garden, &c.
634	·172	Dam.	686	17·065	Arable.
635	9·049	Arable, &c.	687	8·048	Arable.
636	11·885	Arable, &c.	688	13·324	Arable.
637	1·736	Arable, &c.	689	14·067	Arable.

No. on Plan.	Area in Acres.	Remarks.	No. on Plan.	Area in Acres.	Remarks.
690	·456	Occupation road.	739	4·888	Arable, &c.
691	11·521	Arable.	740	5·001	Arable, &c.
692	16·423	Arable.	741	8·169	Arable.
693	4·538	Arable.	742	8·931	Arable, &c.
694	15·849	Arable, &c.	743	10·977	Arable.
695	9·354	Arable, &c.	744	·882	Houses, gardens, &c.
696	9·450	Arable.	745	·170	Occupation road.
697	16·662	Arable, &c.	746	2·396	Arable, &c.
698	·058	House, garden, &c.	747	11·040	Arable.
699	8·086	Arable.	748	7·689	Arable, &c.
700	1·075	Houses, gardens, &c.	749	·557	Public road.
701	·118	Dam.	750	5·018	Arable, &c.
702	9·496	Arable, &c.	751	10·665	Arable, &c.
703	3·461	Arable.	752	·374	Meadow, &c.
704	8·534	Arable, &c.	753	29·689	Arable, &c.
705	·537	Houses, ornamental ground, &c.	754	19·157	Arable, &c.
			755	49·695	Arable, &c.
706	·353	Houses, ornamental ground, &c.	756	·770	Houses, garden, &c.
			757	·792	Houses, gardens, &c.
707	2·007	Arable, &c.	758	11·136	Arable, &c.
708	3·174	Arable, &c.	759	15·853	Arable, &c.
709	·040	House, &c.	760	3·652	Arable, &c.
710	4·034	Arable, &c.	761	·226	Houses, garden, &c.
711	·527	Dam.	762	6·721	Arable, &c.
712	17·562	Arable, &c.	763	5·439	Wood, &c.
713	3·313	Wood.	764	27·810	Arable, &c.
714	23·406	Arable, &c.	765	16·255	Arable, &c.
715	17·947	Arable, &c.	766	·371	Houses, garden, &c.
716	1·040	Houses, ornamental ground, &c.	767	2·249	Houses, garden, &c.
			768	24·900	Arable, &c.
717	4·540	Arable.	769	1·300	Wood.
718	16·717	Arable, &c.	770	20·743	Arable.
719	9·362	Arable, &c.	771	6·557	Arable, &c.
720	22·476	Arable, &c.	772	27·166	Arable, &c.
721	16·355	Arable, &c.	773	·148	Houses, garden, &c.
722	·776	Houses, garden, &c.	774	2·357	Wood, &c.
723	16·046	Arable, &c.	775	10·190	Arable, &c.
724	2·684	County road.	776	50·361	Rough heathy pasture, &c.
725	15·889	Arable, &c.			
726	·089	House, &c.	777	·404	Occupation road.
727	·071	House, garden, &c.	778	6·483	Arable, &c.
728	1·024	Arable.	779	4·431	Wood.
729	2·628	Wood.	780	·318	Occupation road.
730	·833	Public road.	781	·170	Lodge, garden, &c.
731	·291	Sandpit.	782	·757	Wood.
732	3·511	Arable.	783	·573	House, gardens, &c.
733	·954	Houses, gardens, &c.	784	·405	Occupation road.
734	6·630	Arable, &c.	785	1·724	Wood.
735	4·984	Arable, &c.	786	34·594	Arable, &c.
736	·140	Houses, garden, &c.	787	·229	Occupation road.
737	5·916	Arable, &c.	788	4·792	Arable, &c.
738	12·086	County road.	789	7·611	Arable, &c.

No. on Plan.	Area in Acres.	Remarks.	No. on Plan.	Area in Acres.	Remarks.
790	7·778	Arable, &c.	838	31·554	Rough heathy pasture, &c.
791	18·653	Arable, &c.			
792	10·525	Arable, &c.	839	5·623	Arable, &c.
793	2·684	Arable, &c.	840	·130	House, garden, &c.
794	1·523	Arable.	841	·831	Occupation road.
795	·210	Dam.	842	24·169	Arable.
796	1·522	Houses, garden, &c.	843	10·211	Arable.
797	44·580	Arable.	844	7·989	Arable, &c.
798	3·319	Rough heathy pasture, &c.	845	1·821	Occupation road.
			846	·519	Houses, &c.
799	31·467	Arable, &c.	847	12·064	Arable, &c.
800	34·443	Rough heathy pasture.	848	3·027	Arable, &c.
			849	16·614	Arable, &c.
801	5·983	Arable.	850	14·124	Arable, &c.
802	5·809	Arable.	851	4·556	Wood, &c.
803	1·096	Rough pasture, &c.	852	7·478	Arable.
804	9·956	Arable.	853	8·144	Arable, &c.
805	6·913	Arable, &c.	854	11·360	Arable.
806	6·697	Arable, &c.	855	11·222	Arable.
807	3·021	Arable.	856	12·891	Arable, &c.
808	·195	House, garden, &c.	857	21·820	Arable, &c.
809	9·934	Arable, &c.	858	·478	Houses, garden, &c.
810	7·662	Arable, &c.	859	8·679	Arable, &c.
811	21·166	Arable, &c.	860	8·919	Arable, &c.
812	4·521	Arable, &c.	861	9·347	Arable, &c.
813	·439	Occupation road.	862	1·393	Houses, garden, &c.
814	7·573	Arable, &c.	863	2·058	Wood.
815	4·120	Arable.	864	5·829	Arable.
816	1·347	Houses, gardens, &c.	865	1·915	Rough heathy pasture.
817	3·250	Arable, &c.			
818	2·782	Arable, &c.	866	25·922	Arable, &c.
819	8·452	Arable, &c.	867	·591	Occupation road.
820	·264	Houses, garden, &c.	868	10·369	Arable, &c.
821	5·772	Arable.	869	1·843	Rough heathy pasture.
822	·501	Occupation road.			
823	15·446	Arable, &c.	870	·637	Arable, &c.
824	8·845	Arable.	871	4·410	Arable.
825	3·085	Arable.	872	·281	Wood.
826	1·387	Houses, garden, &c.	873	·172	House, &c.
827	11·989	Arable, &c.	874	8·321	Arable, &c.
828	·541	Occupation road.	875	17·774	Arable, &c.
829	13·601	Arable, &c.	876	2·423	Rough heathy pasture.
830	·368	Occupation road.			
831	15·784	Arable.	877	27·585	Arable, &c.
832	5·869	Rough heathy pasture.	878	13·544	Arable.
			879	10·729	Arable, &c.
833	2·570	Rough heathy pasture.	880	·882	Wood, &c.
			881	1·337	Occupation road.
834	30·907	Arable, &c.	882	11·707	Arable, &c.
835	·140	Houses, garden, &c.	883	11·973	Arable, &c.
836	20·697	Arable, &c.	884	26·943	Arable, &c.
837	·377	Houses, garden, &c.	885	·194	Houses, garden, &c.

No. on Plan.	Area in Acres.	Remarks.
886	1·120	Wood, &c.
887	8·053	Arable, &c.
888	·431	Houses, garden, &c.
889	3·728	Arable, &c.
890	·133	Occupation road.
891	3·655	Arable, &c.
892	9·233	Arable.
893	10·807	Arable.
894	·355	Houses, garden, &c.
895	34·679	Arable, &c.
896	·234	Houses, garden, &c.
897	·191	Houses, garden, &c.
898	10·413	Arable, &c.
899	11·621	Arable, &c.
900	13·298	Arable, &c.
901	10·529	County road.
902	21·307	Arable.
903	·143	House, &c.
904	12·958	Arable.
905	5·725	Arable.
906	12·338	Arable.
907	30·653	Arable.
908	45·227	Arable, &c.
909	·680	House, garden, &c.
910	3·499	Arable.
911	11·562	Arable, &c.
912	·204	Houses, garden, &c.
913	33·843	Arable, &c.
914	8·048	Arable, &c.
915	14·161	Arable, &c.
916	·144	House, garden, &c.
917	·159	Houses, garden, &c.
918	3·530	Rough heathy pasture, &c.
919	·110	Houses, garden, &c.
920	7·923	Arable, &c.
921	31·753	Rough heathy pasture, &c.
922	·161	House, garden, &c.
923	17·198	Arable, &c.
924	7·526	Arable.
925	4·619	Arable.
926	7·796	Arable, &c.
927	7·419	Arable, &c.
928	24·373	Arable.
929	·413	Houses, garden, &c.
930	9·719	Arable, &c.
931	19·224	Arable, &c.
932	41·933	Arable, &c.
933	1·106	House, garden, &c.
934	·541	Houses, garden, &c.
935	23·230	Arable.
936	22·179	Arable, &c.
937	4·600	Arable.
938	17·245	Arable.
939	4·535	Arable.
940	2·250	Arable.
941	5·873	Arable.
942	·251	Houses, garden, &c.
943	·596	Occupation road.
944	·512	House, garden, &c.
945	32·136	Arable.
946	13·608	Arable, &c.
947	13·223	Rough heathy pasture, &c.
948	8·409	Arable, &c.
949	·110	House, garden, &c.
950	18·606	Arable.
951	1·759	Occupation road.
952	23·068	Arable.
953	·642	Houses, garden, &c.
954	14·426	Arable, &c.
955	7·728	Arable, &c.
956	13·197	Arable.
957	2·898	Arable, &c.
958	1·102	House, &c.
959	11·245	Arable.
960	17·291	Arable, &c.
961	35·913	Arable, &c.
962	17·832	Wood, &c.
963	16·385	Rough heathy pasture, &c.
964	33·340	Arable, &c.
965	12·127	Arable, &c.
966	10·269	Arable, &c.
967	10·354	Arable, &c.
968	12·911	Arable, &c.
969	·914	Houses, garden, &c.
970	7·602	Arable, &c.
971	·130	House, garden, &c.
972	7·517	Arable, &c.
973	27·196	Arable, &c.
974	16·376	Arable.
975	30·675	Arable, &c.
976	6·895	Arable, &c.
977	·843	Rough pasture, occupation road, &c.
978	1·102	Arable, &c.
979	3·457	Arable, &c.
980	1·270	Arable.
981	·102	House, &c.
982	12·871	Arable.
983	3·493	Arable, &c.
984	·726	Houses, gardens, &c.
985	6·664	Arable, &c.

No. on Plan.	Area in Acres.	Remarks.	No. on Plan.	Area in Acres.	Remarks.
986	2·268	Houses, &c.	1037	44·131	Arable, &c.
987	1·148	Houses, gardens, &c.	1038	·553	Houses, garden, &c.
988	4·136	Arable.	1039	10·704	Arable.
989	8·087	Arable, &c.	1040	14·119	Arable, &c.
990	4·660	Arable, &c.	1041	7·350	Arable.
991	21·091	Arable, &c.	1042	44·697	Arable, &c.
992	1·020	Houses, garden, &c.	1043	8·116	Arable, &c.
993	32·163	Arable, &c.	1044	·648	Occupation road.
994	14·821	Arable, &c.	1045	1·447	Wood.
995	1·578	Stream, &c.	1046	3·106	Houses, garden, &c.
996	16·228	Arable.	1047	1·217	Wood, &c.
997	17·145	Arable, &c.	1048	25·666	Arable, &c.
998	9·291	Arable, &c.	1049	11·565	Arable.
999	·495	Wood, &c.	1050	18·880	Arable, &c.
1000	·280	Houses, garden, &c.	1051	20·163	Arable, &c.
1001	·541	Occupation road.	1052	43·143	Arable, &c.
1002	14·128	Arable, &c.	1053	1·468	Houses, garden, &c.
1003	11·557	Arable, &c.	1054	9·990	Arable.
1004	17·369	Arable.	1055	18·114	Arable.
1005	·222	Gravelpit, &c.	1056	·099	Houses, garden, &c.
1006	15·325	Arable.	1057	·329	Occupation road
1007	16·286	Arable.	1058	3·332	Wood, &c.
1008	11·394	Arable.	1059	9·564	County road.
1009	4·937	Arable.	1060	17·020	Arable, &c.
1010	35·849	Arable.	1061	·848	Occupation road.
1011	21·827	Arable, &c.	1062	·330	Gardens, &c.
1012	1·765	Houses, gardens, &c.	1063	·250	Wood.
1013	30·640	Arable, &c.	1064	14·403	Arable.
1014	32·987	Arable, &c.	1065	5·654	Moss.
1015	13·574	Arable, &c.	1066	62·379	Wood, &c.
1016	·185	Houses, garden, &c.	1067	·183	Occupation road.
1017	5·237	Arable, &c.	1068	·685	Houses, garden, &c.
1018	4·709	County road.	1069	·431	Old quarry, &c.
1019	10·086	Arable, &c.	1070	8·450	Arable, &c.
1020	68·310	Wood, &c.	1071	14·456	Arable, &c.
1021	6·193	Wood, &c.	1072	18·316	Arable, &c.
1022	12·838	Arable, &c.	1073	4·762	Arable, &c.
1023	12·173	Wood, &c.	1074	14·811	Arable, &c.
1024	1·376	Rough pasture.	1075	4·823	Arable, &c.
1025	1·501	Wood.	1076	1·058	Arable.
1026	·250	Occupation road.	1077	·691	Houses, garden, &c.
1027	19·463	Ornamental grounds, &c.	1078	·935	Arable, &c.
			1079	24·886	Arable, &c.
1028	·375	Dam.	1080	·848	Houses, garden, &c.
1029	·385	Ornamental grounds.	1081	4·758	Arable, &c.
1030	13·994	Arable, &c.	1082	·194	House, garden, &c.
1031	1·687	Houses, gardens, &c.	1083	·671	Wood, &c.
1032	10·316	County road.	1084	2·133	Railway station, &c.
1033	4·306	Arable.	1085	4·589	Arable.
1034	2·385	Arable, &c.	1086	4·334	Arable, &c.
1035	15·907	Arable, &c.	1087	8·281	Arable, &c.
1036	6·455	Arable.	1088	3·889	Arable.

No. on Plan.	Area in Acres.	Remarks.	No. on Plan.	Area in Acres.	Remarks.
1089	7·963	Arable, &c.	1138	19·836	Arable, &c.
1090	6·919	Arable, &c.	1139	·383	Quarry, &c.
1091	3·736	Arable, &c.	1140	21·906	Arable.
1092	·997	Houses, gardens, &c.	1141	1·909	Occupation road.
1093	2·740	Arable, &c.	1142	19·830	Arable, &c.
1094	4·859	Arable.	1143	13·006	Arable, &c.
1095	5·229	Arable.	1144	15·616	Arable, &c.
1096	7·621	Arable, &c.	1145	15·208	Arable, &c.
1097	3·526	Ornamental ground.	1146	·322	Houses, gardens, &c.
1098	4·925	Ornamental ground, &c.	1147	·396	Houses, garden, &c.
			1148	3·240	Arable.
1099	·159	Brucklay Castle.	1149	5·409	Arable, &c.
1100	2·953	Ornamental grounds, &c.	1150	4·147	Arable, &c.
			1151	4·792	Arable, &c.
1101	1·557	Houses, &c.	1152	6·611	Arable.
1102	·808	Wood.	1153	3·327	Arable.
1103	11·522	Ornamental grounds, &c.	1154	8·684	Arable, &c.
			1155	1·370	Arable, &c.
1104	·115	Ornamental ground.	1156	8·401	Arable, &c.
1105	·261	Garden, &c.	1157	·974	Houses, garden, &c.
1106	3·621	Wood.	1158	6·488	Arable.
1107	·563	Wood, &c.	1159	8·283	Wood, &c.
1108	4·912	Arable, &c.	1160	19·503	Arable, &c.
1109	·256	Occupation road.	1161	4·208	Wood, &c.
1110	39·842	Arable, &c.	1162	10·811	Arable, &c.
1111	10·569	Arable, &c.	1163	31·514	Arable, &c.
1112	12·488	Arable, &c.	1164	10·965	Arable.
1113	1·623	Rough pasture, &c.	1165	5·256	Arable.
1114	14·576	Arable.	1166	7·099	Arable, &c.
1115	6·631	Arable.	1167	15·564	Arable, &c.
1116	4·934	Arable, &c.	1168	17·404	Arable, &c.
1117	8·823	Arable, &c.	1169	13·698	Arable, &c.
1118	·419	Houses, garden, &c.	1170	13·465	Arable, &c.
1119	·121	Arable, &c.	1171	·621	Houses, garden, &c.
1120	2·825	Gardens, &c.	1172	33·821	Arable, &c.
1121	10·766	Ornamental ground.	1173	42·162	Arable, &c.
1122	·325	Wood.	1174	1·757	Arable, &c.
1123	24·817	Wood, &c.	1175	1·725	Houses, garden, &c.
1124	20·506	Arable, &c.	1176	10·446	Arable, &c.
1125	1·467	Houses, garden, &c.	1177	14·725	Arable.
1126	10·772	Arable, &c.	1178	21·109	Arable.
1127	13·723	Arable, &c.	1179	5·778	Wood.
1128	10·936	Arable, &c.	1180	34·829	Arable, &c.
1129	5·315	Arable, &c.	1181	13·834	Arable, &c.
1130	·209	Houses, garden, &c.	1182	·310	Houses, garden, &c.
1131	2·686	Occupation road.	1183	15·526	Arable, &c.
1132	9·762	Arable.	1184	1·029	Houses, garden, &c.
1133	·547	Arable.	1185	22·113	Arable.
1134	·839	Houses, garden, &c.	1186	·735	Houses, gardens, &c.
1135	25·512	Arable, &c.	1187	14·964	Arable, &c.
1136	4·535	Arable.	1188	6·907	Arable, &c.
1137	5·792	Arable.	1189	14·992	Arable, &c.

No. on Plan.	Area in Acres.	Remarks.	No. on Plan.	Area in Acres.	Remarks.
1190	·553	Houses, garden, &c.	1242	11·275	Arable.
1191	6·276	Arable.	1243	·520	Occupation road.
1192	·301	Houses, &c.	1244	7·875	Arable.
1193	3·063	Arable.	1245	19·499	Arable, &c.
1194	30·544	Arable, &c.	1246	·838	Houses, garden, &c.
1195	·227	Houses, garden, &c.	1247	38·106	Arable, &c.
1196	25·452	Arable, &c.	1248	17·727	Arable.
1197	40·015	Arable, &c.	1249	9·545	County road.
1198	3·055	Arable, &c.	1250	6·136	Arable.
1199	·152	Houses, garden, &c.	1251	24·987	Arable, &c.
1200	5·663	Arable, &c.	1252	15·234	Arable.
1201	12·980	Arable, &c.	1253	7·408	Arable.
1202	21·668	Arable, &c.	1254	4·470	Arable.
1203	·958	Occupation road.	1255	25·473	Arable, &c.
1204	2·206	Arable, &c.	1256	1·100	Marsh.
1205	11·944	Arable.	1257	22·667	Arable, &c.
1206	·223	Occupation road.	1258	·286	Dam
1207	·206	House, garden, &c.	1259	6·108	Arable.
1208	·160	Wood.	1260	1·097	Rough pasture, &c.
1209	16·045	Arable, &c.	1261	6·543	Arable, &c.
1210	·196	House, garden, &c.	1262	9·890	Arable, &c.
1211	34·920	Arable, &c.	1263	1·222	Houses, garden, &c.
1212	·633	Houses, garden, &c.	1264	·534	Occupation road.
1213	3·362	Arable, &c.	1265	7·136	Arable, &c.
1214	3·673	Arable, &c.	1266	45·299	Arable, &c.
1215	5·826	Arable.	1267	·140	Houses, garden, &c.
1216	45·703	Arable, &c.	1268	4·060	Arable, &c.
1217	14·362	Arable.	1269	2·960	Rough pasture, &c.
1218	·877	Occupation road.	1270	5·644	Arable.
1219	·843	Houses, garden, &c.	1271	9·405	Arable.
1220	·608	Occupation road.	1272	4·410	Arable, &c.
1221	45·494	Arable, &c.	1273	1·642	Wood, &c.
1222	·247	House, garden, &c.	1274	6·595	Arable, &c.
1223	8·540	Arable, &c.	1275	3·169	Arable.
1224	8·516	Arable, &c.	1276	18·122	Arable.
1225	58·153	Arable, &c.	1277	13·624	Arable, &c.
1226	·513	Houses, garden, &c.	1278	5·072	Arable, &c.
1227	7·610	Arable.	1279	3·210	Arable.
1228	19·627	Arable, &c.	1280	2·108	Arable.
1229	7·998	Arable, &c.	1281	6·495	Arable, &c.
1230	·489	Houses, garden, &c.	1282	8·526	Arable, &c.
1231	8·330	Arable, &c.	1283	19 560	Arable.
1232	8·091	Arable, &c.	1284	·152	House, garden, &c.
1233	19·527	Arable.	1285	7·598	Arable.
1234	8·058	Arable, &c.	1286	16·919	Arable, &c.
1235	17·651	Arable.	1287	7·207	Arable, &c.
1236	34·810	Arable, &c.	1288	3·501	Arable.
1237	·602	Houses, &c.	1289	21·005	Arable, &c.
1238	15·994	Arable, &c.	1290	·561	Houses, garden, &c.
1239	19·432	Arable, &c.	1291	2·713	Arable.
1240	10·809	Arable, &c.	1292	·859	Arable.
1241	·922	Houses, gardens, &c.	1293	3·990	Arable.

No. on Plan.	Area in Acres.	Remarks.	No. on Plan.	Area in Acres.	Remarks.
1294	·657	Houses, garden, &c.	1345	38·110	Arable, &c.
1295	4·938	Arable.	1346	8·373	Arable, &c.
1296	·182	Houses, garden, &c.	1347	17·220	Arable, &c.
1297	8·963	Arable, &c.	1348	15·899	Arable, &c.
1298	2·892	Arable, &c.	1349	12·200	Arable.
1299	2·610	Arable, &c.	1350	21·766	Arable, &c.
1300	·258	Houses, garden, &c.	1351	·324	Dam.
1301	2·183	Arable.	1352	1·629	Houses, gardens, &c.
1302	26·242	Arable, &c.	1353	·112	Garden.
1303	2·454	Arable.	1354	1·576	Arable.
1304	2·770	Arable, &c.	1355	13·764	Arable, &c.
1305	·500	House, garden, &c.	1356	·560	Houses, gardens, &c.
1306	12·164	Arable, &c.	1357	5·601	Arable, &c.
1307	10·873	Arable, &c.	1358	18·141	Arable, &c.
1308	40·555	Arable, &c.	1359	18·187	Arable, &c.
1309	24·669	Arable, &c.	1360	5·161	Arable, &c.
1310	·855	Houses, &c.	1361	3·633	Arable, &c.
1311	12·310	Arable, &c.	1362	8·793	Arable, &c.
1312	12·730	Arable.	1363	3·055	Public road.
1313	2·145	County road.	1364	7·811	Arable, &c.
1314	·953	Houses, garden, &c.	1365	5·042	Arable, &c.
1315	17·033	Arable, &c.	1366	14·390	Arable, &c.
1316	15·148	Arable, &c.	1367	4·748	Arable, &c.
1317	22·122	Arable, &c.	1368	1·344	Houses, garden, &c.
1318	3·026	County road.	1369	5·942	Arable.
1319	27·889	Arable, &c.	1370	22·465	Arable, &c.
1320	4·422	County road.	1371	10·365	Arable.
1321	24·584	Arable, &c.	1372	11·060	Arable, &c.
1322	13·451	Arable, &c.	1373	·161	House, garden, &c.
1323	1·178	Marsh, &c.	1374	4·867	Public road.
1324	10·776	Arable.	1375	·491	Saw mill, &c.
1325	18·217	Arable, &c.	1376	23·451	Arable, &c.
1326	·670	Houses, &c.	1377	34·169	Arable, &c.
1327	25·575	Arable.	1378	10·387	Arable, &c.
1328	18·184	Arable, &c.	1379	3·230	Arable, &c.
1329	·250	Occupation road.	1380	22·041	Arable, &c.
1330	7·960	Arable, &c.	1381	8·016	Arable, &c.
1331	·212	Houses, garden, &c.	1382	7·125	Arable, &c.
1332	15·877	Arable.	1383	32·741	Arable, &c.
1333	·770	Rough pasture, &c.	1384	7·134	Arable, &c.
1334	1·591	Arable.	1385	18·677	Arable, &c.
1335	·820	Houses, garden, &c.	1386	7·689	Wood.
1336	8·557	Arable, &c.	1387	·549	Houses, &c.
1337	8·176	Arable, &c.	1388	3·871	Arable.
1338	·427	Houses, gardens, &c.	1389	6·591	Arable, &c.
1339	·232	Free Church, &c.	1390	5·836	Arable, &c.
1340	1·110	Manse, gardens, &c.	1391	·825	Houses, garden, &c.
1341	9·121	Arable, &c.	1392	17·376	Arable, &c.
1342	·209	Houses, garden, &c.	1393	7·832	Arable, &c.
1343	13·406	Arable, &c.	1394	9·072	Arable, &c.
1344	·739	Houses, garden, &c.	1395	9·609	Arable, &c.
1344a	18·183	Arable.	1396	4·514	Arable, &c.

No. on Plan.	Area in Acres.	Remarks.	No. on Plan.	Area in Acres.	Remarks.
1397	7·139	Arable.	1449	6·343	Arable.
1398	7·687	Arable, &c.	1450	8·548	Arable.
1399	9·897	Arable, &c.	1451	8·523	Arable.
1400	9·700	Arable, &c.	1452	8·788	Arable.
1401	·348	Dam.	1453	1·673	Arable, &c.
1402	11·265	Arable.	1454	·237	Houses, garden, &c.
1403	1·425	Arable, &c.	1455	26·165	Arable, &c.
1404	11·441	Arable, &c.	1456	4·541	Arable, &c.
1405	1·669	Houses, gardens, &c.	1457	·818	Houses, gardens, &c.
1406	7·564	Arable, &c.	1458	7·992	Arable, &c.
1407	15·129	Arable, &c.	1459	3·202	Wood, &c.
1408	13·982	Arable, &c.	1460	7·105	Arable, &c.
1409	6·032	Arable, &c.	1461	·359	House, gardens, &c.
1410	·667	Houses, garden, &c.	1462	·649	Wood, &c.
1411	11·696	Arable.	1463	4·065	Arable, &c.
1412	15·334	Arable.	1464	·799	Houses, gardens, &c.
1413	·297	Houses, garden, &c.	1465	1·273	Wood.
1414	1·197	Occupation road.	1466	15·291	Arable, &c.
1415	·740	Wood.	1467	·491	Rough pasture, &c.
1416	·618	Houses, &c.	1468	10·349	Arable.
1417	1·905	Arable.	1469	12·396	Arable.
1418	·865	Houses, gardens, &c.	1470	·875	Houses, &c.
1419	16·895	Arable, &c.	1471	7·297	Arable, &c.
1420	5·183	Arable, &c.	1472	·372	House, garden, &c.
1421	2·402	Arable.	1473	18·460	Arable, &c.
1422	3·148	Wood.	1474	6·190	Arable, &c.
1423	·418	Houses, gardens, &c.	1475	4·403	Arable.
1424	·739	Houses, gardens, &c.	1476	7·065	Arable, &c.
1425	36·728	Arable, &c.	1477	·138	Occupation road.
1426	17·614	Arable.	1478	7·270	Arable, &c.
1427	15·782	Arable.	1479	·632	Houses, garden, &c.
1428	8·739	Arable, &c.	1480	4·233	Arable, &c.
1429	8·067	Arable, &c.	1481	1·173	Arable, &c.
1430	7·972	Arable, &c.	1482	6·271	Arable, &c.
1431	9·772	Arable, &c.	1483	20·480	Arable.
1432	1·170	Wood, &c.	1484	·979	Stream, &c.
1433	17·698	Arable, &c.	1485	7·251	Arable.
1434	·779	Occupation road.	1486	18·574	Arable, &c.
1435	6·181	Arable, &c.	1487	1·403	Rough heathy pasture.
1436	11·538	Wood, &c.			
1437	·313	U. P. Church, &c.	1488	10·260	Arable, &c.
1438	1·716	Wood.	1489	13·048	Arable.
1439	11·643	Wood, &c.	1490	16·552	Arable, &c.
1440	16·964	Arable.	1491	14·088	Arable, &c.
1441	19·663	Arable.	1492	12·384	Arable.
1442	9·900	Public road.	1493	1·340	Houses, garden, &c.
1443	2·899	Rough pasture, &c.	1494	24·049	Arable, &c.
1444	1·252	Arable, &c.	1495	1·553	Rough heathy pasture.
1445	1·538	Wood.			
1446	3·890	Arable, &c.	1496	3·190	Stream, &c.
1447	15·541	Arable.	1497	24·442	Arable.
1448	14·686	Arable, &c.	1498	7·655	Arable, &c.

No. on Plan.	Area in Acres.	Remarks.	No. on Plan.	Area in Acres.	Remarks.
1499	11·185	Arable.	1551	·472	Wood.
1500	15·660	Arable, &c.	1552	1·727	Houses, gardens, &c.
1501	19·514	Arable, &c.	1553	1·418	Station, &c. (part of).
1502	22·432	Arable, &c.	1554	7·689	Arable, &c.
1503	21·237	Arable, &c.	1555	·428	House, garden, &c.
1504	·230	Occupation road.	1556	·379	Public road.
1505	29·460	Arable, &c.	1557	·081	Public road.
1506	·852	Houses, garden, &c.	1558	·449	House, gardens, &c.
1507	21·473	Arable, &c.	1559	·131	Waste.
1508	1·582	Houses, gardens, &c.	1560	9·267	Arable.
1509	5·252	Arable, &c.	1561	8·386	Arable.
1510	1·390	Arable, &c.	1562	14·354	Arable, &c.
1511	·267	Occupation road.	1563	15·142	Arable, &c.
1512	4·843	Arable, &c.	1564	·613	Quarry, &c.
1513	10·444	Arable, &c.	1565	7·938	Arable, &c.
1514	16·534	Arable.	1566	·167	Occupation road.
1515	8·205	Arable, &c.	1567	2·702	Arable, &c.
1516	13·740	Arable, &c.	1568	2·353	Poorhouse,gardens,&c.
1517	10·256	Arable.	1569	·303	House, garden, &c.
1518	4·123	Arable, &c.	1570	·484	Public road.
1519	·878	Public road.	1571	·621	Arable, &c.
1520	1·173	Public road.	1572	·473	Arable, &c.
1521	4·995	Arable, &c.	1573	·490	Wood.
1522	4·284	Arable.	1574	9·951	Arable, &c.
1523	25·234	Railway.	1575	14·252	Arable, &c.
1524	2·130	Arable, &c.	1576	14·652	Arable, &c.
1525	9·624	Arable, &c.	1577	·554	Wood.
1526	·856	Houses, garden, &c.	1578	6·567	Arable.
1527	·739	Houses, garden, &c.	1579	10·646	Arable, &c.
1528	17·279	Arable, &c.	1580	·108	Wood.
1529	·378	Occupation road.	1581	1·977	Houses, gardens, &c.
1530	7·962	Arable.	1582	5·633	Arable.
1531	9·181	Arable.	1583	1·729	Arable.
1532	9·474	Arable, &c.	1584	11·270	Arable.
1533	15·783	Arable, &c.	1585	3·851	Arable, &c.
1534	10·447	Arable.	1586	·371	House, &c.
1535	·249	House, gardens, &c.	1587	4·729	Arable, &c.
1536	·601	Houses, gardens, &c.	1588	3·991	Arable, &c.
1537	15·045	Arable.	1589	·160	House, &c.
1538	·424	Houses, gardens, &c.	1590	8·502	Arable.
1539	5·120	Arable.	1591	8·796	Arable, &c.
1540	9·535	Arable.	1592	6·959	Arable.
1541	21·268	Arable, &c.	1593	7·901	Arable.
1542	1·520	Houses, gardens, &c.	1594	18·435	Arable.
1543	·124	Dam.	1595	21·641	Arable, &c.
1544	4·927	Arable.	1596	22·567	Arable.
1545	5·026	Arable.	1597	20·843	Arable.
1546	·491	School, gardens, &c.	1598	1·422	Arable, &c.
1547	·493	Public road.	1599	2·583	Arable, &c.
1548	14·581	Arable, &c.	1600	21·360	Arable.
1549	3·440	Arable, &c.	1601	·151	Houses, garden, &c.
1550	2·449	Station, &c. (part of).	1602	11·584	Public road.

No. on Plan.	Area in Acres.	Remarks.	No. on Plan.	Area in Acres.	Remarks.
1603	5·953	Arable, &c.	1653	·658	Houses, gardens, &c.
1604	·161	Occupation road.	1654	11·748	Arable, &c.
1605	18·175	Arable.	1655	22·124	Arable, &c.
1606	9·452	Arable, &c.	1656	·398	Houses, garden, &c.
1607	8·803	Arable, &c.	1657	·705	Rough pasture, &c.
1608	8·734	Arable.	1658	·228	Dam.
1609	·444	House, gardens, &c.	1659	2·294	Houses, gardens, &c.
1610	5·318	Arable, &c.	1660	1·626	Arable.
1611	10·708	Arable, &c.	1661	3·947	Arable.
1612	·692	Houses, &c.	1662	11·556	Arable.
1613	10·066	Arable, &c.	1663	9·844	Arable, &c.
1614	·905	Arable.	1664	·318	Houses, &c.
1615	4·587	Arable, &c.	1665	12·860	Arable, &c.
1616	·936	Houses, gardens, &c.	1666	10·420	Arable.
1617	3·739	Arable.	1667	13·555	Arable.
1618	18·118	Arable, &c.	1668	·966	Rough pasture, &c.
1619	4·026	Arable.	1669	9·012	Arable.
1620	1·536	Rough pasture, &c.	1670	2·635	Arable, &c.
1621	·679	Arable, &c.	1671	10·061	Arable, &c.
1622	1·319	Arable.	1672	9·296	Arable, &c.
1623	·971	Rough heathy pasture.	1673	13·237	Arable, &c.
			1674	·608	Houses, gardens, &c.
1624	27·243	Arable, &c.	1675	11·254	Arable.
1625	12·333	Arable, &c.	1676	1·143	Arable, &c.
1626	1·083	Arable, &c.	1677	·637	Arable.
1627	·121	House, gardens, &c.	1678	1·164	Houses, gardens, &c.
1628	4·616	Arable.	1679	·138	House, garden, &c.
1628a	9·311	Arable, &c.	1680	5·895	Arable, &c.
1629	·439	Houses, gardens, &c.	1681	5·124	Arable, &c.
1630	1·188	Arable.	1682	10·159	Arable, &c.
1631	9·563	Arable.	1683	8·265	Arable, &c.
1632	10·152	Arable, &c.	1684	8·479	Arable.
1633	5·874	Arable, &c.	1685	6·318	Arable.
1634	10·629	Arable, &c.	1686	17·652	Arable.
1635	23·666	Arable, &c.	1687	18·161	Arable, &c.
1636	34·760	Arable, &c.	1688	·780	Houses, garden, &c.
1637	1·394	Occupation road.	1689	31·678	Arable, &c.
1638	48·163	Arable, &c.	1690	4·562	Arable.
1639	64·246	Arable, &c.	1691	·130	House, garden, &c.
1640	55·989	Arable, &c.	1692	5·016	Arable.
1641	·369	Houses, &c.	1693	·277	Occupation road.
1642	7·196	Public road.	1694	3·136	Arable.
1643	·333	Arable, &c.	1695	·666	Houses, garden, &c.
1644	·371	Houses, gardens, &c.	1696	4·501	Arable.
1645	13·752	Arable, &c.	1697	26·687	Arable, &c.
1646	·368	Occupation road.	1698	·468	Houses, ornamental ground, &c.
1647	2·380	Arable.			
1648	20·485	Arable, &c.	1699	12·009	Arable, &c.
1649	·447	House, gardens, &c.	1700	·162	Houses, garden, &c.
1650	4·963	Arable, &c.	1701	9·840	Arable.
1651	4·318	Arable.	1702	·579	Rough pasture, &c.
1652	6·520	Arable, &c.	1703	·329	House, gardens, &c.

No. on Plan.	Area in Acres.	Remarks.	No. on Plan.	Area in Acres.	Remarks.
1704	·609	Rough pasture, &c.	1755	6·713	Arable, &c.
1705	13·561	Arable, &c.	1756	4·286	Arable.
1706	13·103	Arable, &c.	1757	2·814	Arable.
1707	3·214	Arable, &c.	1758	·323	House, garden, &c.
1708	4·046	Arable, &c.	1759	6·423	Arable.
1709	7·647	Arable, &c.	1760	2·689	Arable.
1710	4·195	Arable, &c.	1761	3·670	Arable.
1711	2·264	Arable.	1762	3·181	Arable.
1712	1·862	Arable.	1763	·116	Houses, garden, &c.
1713	2·292	Arable.	1764	9·863	Arable, &c.
1714	·289	Occupation road.	1765	3·092	Arable.
1715	1·915	Arable.	1766	3·501	Arable, &c.
1716	3·908	Arable.	1767	1·673	Arable.
1717	6·438	Arable.	1768	2·815	Arable.
1718	5·291	Arable.	1769	2·707	Arable.
1719	13·778	Arable, &c.	1770	12·616	Arable, &c.
1720	·174	Occupation road.	1771	2·764	Arable, &c.
1721	4·543	Arable.	1772	2·570	Arable, &c.
1722	6·368	Arable.	1773	2·589	Arable, &c.
1723	1·473	Arable.	1774	2·289	Arable, &c.
1724	8·381	Arable.	1775	1·530	Arable.
1725	·964	Houses, gardens, &c.	1776	8·641	Arable, &c.
1726	3·381	Arable.	1777	3·728	Arable, &c.
1727	7·214	Arable, &c.	1778	7·798	Arable, &c.
1728	8·441	Arable, &c.	1779	5·626	Arable, &c.
1729	6·220	Arable.	1780	·709	Houses, garden, &c.
1730	6·903	Arable, &c.	1781	10·796	Arable, &c.
1731	8·974	Arable.	1782	6·248	Arable, &c.
1732	2·676	Arable.	1783	12·734	Arable, &c.
1733	10·939	Arable, &c.	1784	6·257	Arable, &c.
1734	·089	House, garden, &c.	1785	14·759	Arable.
1735	7·226	Arable.	1786	15·584	Arable.
1736	9·146	Arable, &c.	1787	4·101	Arable.
1737	·240	Houses, ornamental ground, &c.	1788	4·047	Arable.
			1789	·396	Houses, gardens, &c.
1738	·331	Poorhouse, gardens, &c.	1790	6·028	Arable, &c.
1739	8·534	Arable, &c.	1791	5·666	Arable, &c.
1740	·112	House, gardens, &c.	1792	3·626	Arable.
1741	22·063	Arable, &c.	1793	7·725	Arable, &c.
1742	·346	Houses, garden, &c.	1794	1·274	Houses, gardens, &c.
1743	3·140	Arable, &c.	1795	49·999	Arable, &c.
1744	·337	Houses, garden, &c.	1796	1·370	Occupation road.
1745	1·952	Arable.	1797	18·967	Arable, &c.
1746	·338	Houses, garden, &c.	1798	9·934	Arable, &c.
1747	8·473	Arable.	1799	·141	Houses, &c.
1748	19·901	Arable, &c.	1800	4·411	Arable.
1749	·130	Houses, garden, &c.	1801	3·793	Arable.
1750	·174	House, garden, &c.	1802	·350	Houses, garden, &c.
1751	9·096	Arable.	1803	6·085	Arable, &c.
1752	6·853	Arable.	1804	7·117	Arable, &c.
1753	·473	Occupation road.	1805	1·834	Arable, &c.
1754	1·850	Occupation road.	1806	·380	Houses, garden, &c.

No. on Plan.	Area in Acres.	Remarks.	No. on Plan.	Area in Acres.	Remarks.
1807	1·416	Occupation road.	1859	17·203	Arable.
1808	·269	Dam.	1860	·774	Arable.
1809	21·698	Arable.	1861	3·198	Arable.
1810	17·534	Arable.	1862	3·439	Arable.
1811	15·891	Arable.	1863	2·882	Arable, &c.
1812	15·593	Arable, &c.	1864	2·868	Arable, &c.
1813	3·081	Arable.	1865	4·066	Arable, &c.
1814	2·303	Arable.	1866	12·468	Arable, &c.
1815	1·739	Houses, gardens, &c.	1867	4·035	Arable.
1816	10·165	Arable.	1868	·783	Arable, &c.
1817	1·143	Occupation road.	1869	·610	Dam.
1818	7·303	Arable, &c.	1870	4·673	Arable, &c.
1819	10·139	Arable, &c.	1871	4·393	Arable, &c.
1820	·628	Houses, gardens, &c.	1872	1·813	Houses, gardens, &c.
1821	8·546	Arable, &c.	1873	9·694	Arable, &c.
1822	·662	Houses, gardens, &c.	1874	4·256	Arable.
1823	·481	Occupation road.	1875	7·755	Arable, &c.
1824	9·590	Arable, &c.	1876	·266	Occupation road.
1825	10·141	Arable, &c.	1877	8·839	Arable.
1826	9·175	Arable.	1878	11·028	Arable, &c.
1827	15·435	Arable, &c.	1879	7·379	Arable.
1828	1·718	Arable.	1880	6·980	Arable.
1829	1·780	Houses, garden, &c.	1881	·298	Houses, garden, &c.
1830	10·891	Arable.	1882	4·421	Arable, &c.
1831	10·788	Arable.	1883	13·852	Arable.
1832	·275	Occupation road.	1884	1·025	Arable, &c.
1833	18·702	Arable, &c.	1885	·345	Houses, &c.
1834	7·184	Arable, &c.	1886	4·230	Public road.
1835	·237	House, garden, &c.	1887	12·176	Arable, &c.
1836	3·209	Arable.	1888	7·207	Arable, &c.
1837	·353	Occupation road.	1889	11·651	Arable.
1838	11·275	Arable, &c.	1890	10·741	Arable.
1839	7·354	Arable, &c.	1891	12·907	Arable.
1840	6·453	Arable.	1892	·653	Rough pasture, &c.
1841	6·517	Arable, &c.	1893	9·733	Arable, &c.
1842	2·892	Arable.	1894	·712	Rough pasture, &c.
1843	3·220	Arable.	1895	3·731	Arable.
1844	5·070	Arable.	1896	·298	Occupation road.
1845	·624	Occupation road.	1897	3·431	Arable.
1846	7·907	Arable.	1898	8·064	Arable, &c.
1847	1·547	Arable, &c.	1899	·408	Houses, gardens, &c.
1848	8·005	Arable, &c.	1900	29·880	Arable, &c.
1849	5·774	Arable, &c.	1901	4·733	Arable, &c.
1850	9·576	Arable, &c.	1902	5·412	Arable, &c.
1851	16·345	Arable.	1903	8·692	Arable, &c.
1852	2·475	Arable.	1904	·126	House, garden, &c.
1853	13·879	Arable, &c.	1905	·429	Houses, garden, &c.
1854	7·026	Arable.	1906	19·545	Arable.
1855	11·059	Arable, &c.	1907	·574	Occupation road.
1856	6·438	Arable.	1908	5·910	Arable.
1857	6·657	Arable, &c.	1909	8·707	Arable, &c.
1858	14·499	Arable, &c.	1910	2·495	Arable.

No. on Plan.	Area in Acres.	Remarks.	No. on Plan.	Area in Acres.	Remarks.
1911	2·020	Arable.	1962	12·134	Arable, &c.
1912	2·315	Arable.	1963	6·642	Arable, &c.
1913	30·867	Arable, &c.	1964	11·356	Arable, &c.
1914	·646	Houses, &c.	1965	13·036	Arable, &c.
1915	1·218	Houses, gardens, &c.	1966	5·064	Arable.
1916	1·316	Arable, &c.	1967	·270	Houses, garden, &c.
1917	9·028	Arable, &c.	1968	11·420	Arable, &c.
1918	5·180	Arable.	1969	6·792	Arable, &c.
1919	15·519	Arable, &c.	1970	·286	House, garden, &c.
1920	16·758	Arable, &c.	1971	22·525	Arable, &c.
1921	11·196	Arable.	1972	7·642	Rough heathy pasture, &c.
1922	7·322	Arable.			
1923	34·238	Arable, &c.	1973	·166	House, garden, &c.
1924	1·008	Houses, gardens, &c.	1974	·928	Houses, gardens, &c.
1925	·140	Houses, garden, &c.	1975	13·355	Arable.
1926	8·870	Arable.	1976	17·744	Arable.
1927	8·381	Arable.	1977	9·920	Arable, &c.
1928	8·330	Arable.	1978	6·261	Arable, &c.
1929	6·420	Arable.	1979	5·955	Arable.
1930	·571	Houses, &c.	1980	·462	Houses, gardens, &c.
1931	7·215	Arable, &c.	1981	4·798	Arable, &c.
1932	3·760	Arable.	1982	7·021	Arable, &c.
1933	11·191	Arable, &c.	1983	7·601	Arable.
1934	1·353	Houses, gardens, &c.	1984	8·069	Arable.
1935	7·955	Arable.	1985	10·852	Arable.
1936	5·953	Arable, &c.	1986	9·742	Arable, &c.
1937	6·592	Arable.	1987	8·139	Arable.
1938	·175	Houses, garden, &c.	1988	9·372	Arable, &c.
1939	6·917	Arable, &c.	1989	11·599	Arable, &c.
1940	·311	Houses, garden, &c.	1989a	11·944	Arable, &c.
1941	10·153	Arable, &c.	1990	3·976	Arable.
1942	2·455	Arable, &c.	1991	8·908	Arable.
1943	2·274	Arable.	1992	10·271	Arable.
1944	2·355	Arable.	1993	·206	Public road.
1945	10·985	Arable.	1994	7·612	Public road.
1946	16·719	Arable.	1995	4·789	Arable, &c.
1947	2·831	Arable.	1996	6·481	Arable.
1948	9·009	Rough heathy pasture.	1997	·214	House, garden, &c.
			1998	2·194	Arable.
1949	22·476	Arable, &c.	1999	·662	Houses, gardens, &c.
1950	·389	Houses, &c.	2000	2·393	Pasture, &c.
1951	2·554	Occupation road.	2001	7·301	Wood, &c.
1952	18·519	Arable.	2002	6·486	Arable.
1953	6·179	Arable.	2003	·845	Arable.
1954	8·469	Arable.	2004	7·943	Arable, &c.
1955	·446	House, garden, &c.	2005	1·107	Arable, &c.
1956	4·819	Arable.	2006	9·672	Arable, &c.
1957	4·256	Arable.	2007	14·428	Arable, &c.
1958	3·504	Arable, &c.	2008	3·921	Arable, &c.
1959	2·974	Arable.	2009	·871	Houses, gardens, &c.
1960	7·186	Arable.	2010	·839	Houses, gardens, &c.
1961	1·278	Occupation road.	2011	2·078	Arable, &c.

No. on Plan.	Area in Acres.	Remarks.
2012	6·515	Arable, &c.
2013	6·182	Arable, &c.
2014	7·438	Arable.
2015	23·902	Arable, &c.
2016	5·752	Arable.
2017	1·092	Houses, garden, &c.
2018	14·429	Arable, &c.
2019	13·866	Arable, &c.
2020	2·610	Arable, &c.
2021	10·561	Arable, &c.
2022	·409	Houses, &c.
2023	3·875	Arable, &c.
2024	8·535	Arable, &c.
2025	12·444	Arable.
2026	5·716	Arable.
2027	4·525	Arable.
2028	8·399	Arable, &c.
2029	4·331	Arable, &c.
2030	16·510	Arable, &c.
2031	18·695	Arable, &c.
2032	·172	Houses, gardens, &c.
2033	16·195	Arable, &c.
2034	·208	Houses, gardens, &c.
2035	8·745	Arable, &c.
2036	7·175	Arable.
2037	·245	Occupation road.
2038	15·284	Arable, &c.
2039	4·961	Arable, &c.
2040	23·264	Rough heathy pasture, &c.
2041	·836	Occupation road.
2042	·360	House, garden, &c.
2043	4·131	Arable.
2044	10·676	Arable, &c.
2045	·159	House, garden, &c.
2046	8·640	Arable, &c.
2047	2·830	Public road.
2048	·360	Occupation road.
2049	3·128	Rough heathy pasture, &c.
2050	10·735	Arable, &c.
2051	15·584	Rough heathy pasture, &c.
2052	·132	House, gardens, &c.
2053	24·696	Arable, &c.
2054	1·584	Arable.
2055	8·163	Arable.
2056	2·216	Rough heathy pasture, &c.
2057	·440	House, garden, &c.
2058	7·296	Arable.
2059	20·796	Arable, &c.
2060	20·827	Arable, &c.
2061	·649	Houses, garden, &c.
2062	8·310	Arable.
2063	26·412	Arable.
2064	3·989	Arable.
2065	4·274	Arable, &c.
2066	3·574	Arable.
2067	8·403	Arable.
2068	·474	Houses, garden, &c.
2069	6·407	Arable, &c.
2070	8·130	Arable, &c.
2071	3·664	Rough heathy pasture, &c.
2072	6·952	Rough heathy pasture.
2073	16·449	Arable, &c.
2074	22·128	Arable, &c.
2075	8·094	Arable, &c.
2076	2·475	Arable, &c.
2077	·532	Occupation road.
2078	·672	Houses, garden, &c.
2079	5·010	Arable.
2080	4·664	Arable, &c.
2081	4·785	Arable.
2082	4·463	Arable.
2083	8·644	Arable.
2084	6·949	Arable, &c.
2085	1·066	Houses, gardens, &c.
2086	2·880	Arable, &c.
2087	2·399	Arable, &c.
2088	6·906	Arable, &c.
2089	4·678	Arable.
2090	1·431	Rough pasture, &c.
2091	·290	Houses, garden, &c.
2092	15·239	Wood, &c.
2093	2·829	Arable.
2094	9·617	Arable.
2095	1·006	Arable.
2096	·367	House, gardens, &c.
2097	4·248	Public road.
2098	·348	Houses, garden, &c.
2099	9·938	Arable, &c.
2100	3·300	Rough pasture, &c.
2101	·210	Houses, garden, &c.
2102	13·581	Arable, &c.
2103	4·080	Arable, &c.
2104	5·471	Arable.
2105	5·240	Arable, &c.
2106	14·289	Arable, &c.
2107	·380	Houses, garden, &c.
2108	22·592	Arable, &c.
2109	·420	Occupation road.

No. on Plan.	Area in Acres.	Remarks.	No. on Plan.	Area in Acres.	Remarks.
2110	·151	Dam.	2160	3·574	Arable.
2111	·674	Houses, garden, &c.	2161	13·414	Arable.
2112	9·197	Arable, &c.	2162	8·898	Arable.
2113	13·891	Arable, &c.	2163	14·114	Arable, &c.
2114	8·881	Arable, &c.	2164	·858	Rough pasture, &c.
2115	3·645	Arable, &c.	2165	·758	Houses, gardens, &c.
2116	5·511	Arable, &c.	2166	21·638	Arable.
2117	·148	House, garden, &c.	2167	4·302	Arable, &c.
2118	10·487	Arable, &c.	2168	·482	Houses, gardens, &c.
2119	1·475	Meadow, &c.	2169	11·690	Arable, &c.
2120	33·772	Arable, &c.	2170	3·853	Arable, &c.
2121	6·307	Arable, &c.	2171	3·546	Arable.
2122	21·623	Arable.	2172	1·395	Arable, &c.
2123	3·651	Arable, &c.	2173	1·125	Arable, &c.
2124	·851	Arable, &c.	2174	·241	House, garden, &c.
2125	10·925	Wood, &c.	2175	·180	Houses, garden, &c.
2126	7·477	Arable, &c.	2176	2·612	Arable, &c.
2127	2·695	Wood, &c.	2177	20·718	Arable, &c.
2128	·266	Houses, garden, &c.	2178	6·597	Rough pasture, &c.
2129	11·844	Arable.	2179	·242	House, garden, &c.
2130	21·441	Arable.	2180	8·003	Public road.
2131	11·982	Arable.	2181	25·353	Rough heathy pasture, &c.
2132	7·510	Wood, &c.			
2132a	·531	Arable, &c.	2182	·094	House, garden, &c.
2133	5·851	Arable, &c.	2183	3·101	Rough pasture, &c.
2134	·856	Houses, garden, &c.	2184	·700	Houses, garden, &c.
2135	14·837	Arable, &c.	2185	26·362	Arable, &c.
2136	3·984	Arable, &c.	2186	11·604	Rough heathy pasture, &c.
2137	7·051	Arable, &c.			
2138	11·981	Arable, &c.	2187	9·279	Arable, &c.
2139	14·459	Arable, &c.	2188	·120	Houses, garden, &c.
2140	22·327	Arable, &c.	2189	8·334	Arable, &c.
2141	3·346	Arable, &c.	2190	22·625	Rough pasture, &c.
2142	·898	Houses, garden, &c.	2191	6·292	Arable.
2143	23·551	Arable, &c.	2192	5·724	Arable.
2144	1·458	Arable, &c.	2193	·484	Occupation road.
2145	14·893	Arable, &c.	2194	3·998	Public road.
2146	·342	Occupation road.	2195	15·969	Arable.
2147	12·948	Arable.	2196	17·315	Arable.
2148	12·373	Arable.	2197	17·102	Arable, &c.
2149	13·185	Wood, &c.	2198	18·100	Arable.
2150	·544	Arable, &c.	2199	7·395	Arable, &c.
2151	4·837	Arable, &c.	2200	1·804	Houses, gardens, &c.
2152	7·960	Arable.	2201	14·249	Arable.
2153	42·437	Arable, &c.	2202	24·304	Arable, &c.
2154	·269	Houses, garden, &c.	2203	10·636	Arable, &c.
2155	3·350	Rough heathy pasture, &c.	2204	3·385	Arable, &c.
			2205	·830	Houses, garden, &c.
2156	·240	Occupation road.	2206	·125	House, garden, &c.
2157	15·434	Arable, &c.	2207	8·404	Arable, &c.
2158	39·851	Arable, &c.	2208	9·090	Arable.
2159	14·993	Arable.	2209	9·312	Arable.

No. on Plan.	Area in Acres.	Remarks.	No. on Plan.	Area in Acres.	Remarks.
2210	·378	Occupation road.	2262	·286	Houses, garden, &c.
2211	14·200	Arable.	2263	47·833	Arable, &c.
2212	·308	Houses, gardens, &c.	2264	16·693	Arable, &c.
2213	6·222	Arable, &c.	2265	12·958	Arable, &c.
2214	14·892	Arable.	2266	4·289	Arable, &c.
2215	14·334	Arable, &c.	2266a	·164	Dam.
2216	17·187	Arable, &c.	2267	·890	Houses, garden, &c.
2217	15·018	Arable.	2268	16·473	Arable, &c.
2218	·967	Arable, &c.	2269	2·315	Arable.
2219	·099	House, &c.	2270	4·148	Arable.
2220	6·260	Arable, &c.	2271	4·412	Occupation road.
2221	4·001	Arable, &c.	2272	2·889	Arable.
2222	4·717	Arable.	2273	4·196	Arable, &c.
2223	9·838	Arable, &c.	2274	13·025	Arable.
2224	13·307	Arable.	2275	19·209	Arable, &c.
2225	11·706	Arable, &c.	2276	2·076	Moss, &c.
2226	13·169	Arable, &c.	2277	·578	Occupation road.
2227	15·614	Arable.	2278	·367	Houses, gardens, &c.
2228	·302	House, garden, &c.	2279	·148	House, garden, &c.
2229	10·592	Arable, &c.	2280	·637	House, garden, &c.
2230	·164	Occupation road.	2281	21·319	Arable, &c.
2231	8·515	Arable.	2282	2·745	Arable.
2232	6·258	Arable, &c.	2283	2·794	Arable, &c.
2233	11·694	Arable, &c.	2284	·892	Moss.
2234	6·365	Arable.	2285	58·820	Moss, &c.
2235	1·646	Houses, gardens, &c.	2286	21·754	Arable.
2236	28·871	Arable, &c.	2287	1·570	Arable.
2237	11·961	Public road.	2288	2·436	Arable.
2238	17·097	Arable.	2289	2·841	Arable, &c.
2239	·464	Houses, &c.	2290	9·175	Arable.
2240	36·606	Arable, &c.	2291	6·113	Arable.
2241	·260	Houses, &c.	2292	·853	Houses, garden, &c.
2242	4·061	Arable.	2293	6·362	Arable, &c.
2243	·674	Houses, gardens, &c.	2294	2·911	Arable.
2244	4·947	Arable, &c.	2295	3·774	Arable.
2245	12·242	Arable, &c.	2296	24·000	Arable, &c.
2246	6·462	Arable, &c.	2297	20·456	Arable, &c.
2247	8·653	Arable, &c.	2298	15·866	Arable.
2248	1·597	Houses, garden, &c.	2299	12·708	Arable, &c.
2249	·467	Houses, garden, &c.	2300	5·636	Arable.
2250	7·253	Arable, &c.	2301	2·904	Arable.
2251	11·784	Arable, &c.	2302	7·615	Arable, &c.
2252	·281	Houses, garden, &c.	2303	7·572	Arable.
2253	3·169	Arable.	2304	·564	House, garden, &c.
2254	2·655	Arable.	2305	15·056	Arable, &c.
2255	·361	Houses, &c.	2306	1·447	Arable, &c.
2256	3·083	Arable, &c.	2307	·507	Houses, garden, &c.
2257	2·075	Arable.	2308	5·164	Arable.
2258	11·986	Moss, &c.	2309	·410	Occupation road.
2259	20·504	Arable, &c.	2310	7·502	Arable, &c.
2260	·743	Houses, garden, &c.	2311	4·359	Arable, &c.
2261	32·460	Arable, &c.	2312	4·388	Arable, &c.

No. on Plan.	Area in Acres.	Remarks.	No. on Plan.	Area in Acres.	Remarks.
2313	·184	Dam.	2361	25·352	Arable, &c.
2314	13·379	Rough heathy pasture, &c.	2362	17·396	Arable, &c.
			2363	·097	House, &c.
2315	10·447	Arable, &c.	2364	10·120	Arable, &c.
2316	1·294	Houses, garden, &c.	2365	1·332	Houses, garden, &c.
2317	12·748	Arable, &c.	2366	·729	Houses, &c.
2318	12·303	Arable, &c.	2367	1·921	Arable.
2319	13·118	Arable.	2368	8·139	Arable.
2320	14·417	Arable, &c.	2369	6·667	Arable, &c.
2321	4·028	Wood.	2370	5·727	Arable, &c.
2321a	7·802	Arable, &c.	2371	·666	Houses, garden, &c.
2322	16·475	Arable.	2372	19·766	Arable, &c.
2323	16·334	Arable.	2373	·280	Occupation road.
2324	·510	Rough pasture, &c.	2374	5·205	Arable.
2325	1·512	Houses, gardens, &c.	2375	4·947	Arable, &c.
2326	12·923	Arable, &c.	2376	2·675	Moss, &c.
2327	9·862	Arable.	2377	8·141	Arable, &c.
2328	17·574	Arable.	2378	6·336	Arable.
2329	15·321	Rough heathy pasture, &c.	2379	12·059	Arable, &c.
			2380	7·617	Arable.
2330	7·870	Arable.	2381	8·540	Arable, &c.
2331	12·264	Arable, &c.	2382	7·593	Arable, &c.
2332	24·195	Arable, &c.	2383	1·531	Wood.
2333	·250	Houses, &c.	2384	·978	Occupation road.
2334	2·212	Rough pasture, &c.	2385	1·687	Wood.
2335	3·812	Arable.	2386	5·798	Arable, &c.
2336	·869	Houses, garden, &c.	2387	13·025	Arable.
2337	13·925	Arable, &c.	2388	8·766	Arable, &c.
2338	12·410	Arable.	2389	3·588	Arable, &c.
2339	·182	Pond.	2390	·327	Houses, garden, &c.
2340	28·189	Arable, &c.	2391	4·722	Arable.
2341	·202	Houses, garden, &c.	2392	15·076	Arable, &c.
2342	20·839	Arable, &c.	2393	·403	House, garden, &c.
2343	7·685	Arable.	2394	6·463	Arable, &c.
2344	9·176	Arable.	2395	5·989	Moss, &c.
2345	14·435	Arable.	2396	5·020	Wood, &c.
2346	9·616	Arable, &c.	2397	11·737	Arable, &c.
2347	13·921	Arable, &c.	2398	·662	House, garden, &c.
2348	·626	Occupation road.	2399	20·273	Wood, &c.
2349	·905	Houses, gardens, &c.	2400	1·372	Wood.
2350	5·424	Arable, &c.	2401	·317	Houses, &c.
2351	11·854	Arable, &c.	2402	1·115	Occupation road.
2352	·477	Peat road.	2403	2·669	Public road.
2353	·514	Houses, ornamental ground, &c.	2404	1·801	Wood.
			2405	21·548	Arable, &c.
2354	5·068	Arable, &c.	2406	10·739	Ornamental ground.
2355	3·368	Arable, &c.	2407	1·273	Wood.
2356	47·782	Moss, &c.	2408	19·967	Wood.
2357	9·445	Arable.	2409	7·735	Moss.
2358	8·300	Moss, &c.	2410	1·735	Wood.
2359	12·936	Arable.	2411	7·427	Arable, &c.
2360	·779	Houses, gardens, &c.	2412	3·918	Arable, &c.

No. on Plan.	Area in Acres.	Remarks.	No. on Plan.	Area in Acres.	Remarks.
2413	1·817	Rough pasture, &c.	2462	6·503	Arable.
2414	·321	House, &c.	2463	6·187	Arable.
2415	2·473	Wood, &c.	2464	5·841	Arable.
2416	2·259	Houses, gardens, &c.	2465	11·632	Arable, &c.
2417	13·821	Arable, &c.	2466	6·647	Arable.
2418	9·576	Arable, &c.	2467	16·375	Arable, &c.
2419	8·208	Arable, &c.	2468	·481	Occupation road.
2420	·932	Houses, garden, &c.	2469	14·256	Arable, &c.
2421	11·042	Arable, &c.	2470	·240	Occupation road.
2422	4·479	Arable.	2471	2·354	Arable, &c.
2423	8·637	Arable.	2472	3·349	Arable.
2424	13·504	Arable, &c.	2473	·940	Houses, garden, &c.
2425	2·465	Rough heathy pasture, &c.	2474	6·674	Arable, &c.
			2475	8·285	Arable, &c.
2426	15·992	Rough heathy pasture, &c.	2476	4·572	Arable, &c.
			2477	15·545	Arable, &c.
2427	10·311	Arable, &c.	2478	6·662	Arable, &c.
2428	2·896	Arable, &c.	2479	14·648	Arable.
2429	13·796	Arable, &c.	2480	8·250	Arable, &c.
2430	10·040	Arable, &c.	2481	11·914	Arable, &c.
2431	4·904	Arable, &c.	2482	·913	Houses, garden, &c.
2432	·325	Houses, gardens, &c.	2483	13·810	Arable, &c.
2433	21·615	Arable, &c.	2484	13·225	Arable, &c.
2434	8·652	Arable, &c.	2485	17·804	Public road.
2435	8·286	Arable.	2486	·457	Houses, garden, &c.
2436	15·375	Arable, &c.	2487	4·028	Arable.
2437	6·218	Arable, &c.	2488	·321	House, garden, &c.
2438	5·035	Arable, &c.	2489	10·533	Arable, &c.
2439	21·898	Arable, &c.	2490	·165	Houses, &c.
2440	·897	Houses, &c.	2491	46·876	Arable, &c.
2441	3·998	Arable, &c.	2492	·503	Houses, garden, &c.
2442	7·054	Arable.	2493	43·942	Arable, &c.
2443	12·725	Arable, &c.	2494	·117	Dam.
2444	11·765	Arable, &c.	2495	·795	Houses, garden, &c.
2445	1·038	Houses, gardens, &c.	2496	12·376	Arable, &c.
2446	16·347	Arable, &c.	2497	11·701	Arable, &c.
2447	18·950	Arable.	2498	16·006	Arable, &c.
2448	3·439	Rough pasture, &c.	2499	2·389	Arable.
2449	7·099	Arable, &c.	2500	45·803	Arable, &c.
2450	2·496	Rough heathy pasture.	2501	·441	Houses, gardens, &c.
			2502	3·988	Arable, &c.
2451	1·742	Rough pasture.	2503	10·763	Arable.
2452	10·301	Arable, &c.	2504	19·099	Arable, &c.
2453	10·587	Arable, &c.	2505	19·391	Arable, &c.
2454	1·024	Houses, gardens, &c.	2506	11·946	Arable, &c.
2455	10·725	Arable.	2507	8·488	Arable, &c.
2456	10·077	Arable, &c.	2508	15·015	Arable, &c.
2457	10·325	Arable.	2509	5·356	Arable.
2458	·251	Houses, gardens, &c.	2510	·670	Houses, garden, &c.
2459	12·853	Arable, &c.	2511	6·591	Arable.
2460	12·283	Arable, &c.	2512	5·678	Arable, &c.
2461	·945	Houses, garden, &c.	2513	·207	Houses, &c.

No. on Plan.	Area in Acres.	Remarks.
2514	10·312	Arable, &c.
2515	7·623	Arable, &c.
2516	4·758	Arable, &c.
2517	·080	House, garden, &c.
2518	·144	House, garden, &c.
2519	6·969	Arable.
2520	14·002	Arable.
2521	7·203	Arable.
2522	4·679	Arable.
2523	·885	Houses, garden, &c.
2524	·138	Dam.
2525	4·382	Arable, &c.
2526	10·031	Arable.
2527	3·696	Public road.
2528	22·435	Arable.
2529	1·900	Wood.
2530	·070	Houses, &c.
2531	20·370	Arable, &c.
2532	32·161	Arable, &c.
2533	4·706	Arable, &c.
2534	·429	Houses, &c.
2535	9·741	Arable, &c.
2536	6·914	Arable.
2537	·712	Houses, garden, &c.
2538	32·677	Arable, &c.
2539	9·397	Arable.
2540	8·510	Arable.
2541	8·636	Arable, &c.
2542	8·595	Arable.
2543	8·506	Arable.
2544	7·276	Arable, &c.
2545	8·574	Arable, &c.
2546	11·575	Arable, &c.
2547	4·530	Wood.
2548	4·777	Rough pasture.
2549	46·468	Arable, &c.
2550	27·487	Arable, &c.
2551	·279	Houses, garden, &c.
2552	7·201	Arable.
2553	20·084	Arable, &c.
2554	11·927	Arable, &c.
2555	·968	Houses, garden, &c.
2556	10·557	Arable, &c.
2557	·621	House, garden, &c.
2558	1·455	Wood.
2559	27·397	Ornamental ground, &c.
2560	4·747	Ornamental ground, &c.
2561	·282	House, &c.
2562	·473	House, &c.
2563	12·402	Ornamental ground.
2564	11·792	Ornamental ground, &c.
2565	2·733	Arable.
2566	13·430	Arable, &c.
2567	3·258	Arable, &c.
2568	2·490	Arable, &c.
2569	·290	Wood, &c.
2570	3·092	Wood, &c.
2571	15·090	Ornamental ground, &c.
2572	9·968	Wood, &c.
2573	7·417	Ornamental ground, &c.
2574	2·724	Gardens, &c.
2575	1·768	Ornamental ground.
2576	9·902	Ornamental ground, &c.
2577	4·047	Wood, &c.
2578	·330	Wood, &c.
2579	10·524	Arable, &c.
2580	9·880	Arable, &c.
2581	12·557	Arable, &c.
2582	23·284	Arable, &c.
2583	12·468	Wood.
2584	23·394	Arable, &c.
2585	22·386	Arable.
2586	2·262	Wood, &c.
2587	26·021	Arable, &c.
2588	5·939	Arable, &c.
2589	2·048	Wood, &c.
2590	·074	Occupation road.
2591	12·288	Arable.
2592	2·816	Wood, &c.
2593	·056	Occupation road.
2594	11·297	Whins.
2595	24·013	Arable.
2596	12·907	Arable.
2597	·510	Occupation road.
2598	16·144	Arable.
2599	1·323	Houses, garden, &c.
2600	9·961	Arable.
2601	2·028	Arable.
2602	11·287	Arable, &c.
2603	13·178	Arable, &c.
2604	·916	Houses, garden, &c.
2605	15·064	Arable, &c.
2606	15·776	Arable.
2607	6·501	Arable, &c.
2608	2·103	Arable.
2609	1·720	Arable, &c.
2610	·224	Houses, garden, &c.
2611	12·549	Arable, &c.

No. on Plan.	Area in Acres.	Remarks.	No. on Plan.	Area in Acres.	Remarks.
2612	9·823	Arable, &c.	2663	6·246	Arable.
2613	·136	House, &c.	2664	10·612	Arable.
2614	·368	Houses, garden, &c.	2665	60·789	Wood.
2615	35·380	Arable, &c.	2666	7·336	Arable.
2616	9·793	Arable.	2667	19·543	Arable.
2617	9·897	Arable, &c.	2668	5·390	Arable.
2618	2·701	Arable.	2669	8·033	Arable.
2619	2·140	Arable.	2670	5·756	Arable, &c.
2620	·491	Houses, garden, &c.	2671	20·514	Arable.
2621	·211	Houses, garden, &c.	2672	10·680	Arable, &c.
2622	4·384	Arable, &c.	2673	7·725	Arable, &c.
2623	3·252	Arable.	2674	15·179	Arable, &c.
2624	·370	Marsh.	2675	·164	Dam.
2625	10·846	Arable, &c.	2676	1·718	Houses, garden, &c.
2626	5·846	Arable, &c.	2677	27·161	Arable.
2627	·315	Houses, garden, &c.	2678	17·319	Arable.
2628	9·811	Arable, &c.	2679	21·995	Arable, &c.
2629	·152	House, &c.	2680	·609	Houses, &c.
2630	10·776	Arable, &c.	2681	7·628	Arable, &c.
2631	8·862	Arable, &c.	2682	30·936	Arable, &c.
2632	17·692	Arable, &c.	2683	12·962	Arable.
2633	5·399	Arable.	2684	41·143	Arable, &c.
2634	·720	Houses, gardens, &c.	2685	3·703	Public road.
2635	14·890	Arable, &c.	2686	20·366	Arable, &c.
2636	·226	Houses, &c.	2687	19·658	Arable.
2637	22·119	Arable, &c.	2688	1·334	Occupation road.
2638	·481	Rough heathy pasture.	2689	·998	Houses, &c.
			2690	24·074	Arable, &c.
2639	9·527	Arable.	2691	15·635	Arable.
2640	9·142	Arable, &c.	2692	8·477	Public road.
2641	·458	Houses, garden, &c.	2693	13·169	Arable.
2642	7·961	Arable.	2694	4·434	Arable, &c.
2643	8·288	Arable.	2695	6·489	Arable.
2644	7·826	Arable.	2696	7·109	Arable, &c.
2645	11·702	Arable.	2697	9·276	Arable, &c.
2646	12·982	Arable, &c.	2698	3·850	Arable, &c.
2647	14·408	Arable.	2699	9·371	Arable, &c.
2648	17·848	Arable, &c.	2700	15·565	Arable, &c.
2649	15·738	Arable.	2701	12·043	Arable, &c.
2650	18·124	Arable.	2702	·828	Pond.
2651	11·238	Arable, &c.	2703	·332	Old quarry.
2652	·691	Houses, garden, &c.	2704	15·934	Arable, &c.
2653	·794	Houses, garden, &c.	2705	19·477	Arable, &c.
2654	14·736	Arable, &c.	2706	10·908	Arable.
2655	13·813	Arable, &c.	2707	21·593	Arable, &c.
2656	6·957	Arable, &c.	2708	·160	House, garden, &c.
2657	6·192	Arable.	2709	13·320	Arable.
2658	5·522	Arable, &c.	2710	1·050	Arable, &c.
2659	8·864	Arable, &c.	2711	1·195	Houses, garden, &c.
2660	·298	Houses, garden, &c.	2712	6·288	Arable, &c.
2661	3·841	Arable.	2713	3·394	Arable, &c.
2662	5·887	Arable.	2714	3·139	Arable, &c.

No. on Plan.	Area in Acres.	Remarks.	No. on Plan.	Area in Acres.	Remarks.
2715	25·751	Arable.	2765	1·673	Houses, gardens, &c.
2716	15·125	Arable, &c.	2766	9·762	Arable, &c.
2717	5·611	Arable, &c.	2767	7·420	Arable, &c.
2718	4·051	Arable, &c.	2768	21·374	Arable, &c.
2719	·742	Houses, garden, &c.	2769	13·405	Arable, &c.
2720	7·003	Arable, &c.	2770	16·591	Arable, &c.
2721	4·089	Arable.	2771	5·391	Arable.
2722	3·749	Arable, &c.	2772	·440	Houses, &c.
2723	5·387	Arable.	2773	·136	Dam.
2724	1·791	Arable, &c.	2774	32·598	Arable, &c.
2725	3·578	Rough pasture, &c.	2775	16·911	Arable, &c.
2726	·114	House and garden.	2776	·840	Occupation road.
2727	10·568	Arable, &c.	2777	49·347	Wood, &c.
2728	·471	Houses, garden, &c.	2778	18·285	Arable, &c.
2729	18·903	Arable, &c.	2779	18·157	Arable.
2730	13·657	Arable, &c.	2780	7·803	Arable, &c.
2731	20·773	Arable, &c.	2781	·146	Arable, &c.
2732	25·921	Arable.	2782	10·575	Arable, &c.
2733	29·474	Arable, &c.	2783	19·423	Arable, &c.
2734	·712	Rough pasture, &c.	2784	1·028	Houses, garden, &c.
2735	2·064	Railway station, &c.	2785	11·261	Arable, &c.
2736	·918	Gardens, &c.	2786	8·376	Arable, &c.
2737	·586	Corn mill, garden, &c.	2787	3·018	Arable.
2738	19·363	Arable, &c.	2788	7·429	Arable, &c.
2739	18·331	Rough heathy pasture, &c.	2789	13·631	Arable.
			2790	·772	Occupation road.
2740	·258	Houses, &c.	2791	11·957	Arable, &c.
2741	10·253	Arable, &c.	2792	14·973	Arable.
2742	20·582	Rough heathy pasture, &c.	2793	2·468	Arable.
			2794	17·816	Wood.
2743	24·910	Arable, &c.	2795	1·225	Occupation road.
2744	16·017	Arable, &c.	2796	8·391	Arable.
2745	15·378	Arable, &c.	2797	·231	Dam.
2746	25·599	Arable, &c.	2798	4·379	Arable, &c.
2747	17·682	Arable.	2799	1·856	Houses, garden, &c.
2748	25·231	Arable.	2800	1·614	Arable.
2749	32·138	Arable.	2801	13·373	Arable.
2750	18·252	Arable, &c.	2802	9·285	Arable, &c.
2751	3·045	Houses, garden, &c.	2803	20·354	Arable, &c.
2752	11·047	Arable.	2804	8·475	Arable.
2753	12·029	Arable.	2805	7·489	Arable.
2754	11·943	Arable, &c.	2806	5·020	Arable.
2755	2·920	Railway.	2807	5·843	Whins.
2756	3·316	Arable.	2808	13·627	Arable.
2757	15·150	Arable, &c.	2809	16·874	Arable, &c.
2758	14·998	Arable.	2810	19·979	Arable, &c.
2759	9·706	Arable.	2811	19·296	Arable, &c.
2760	31·997	Arable.	2812	21·990	Arable.
2761	21·751	Arable.	2813	14·239	Arable.
2762	21·536	Arable.	2814	26·819	Arable.
2763	·749	Occupation road.	2815	6·290	Arable, &c.
2764	18·472	Arable.	2816	·607	Dam.

No. on Plan.	Area in Acres.	Remarks.	No. on Plan.	Area in Acres.	Remarks.
2817	·142	Occupation road.	2867	2·922	Arable.
2818	·060	House, &c.	2868	1·083	Houses, gardens, &c.
2819	9·695	Arable, &c.	2869	10·283	Arable.
2820	8·964	Arable.	2870	12·486	Arable, &c.
2821	·644	House, &c.	2871	35·562	Arable, &c.
2822	·553	House, garden, &c.	2872	7·478	Arable.
2823	10·035	Arable.	2873	7·727	Arable.
2824	10·159	Arable, &c.	2874	7·507	Arable, &c.
2825	26·942	Arable, &c.	2875	3·955	Arable, &c.
2826	18·729	Arable, &c.	2876	·663	Houses, gardens, &c.
2827	3·530	Public road.	2877	2·818	Arable.
2828	10·369	Arable.	2878	10·924	Arable, &c.
2829	9·244	Arable, &c.	2879	10·245	Public road.
2830	9·964	Arable, &c.	2880	26·690	Arable, &c.
2831	10·771	Arable.	2881	21·215	Arable, &c.
2832	13·333	Arable, &c.	2882	18·432	Arable.
2833	6·357	Arable, &c.	2883	·415	Houses, garden, &c.
2834	12·287	Arable, &c.	2884	1·444	Church, garden, &c.
2835	14·595	Rough heathy pasture, &c.	2885	·791	Manse, garden, &c.
			2886	13·334	Arable, &c.
2836	2·867	Rough heathy pasture.	2887	·399	Houses, &c.
			2888	11·589	Arable, &c.
2837	30·816	Arable.	2889	4·525	Arable.
2838	·068	Garden.	2890	5·929	Arable.
2839	·296	Wood.	2891	·383	Occupation road.
2840	9·276	Arable.	2892	12·920	Arable, &c.
2841	4·205	Public road.	2893	15·696	Arable, &c.
2842	27·128	Arable.	2894	3·634	Arable, &c.
2843	·114	House, garden, &c.	2895	·369	Dam.
2844	5·369	Arable, &c.	2896	3·994	Arable, &c.
2845	23·460	Arable, &c.	2897	1·680	Arable.
2846	1·098	Houses, garden, &c.	2898	·105	House, &c.
2847	26·739	Arable.	2899	9·527	Arable.
2848	1·317	Occupation road.	2900	9·013	Arable.
2849	26·624	Arable, &c.	2901	·709	Houses, garden, &c.
2850	26·597	Arable, &c.	2902	7·399	Arable, &c.
2851	12·556	Arable, &c.	2903	7·511	Arable, &c.
2852	9·671	Arable, &c.	2904	·238	U. P. Church, &c.
2853	·476	Houses, gardens, &c.	2905	19·565	Arable, &c.
2854	7·050	Arable, &c.	2906	1·747	Houses, garden, &c.
2855	8·320	Arable, &c.	2907	33·860	Arable.
2856	38·360	Arable, &c.	2908	·793	Occupation road.
2857	·304	Houses, garden, &c.	2909	1·451	Arable, &c.
2858	5·272	Arable, &c.	2910	·521	Arable.
2859	15·536	Arable, &c.	2911	·435	Houses, &c.
2860	2·224	Public road.	2912	7·308	Arable, &c.
2861	7·690	Arable, &c.	2913	6·112	Arable, &c.
2862	18·160	Arable, &c.	2914	5·648	Arable, &c.
2863	1·429	Houses, garden, &c.	2915	·220	House, &c.
2864	12·256	Arable.	2916	·256	Occupation road, &c.
2865	20·142	Arable.	2917	·909	Houses, &c.
2866	5·578	Arable.	2918	5·962	Arable.

No. on Plan.	Area in Acres.	Remarks.	No. on Plan.	Area in Acres.	Remarks.
2919	6·282	Arable.	2971	3·690	Arable, &c.
2920	·361	Houses, garden, &c.	2972	6·229	Arable.
2921	3·483	Arable.	2973	6·949	Arable, &c.
2922	14·489	Arable, &c.	2974	12·049	Arable, &c.
2923	1·038	Occupation road.	2975	3·030	Arable.
2924	7·251	Arable, &c.	2976	2·989	Arable.
2925	5·934	Arable, &c.	2977	3·143	Arable.
2926	12·401	Arable, &c.	2978	·535	Houses, garden, &c.
2927	·778	Railway.	2979	6·398	Arable.
2928	1·154	Arable, &c.	2980	4·975	Arable.
2929	9·957	Arable, &c.	2981	6·897	Arable.
2930	9·033	Arable, &c.	2982	25·347	Arable, &c.
2931	·487	Rough pasture, &c.	2983	21·780	Arable, &c.
2932	12·500	Arable.	2984	15·013	Arable, &c.
2933	2·237	Railway.	2985	12·792	Arable, &c.
2934	2·281	Arable.	2986	15·096	Arable, &c.
2935	2·613	Rough pasture, &c.	2987	7·428	Arable, &c.
2936	·718	Arable, &c.	2988	16·104	Arable, &c.
2937	·760	Pasture, &c.	2989	·051	Houses, &c.
2938	5·588	Pasture, &c.	2990	1·767	Arable, &c.
2939	16·909	Arable, &c.	2991	·930	Whins.
2940	10·746	Arable, &c.	2992	1·596	Arable.
2941	1·750	Houses, gardens, &c.	2993	1·351	Arable.
2942	6·588	Arable.	2994	·667	Whins, &c.
2943	6·564	Arable.	2995	1·023	Whins.
2944	·397	Occupation road.	2996	·381	Houses, &c.
2945	4·961	Arable.	2997	2·696	Arable.
2946	6·142	Arable.	2998	3·549	Arable.
2947	7·633	Arable.	2999	3·785	Arable.
2948	13·432	Arable.	3000	3·013	Arable.
2949	1·409	Arable.	3001	·403	Houses, &c.
2950	6·137	Arable, &c.	3002	·372	Arable.
2951	1·686	Arable, &c.	3003	·168	Houses, garden, &c.
2952	2·909	Arable.	3004	3·170	Arable.
2953	·125	House, &c.	3005	10·445	Moss, &c.
2954	·081	Houses, garden, &c.	3006	5·914	Arable.
2955	1·358	Arable.	3007	7·212	Arable.
2956	2·315	Arable.	3008	4·874	Arable.
2957	·929	Public road (half of).	3009	11·334	Arable.
2958	7·507	Arable, &c.	3010	·911	House, gardens, &c.
2959	·262	House, garden, &c.	3011	1·957	Houses, gardens, &c.
2960	1·583	Arable.	3012	24·065	Arable.
2961	1·329	Arable, &c.	3013	16·643	Arable, &c.
2962	2·007	Arable, &c.	3014	16·291	Arable, &c.
2963	3·070	Arable, &c.	3015	11·448	Arable.
2964	1·810	Arable, &c.	3016	18·963	Arable, &c.
2965	4·215	Arable, &c.	3017	16·465	Arable, &c.
2966	6·265	Arable, &c.	3018	7·627	Arable, &c.
2967	2·349	Arable, &c.	3019	19·126	Arable, &c.
2968	·820	Arable, &c.	3020	3·729	Arable, &c.
2969	7·393	Arable, &c.	3021	6·214	Arable, &c.
2970	18·566	Arable.	3022	1·463	Arable.

No. on Plan.	Area in Acres.	Remarks.	No. on Plan.	Area in Acres.	Remarks.
3023	1·373	Moss.	3058	1·503	Rough pasture, &c.
3024	1·640	Arable.	3059	17·228	Arable, &c.
3025	2·487	Arable.	3060	11·869	Arable, &c.
3026	4·343	Arable, &c.	3061	1·376	Moss, &c.
3027	·191	Pond, &c.	3062	14·625	Arable, &c.
3028	2·520	Arable.	3063	16·936	Arable, &c.
3029	1·517	Arable.	3064	19·135	Arable.
3030	2·529	Arable, &c.	3065	16·560	Arable, &c.
3031	9·886	Arable, &c.	3066	21·985	Arable, &c.
3032	2·428	Arable.	3067	20·350	Arable, &c.
3033	17·459	Arable.	3068	11·887	Arable, &c.
3034	12·960	Moss, &c.	3069	15·735	Arable, &c.
3035	2·647	Arable.	3070	23·849	Arable, &c.
3036	1·854	Public road.	3071	14·411	Arable.
3037	23·821	Arable.	3072	18·890	Arable, &c.
3038	·080	House, garden, &c.	3073	17·819	Arable, &c.
3039	15·150	Arable, &c.	3074	1·387	Houses, gardens, &c.
3040	·636	Houses, gardens, &c.	3075	2·229	Arable, &c.
3041	3·773	Public road.	3076	·925	Pasture, &c.
3042	·408	Houses, &c.	3077	20·753	Arable, &c.
3043	10·548	Arable, &c.	3078	23·779	Arable, &c.
3044	20·642	Arable.	3079	·715	Houses, &c.
3045	14·845	Arable.	3080	18·583	Arable.
3046	14·869	Arable, &c.	3081	14·029	Arable, &c.
3047	1·878	Public road.	3082	1·688	Meadow.
3048	31·231	Arable.	3083	1·143	Rough heathy pasture.
3049	5·808	Arable.			
3050	15·736	Arable, &c.	3084	8·401	Arable, &c.
3051	·226	Dam.	3085	·281	Houses, &c.
3052	1·379	Houses, gardens, &c.	3086	5·319	Arable, &c.
3053	13·245	Arable, &c.		34·788	Houses, roads, &c. (Town of New Deer).
3054	12·403	Arable, &c.			
3055	13·123	Arable, &c.			
3056	12·018	Arable, &c.		26765·091	
3057	·665	Rough pasture, &c.			

RECAPITULATION.

26441·590	Land.
269·620	Public roads.
39·233	Railway.
14·648	Water.
26765·091	Total area of the Parish of New Deer, in the County of Aberdeen.

INDEX TO PLACES

IN THE

PARISH OF NEW DEER.

COUNTY OF ABERDEEN.

Name of Place.	No. of Sheet. 6-inch scale.	No. of Sheet. 25·344 in. scale.
Auchquhath -	XIII.	9
Auchcoch - -	,,	10
Alehousehill -	,,	13
Ardieknows -	,,	,,
Atherb - -	,,	14
Allathan - -	XX.	3
Auchmunziel -	,,	8
Auchriddie - -	,,	,,
Auchmaliddie -	,,	12,16
Artamford - -	XXI.	1
Artamford Cottage	,,	,,
Ashyfolds - -	,,	10
Auchnagatt - -	XXX.	2
Bonnykelly - -	XII.	3
Burnthill - -	,,	7
Backhill - -	,,	3
Broomhill - -	,,	8
Backhill of Ironside	,,	12
Backhill of Allathan	,,	15
Bycbush of Fedderat	,,	16
Brownhill - -	XIII.	5
Brucklay Castle -	,,	14
Brucklay Station -	,,	,,
Brae of Culsh -	XX.	4
Brucehill - -	,,	7
Bruce Hill - -	,,	8
Backhill of Auchmunziel - -	,,	,,
Burnthill - -	,,	11
Boglea - -	,,	12
Backhill of Auchmaliddie - -	,,	,,
Bog of Artamford -	XXI.	1
Buchan Combination Poorhouse -	,,	2
Boghole - -	,,	9
Bandyrives - -	,,	10

Name of Place.	No. of Sheet. 6-inch scale.	No. of Sheet. 25·344 in. scale.
Bushelgreens -	XXI.	13
Backhill of Knaven	,,	,,
Barrack - -	XXX.	1
Backmoss - -	,,	2
Backhill - -	,,	,,
Braeside of Inkhorn	,,	6
Braeside - -	,,	9
Cranhill - -	XII.	8
Corsegight - -	,,	15
Collieford - -	,,	16
Corbsmill - -	XX.	3
Commonty - -	,,	4
Camp - - -	,,	,,
Corbshill -	,,	7
Corsehill - -	,,	8
Cairns - -	,,	11
Cairnbanno - -	,,	15
Corn Mill - -	XXI.	1
Craigmill - -	,,	,,
Corn Mill - -	,,	5
Church - -	,,	,,
Clockhill - -	,,	9
Coulterna - -	,,	,,
Capelstones - -	,,	10
Craigs of Knaven -	,,	13
Cookstown - -	,,	,,
Crounichillock -	XXX.	2
Corn Mill - -	,,	,,
Catcraig - -	,,	,,
Catto Bridge -	,,	6
Church - -	,,	,,
Doghillock - -	XIII.	5
Damhead - -	XX.	3
Damhead of Culsh -	,,	4
Denhill of Auchmaliddie -	,,	16

Name of Place.	No. of Sheet. 6-inch scale.	No. of Sheet. 25·344 in. scale.
Dykeside - -	XXI.	1
Ducklepool - -	,,	,,
Dumbmill - -	,,	5
Drum - - -	,,	,,
Drymuir - -	,,	6
Denbrae - -	,,	,,
Dobsfold - -	,,	13
Denhead of Knaven	,,	,,
Dens of Barrack -	XXX.	1
Denmore - -	,,	5
Dykenook - -	,,	10
East Brucehill -	XX.	4
Earnhill - -	,,	11
Fittie - - -	XIII.	9
Fedderat Castle (in ruins) - -	,,	13
Fedderat - -	,,	,,
F. C. Manse -	XX.	4
Free Church -	,,	,,
Fadleidyke - -	XXI.	5
Fourhogs of Knaven	,,	13
Gressiehill - -	XIII.	5
Greenbrae - -	XX.	3
Gellyhill - -	,,	,,
Gellybrae - -	,,	,,
Garnhill - -	,,	7
Gookhill - -	XXI.	5
Gilkhorn - -	,,	10
Gardenershill -	,,	14
Great North of Scotland Railway -	,,	2
Greens of Savoch -	XXX.	10
Hardgate - -	XII.	7
Hindhillock - -	,,	,,
Headitown - -	,,	8
Hareshowe - -	,,	12
Hilltown of Whitehill - - -	XIII.	9
Hillhead of Ironsides	,,	,,
Hope Cottage -	,,	10
Hilton of Culsh -	XX.	4
Hillhead of Auchriddie - -	,,	8
Hardhedlam - -	,,	,,
Highness - -	,,	11
Honeynook - -	XXI.	2
Hospital and Lodge	XXI.	2
Hillhead of Knaven	,,	13
Ivagehill - -	XX.	11
Inkhorn - -	XXX.	6
Knaps of Bedlam -	XX.	12
Kitchenhill - -	XXI.	2
Knaven - -	,,	12
Knoxhill - -	XXX.	10
Lauchlansbrae -	XII.	12
Little Whitehill -	XIII.	9
Little Aucheoch -	,,	10
Lonhead of Fedderat	,,	13
Littlehill of Knaven	XX.	16
Littlehill - -	XXI.	6
Little Drum -	,,	9
Little Boghole -	,,	,,
Little Tack -	XXX.	1
Little Clofrickford	,,	6
Loanhead - -	,,	10
Mormondprop -	XII.	4
Middle Ironside -	,,	12
Mains of Whitehill	XIII.	9
Manse - - -	,,	,,
Milltown of Whitehill - - -	,,	,,
Mill of Fedderat -	,,	13
Mains of Fedderat	,,	,,
Mains of Atherb -	,,	14
Moss-side - -	XX.	3
Mains of Allathan -	,,	,,
Muttonbrae - -	,,	,,
Mains of Auchmunziel - -	,,	8
Market Place -	,,	,,
Moss-side - -	,,	,,
Myre of Bedlam -	,,	12
Mill of Culsh -	XXI.	1
Mains of Culsh -	,,	,,
Mid Culsh - -	,,	,,
Mains of Artamford	,,	,,
Mains of Affleck -	,,	2
Mill of Oldmaud -	,,	,,
Market Place -	,,	,,
Mill of Auchriddie	,,	5
Manse - - -	,,	,,
Mains of Auchriddie	,,	,,

Name of Place.	No. of Sheet. 6-inch scale.	No. of Sheet. 25·344 in. scale.
Mains of Oldmaud	XXI.	6
Mains of Drum -	,,	9
Mitchellhill - -	,,	,,
Mains of Barrack -	,,	14
Mains of Auchnagatt	XXX.	2
Muckle Clofrickford	,,	6
Mains of Inkhorn -	,,	,,
Manse - - -	,,	,,
Mill of Inkhorn -	,,	11
Northside - -	XII.	3
Northtack - -	,,	15
Newton of Corsegight - -	,,	,,
North Mains of Culsh	,,	16
Newton of Whitehill	XIII.	9
Netherton of Auchquhath - -	,,	,,
North Lodge -	,,	13
North Muttonbrae	XX.	3
North Commonty -	,,	4
Newton of Culsh -	,,	,,
Netherton of Corbshill - - -	,,	7
New Deer - -	,,	8
North Bedlam -	,,	,,
North Auchmaliddie	,,	12
New Maud - -	XXI.	2
Nether Gookhill -	,,	5
Netherton of Auchriddie - -	,,	,,
Nethermuir - -	,,	14
North Backhill of Barrack - -	XXX.	1
North Upper Barrack - - -	,,	,,
North Touxhill -	,,	,,
North Denmore -	,,	6
North Mains of Inkhorn - -	,,	,,
Northscat - -	,,	,,
Overtown - -	XII.	7
Oldwhat - -	,,	11
Overhill - -	XIII.	5
Oldtown of Atherb	,,	14
Old Maud Bridge -	XXI.	2
Oldmaud - -	,,	6
Overton - -	,,	13
Overtown of Auchnagatt - -	XXX.	6
Poorhouse - -	XX.	8
Peeledegg - -	,,	11
Pundlercroft -	XXI.	1
Place Croft - -	,,	6
Pitfaskie - -	,,	,,
Quarryhead - -	XXX.	2
Roadside - -	XII.	16
Rumblingpots -	XIII.	14
Rivehill - -	XX.	7
Rasheypans - -	,,	8
Stillswells - -	XII.	3
Sweethillock -	,,	4
Sprottineuk - -	,,	,,
Stevensburn -	,,	16
Smiddyhillock -	XIII.	5
Sandbrigs - -	,,	,,
Skellybogs - -	,,	9
Shevado - -	,,	13
South Culsh -	XX.	4
Standingstones -	,,	,,
South Corbshill -	,,	7
Slacks of Cairnbanno - -	,,	,,
Sunnybrae - -	,,	,,
Stripeside - -	,,	8
Smiddyhill - -	,,	11
Southfield - -	,,	,,
Shevado Cottage -	XXI.	1
South Affleck -	,,	2
Scareleys - -	,,	,,
Station - -	,,	,,
Site of Castle -	,,	6
South Littlehill -	,,	,,
South Mains of Auchriddie -	,,	9
South Mains of Auchmaliddie -	,,	,,
South Knaven -	,,	13
Stonyfold - -	XXX.	1
South Upper Barrack - -	,,	,,
South Backhill of Barrack - -	,,	,,
South Little Tack -	,,	2

Name of Place.	No. of Sheet. 6-inch scale.	No. of Sheet. 25·344 in. scale.
Station - -	XXX.	2
South Touxhill -	,,	5
Skilmafilly - -	,,	9
Turfhill - -	XX.	8
Tellyfar - -	,,	11
Todholes - -	,,	12
Town Hall and Bank	XXI.	5
Touxhill - -	XXX.	1
Tillysnaught -	,,	14
Upper Ironside -	XII.	8
Uppertack of Gressiehill - -	XIII.	5
Upper Doghillock -	,,	,,
Upper Weetingshill	,,	,,
U. P. Church -	,,	9
Upper Cairnbanno	XX.	7
U. P. Manse -	XXI.	1
U. P. Church -	,,	,,
Upper Knaven -	,,	13
Upper Barrack -	XXX.	1
U. P. Church -	,,	6
U. P. Manse -	,,	,,
Volunteer Rifle Range - -	XX.	4
Volunteer Rifle Range - -	,,	11
Whitestones -	XII.	6
Whitecairns -	,,	8
West Whinhill -	,,	12
Waukmill - -	,,	,,
Whinhill - -	,,	16
Weetingshill -	XIII.	9
Wellhow - -	,,	10
Worldsend - -	,,	,,
Woodside - -	,,	13
West Allathan -	XX.	3
Whitebog - -	,,	,,
West Brucehill -	,,	,,
Worldsend - -	,,	,,
Wellbrae - -	,,	4
Waukmill - -	,,	7
Woodhead - -	,,	11
Woodside - -	,,	,,
West Auchmaliddie	,,	16
West Affleck -	XXI.	2
West Mains -	,,	13
Whynietown -	,,	,,
West Barrack -	,,	,,
West Touxhill -	XXX.	1
West Denmore -	,,	5
Waukmill of Savoch	,,	14
Yonderton - -	XII.	7

LONDON:
Printed by George E. Eyre and William Spottiswoode,
Printers to the Queen's most Excellent Majesty.
For Her Majesty's Stationery Office.

4

ORDNANCE SURVEY OF SCOTLAND.

BOOK OF REFERENCE TO THE PLAN

OF THE

PARISH OF NEWHILLS,

IN THE

COUNTY OF ABERDEEN,

CONTAINING 10321·780 ACRES.

COLONEL SIR HENRY JAMES, R.E., F.R.S., F.G.S., &c.,
SUPERINTENDENT OF THE ORDNANCE SURVEY.

PRINTED AT THE ORDNANCE SURVEY OFFICE, SOUTHAMPTON.

1866.

Price Three Shillings.

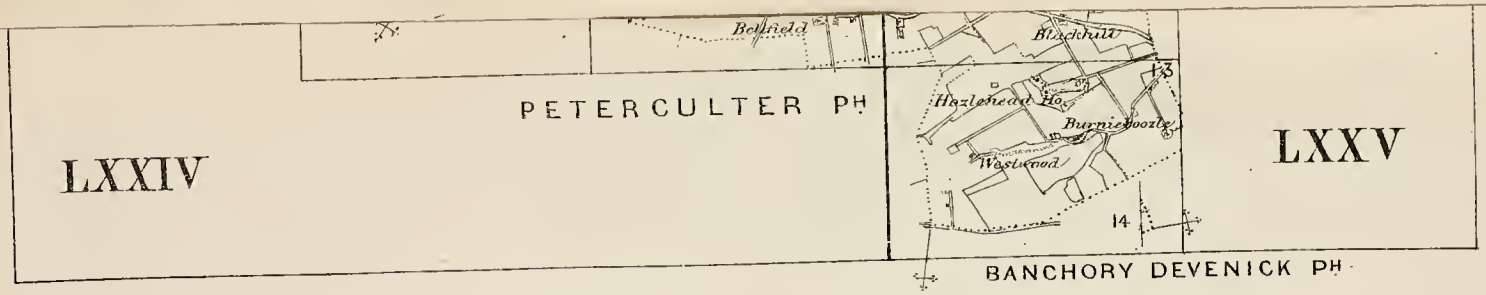

Published in 19 Sheets at 2/6 each, with 1 Book of Areas at 3/-

EXPLANATORY REMARKS.

The Scale of the Parish Plans is the 1-2500th of the actual length on the ground, and is equal to 25·344 inches to a mile, which is very approximately equal to one square inch to one acre, the square of 1·0018 inch being equal to one acre.

The length of each sheet is one and a-half miles, and the width one mile, the area of each sheet is therefore 960 acres.

Each enclosure has a reference number to the area which is given in this Book.

The Braces [ʃ] on the plans are to indicate that the spaces so braced are included under the same reference number.

The Altitudes in feet above the Mean Level of the Sea are written thus —31·4.

The Scale of the Plans of the County is 6 inches to a mile, and each sheet contains the same area as 16 sheets of the Parish Plans. There is, therefore, a double reference number to each sheet as VI. 9., the Roman Numerals referring to the County Plans, the Arabic Figures to the Parish Plans.

The following are the characters employed on the Ordnance Plans on the Scales of 1-2500 and 6 inches to a mile:—

County Names	C	Hundreds or Wards	W
Parishes	P	Townships	T
Extra Parochial	E	Division of Townships	T

Antiquities ..... ROMAN / Druidical or Saxon / Norman or Subsequent

The descriptions of the boundaries are shown by the following initials:—

Centre of Stream	*C.S.*	Centre of Fence	*C.F.*
Centre of Road	*C.R.*	Top of Cop	*T.C.*
Side of Stream or Drain	*S.S.* or *S.D.*	Centre of Wall	*C.W.*
Root of Hedge	*R.H.*	Defaced	*Def.*
Face of Wall	*F.W.*	Track of Stream	*T.S.*

Undefined ..... *Und.*

Where a change occurs in the boundaries, the symbol [o—o] is used to show the part at which the change takes place.

TABLE

FOR CONVERTING DECIMAL PARTS OF AN ACRE INTO ROODS AND PERCHES.

Perches.	0 Rood.	1 Rood.	2 Roods.	3 Roods.	Perches.	0 Rood.	1 Rood.	2 Roods.	3 Roods
0	·000	·250	·500	·750	21	·131	·381	·631	·881
1	·006	·256	·506	·756	22	·137	·387	·637	·887
2	·012	·262	·512	·762	23	·144	·394	·644	·894
3	·019	·269	·519	·769	24	·150	·400	·650	·900
4	·025	·275	·525	·775	25	·156	·406	·656	·906
5	·031	·281	·531	·781	26	·162	·412	·662	·912
6	·037	·287	·537	·787	27	·169	·419	·669	·919
7	·044	·294	·544	·794	28	·175	·425	·675	·925
8	·050	·300	·550	·800	29	·181	·431	·681	·931
9	·056	·306	·556	·806	30	·187	·437	·687	·937
10	·062	·312	·562	·812	31	·194	·444	·694	·944
11	·069	·319	·569	·819	32	·200	·450	·700	·950
12	·075	·325	·575	·825	33	·206	·456	·706	·956
13	·081	·331	·581	·831	34	·212	·462	·712	·962
14	·087	·337	·587	·837	35	·219	·469	·719	·969
15	·094	·344	·594	·844	36	·225	·475	·725	·975
16	·100	·350	·600	·850	37	·231	·481	·731	·981
17	·106	·356	·606	·856	38	·237	·487	·737	·987
18	·112	·362	·612	·862	39	·244	·494	·744	·994
19	·119	·369	·619	·869	40	·250	·500	·750	1·000
20	·125	·375	·625	·875					

N.B.—To convert Decimal Fractions of an Acre into Roods and Perches, multiply the decimal first by 4 and then by 40, preserving the same number of decimals in the product.

Examples—

A.	R.	P.	Acres.	A.	R.	P.	Acres.
			633·357				527·013
			4				4
			1·428				·052
			40				40
633	1	17	17·120	527	0	2	2·080

PARISH OF NEWHILLS,

IN THE

COUNTY OF ABERDEEN.

No. on Plan.	Area in Acres.	Description.	No. on Plan.	Area in Acres.	Description.
1	14·401	Arable.	40	·913	Private road.
2	11·139	Arable.	41	7·321	Arable.
3	·192	House & garden.	42	·235	Rough pasture.
4	·283	Houses gardens, &c. (part of).	43	2·777	Arable.
			44	3·626	Arable.
5	·734	Arable.	45	2·358	Arable.
6	2·392	Arable.	46	·466	Private road.
7	6·394	Arable.	47	·492	Houses, garden, yard, &c.
8	·719	Wood.			
9	10·315	Arable.	48	·575	Arable.
10	9·845	Arable.	49	10·306	Arable.
11	·762	Private road.	50	·220	Road.
12	·374	Statute labor road.	51	5·468	Arable.
13	·066	Wood.	52	4·646	Arable.
14	·073	Wood.	53	3·501	Arable.
15	11·811	Arable.	54	4·324	Arable.
16	·422	Wood.	55	·065	Pond (part of).
17	·566	Houses & gardens.	56	3·206	Arable.
18	5·006	Quarry, house, &c.	57	1·123	Arable.
19	14·218	Arable.	58	3·101	Wood, &c.
20	·287	Arable.	59	10·853	Arable.
21	·462	Arable.	60	8·627	Arable.
22	1·612	Wood and rough pasture.	61	11·982	Arable.
			62	15·880	Arable.
23	8·621	Arable.	63	·147	House, &c.
24	·340	Rough pasture.	64	9·825	Arable & road.
25	·886	Houses, garden, yard, & road.	65	6·364	Arable & road.
			66	·100	House & garden.
26	2·639	Arable.	67	13·077	Arable.
27	4·510	Arable.	68	17·694	Arable, &c.
28	4·896	Arable.	69	19·138	Arable.
29	4·786	Arable.	70	11·558	Arable.
30	3·416	Arable.	71	12·685	Arable.
31	4·667	Arable.	72	19·849	Arable.
32	5·084	Arable.	73	1·666	Wood.
33	6·332	Arable.	74	10·893	Arable.
34	4·380	Arable.	75	14·843	Arable.
35	4·391	Arable.	76	15·605	Arable.
36	4·193	Arable.	77	14·153	Arable.
37	15·036	Arable.	78	·383	Arable.
38	14·125	Arable.	79	·122	Mill dam.
39	7·879	Arable.	80	·509	Arable.

No. on Plan.	Area in Acres.	Description.
81	2·210	Houses, garden, yard, road, &e.
82	10·064	Arable.
83	·914	Wood, &e.
84	8·569	Arable & road.
85	12·295	Arable.
86	10·820	Arable.
87	·598	Wood & gravel pit.
88	·426	Wood.
89	·528	House & garden.
90	10·118	Arable & road.
91	1·704	Arable.
92	·279	House & garden.
93	·107	Garden.
94	2·779	Statute labor road.
95	1·122	Wood & road.
96	23·709	Arable & road.
97	11·941	Arable.
98	·242	Pond.
99	1·639	Houses, garden yard, & road.
100	2·352	Statute labor road.
101	7·692	Arable & road.
102	·169	Houses, garden, &c.
103	·258	Houses, garden, &c.
104	10·116	Arable & road.
105	10·543	Arable.
106	·578	Road.
107	·125	House & garden.
108	5·169	Arable, &e.
109	5·689	Arable.
110	·279	House & garden.
111	16·398	Arable, &c.
112	4·433	Wood.
113	22·947	Arable, &c.
114	3·553	Arable & road.
115	22·776	Arable & road.
116	19·082	Arable.
117	9·548	Arable.
118	9·251	Arable.
119	1·758	Arable.
120	1·733	Wood, pond, &c.
121	·632	Houses, garden, and yard.
122	10·594	Arable.
123	·378	Wood.
124	9·331	Arable.
125	9·187	Arable.
126	8·121	Trust road.
127	6·347	Arable.
128	·867	Houses, garden, yard, &c.
129	2·362	Arable.
130	7·884	Arable & pond.
131	3·285	Arable.
132	12·665	Arable.
133	22·286	Arable.
134	·240	Road.
135	1·566	Houses, garden, yard, &e.
136	·170	Pond.
137	·433	Road, &c.
138	8·875	Arable.
139	7·964	Arable.
140	·807	Wood.
141	·129	House & garden.
142	9·698	Arable, &e.
143	16·143	Arable.
144	4·156	Arable.
145	8·185	Arable & road.
146	·350	House, garden, &c.
147	3·972	Arable, &c.
148	5·418	Arable.
149	·313	House, yard, road, &e.
150	2·075	Arable & road.
151	·285	Houses, garden, and yard.
152	2·931	Arable.
153	2·503	Arable.
154	3·195	Arable.
155	4·759	Arable.
156	1·841	Arable.
157	3·697	Arable.
158	·456	House & garden.
159	6·842	Arable, pond, & road.
160	91·877	Wood.
161	25·286	Rough pasture.
162	3·968	Arable, &c.
163	6·568	Arable, &c.
164	·311	Wood.
165	2·145	Wood.
166	2·718	Arable, &c.
167	3·836	Arable, &c.
168	·172	Quarry.
169	4·537	Arable, &c.
170	6·469	Arable, &c.
171	·332	Houses, garden, and yard.
172	4·362	Rough pasture and road.
173	21·492	Rough pasture and road.
174	·112	House, &c.
175	4·433	Arable.
176	·989	Arable.

No. on Plan.	Area in Acres.	Description.	No. on Plan.	Area in Acres.	Description.
177	·249	House, garden, &c.	227	8·833	Arable.
178	2·668	Arable, rough pasture, &c.	228	6·645	Arable.
			229	5·259	Arable.
179	·215	House, garden, &c.	230	6·082	Arable.
180	5·500	Arable, rough pasture, & road.	231	·060	House, &c.
			232	·357	Houses, garden, and yard.
181	·368	Arable.			
182	·070	House, &c.	233	5·799	Arable.
183	2·500	Arable.	234	·050	Arable.
184	2·670	Arable & road.	235	3·495	Wood.
185	·602	Houses, gardens, and yard.	236	·199	Houses, garden, and yard.
186	·168	Arable.	237	1·351	Arable.
187	1·149	Arable.	238	16·949	Arable.
188	20·102	Wood.	239	1·899	Wood.
189	22·533	Wood.	240	7·212	Arable.
190	2·139	Wood.	241	3·339	Wood.
191	33·895	Heathy pasture.	242	·357	Pond.
192	1·965	Arable.	243	6·627	Rough pasture, road, &c.
193	1·181	Arable.			
194	·086	House, garden, &c.	244	4·763	Arable.
195	·724	Arable.	245	8·497	Wood & road.
196	117·095	Wood, &c.	246	9·304	Arable.
197	8·059	Arable.	247	·800	Wood.
198	·336	Arable.	248	12·408	Wood & road.
199	18·331	Wood.	249	2·758	Road.
200	6·141	Arable.	250	3·684	Wood & road.
201	·780	Wood.	251	1·061	Garden.
202	10·000	Arable.	252	·300	Wood, &c.
203	·732	Wood & gravel pit.	253	15·275	Arable.
204	5·072	Arable, &c.	254	13·312	Ornamental ground, roads, &c.
205	·446	Wood.			
206	·156	Wood.	255	·380	House & ornamental ground.
207	4·720	Arable, &c.			
208	·483	Wood, &c.	256	·621	Wood & road.
209	·228	Wood.	257	·186	Wood & house.
210	·060	Arable, &c.	258	1·184	Wood.
211	6·742	Arable, &c.	259	·652	Wood.
212	·474	Pond.	260	9·948	Arable.
213	·155	Graveyard.	261	·924	Wood.
214	·401	House, garden, &c.	262	10·940	Arable.
215	7·469	Arable.	263	6·035	Arable.
216	2·355	Arable.	264	·418	Wood.
217	6·664	Arable.	265	6·140	Arable.
218	·295	Houses & garden.	266	5·875	Arable.
219	·554	Road.	267	13·025	Arable.
220	·094	House & garden.	268	·593	Arable & garden.
221	·753	Road.	269	1·607	Houses, garden, yard, & road.
222	4·352	Arable & house.			
223	·232	Road.	270	7·349	Arable.
224	·987	Arable.	271	12·406	Arable.
225	6·270	Arable.	272	7·817	Arable.
226	6·713	Arable.	273	6·747	Arable.

No. on Plan.	Area in Acres.	Description.	No. on Plan.	Area in Acres.	Description.
274	6·814	Arable.	324	1·274	Wood, &c.
275	3·966	Arable.	325	1·642	Arable.
276	5·913	Arable.	326	5·680	Arable, &c.
277	5·623	Arable.	327	1·500	Houses, garden, yard, pond, road, &c.
278	2·042	Arable.			
279	·152	House, garden, & yard.	328	·268	Pond, &c.
280	1·234	Arable.	329	·644	Wood & house.
281	2·288	Arable & road.	330	16·212	Arable.
282	3·581	Arable.	331	17·909	Arable, &c.
283	·252	House, yard, & road.	332	3·478	Wood, road, &c.
284	3·648	Arable.	333	·195	Pond.
285	3·331	Arable.	334	·175	Wood.
286	3·389	Road.	335	·270	House, garden, &c.
287	·942	Houses, gardens, yard, & road.	336	1·600	Wood &c.
			337	3·444	Arable.
288	4·107	Arable.	338	·525	Wood.
289	4·321	Arable.	339	10·348	Arable, road, & stream.
290	4·024	Arable, &c.	340	12·131	Arable.
291	3·738	Arable.	341	4·707	Road.
292	3·811	Arable.	342	7·023	Arable.
293	2·055	Arable.	343	5·074	Arable.
294	2·325	Arable.	344	4·136	Arable.
295	7·129	Arable.	345	6·151	Arable.
296	7·395	Arable.	346	4·431	Arable.
297	6·096	Arable.	347	4·580	Arable.
298	5·865	Arable.	348	4·445	Arable.
299	5·790	Arable.	349	·241	House, garden, & yard.
300	3·058	Arable.	350	7·037	Arable.
301	5·178	Arable.	351	·206	House, garden, &c.
302	4·592	Arable.	352	8·906	Arable & road.
303	2·749	Arable.	353	3·302	Wood.
304	·504	Road.	354	9·363	Arable.
305	6·359	Arable.	355	1·467	Arable.
306	6·952	Arable.	356	1·660	Arable.
307	7·049	Arable.	357	2·272	Arable, &c.
308	6·677	Arable.	358	2·611	Arable.
309	6·054	Arable.	359	2·495	Arable, &c.
310	·277	Road.	360	1·075	Arable.
311	5·086	Arable.	361	·299	House, garden, & yard.
312	5·006	Arable.	362	4·514	Arable & road.
313	·540	Houses, garden, yard, & road.	363	5·132	Arable.
			364	4·199	Arable & stream.
314	2·681	Arable.	365	·104	Houses & garden.
315	·424	House, garden, & yard.	366	5·165	Arable.
316	·424	Arable.	367	6·408	Arable, road, & stream.
317	·115	Wood & stream.	368	·789	Road.
318	19·550	Arable & stream.	369	4·900	Arable.
319	1·225	Wood & stream.	370	·287	Houses, garden, and yard.
320	·555	Wood, &c.			
321	1·331	Houses, garden, yard, &c.	371	2·665	Arable.
			372	·146	House & garden.
322	·857	Arable.	373	3·220	Arable.
323	1·301	Pond.	374	·462	Houses, gardens, &c.

No. on Plan.	Area in Acres.	Description.
375	1·531	Arable.
376	2·031	Arable.
377	·376	Houses, garden, and yard.
378	3·918	Arable.
379	3·197	Arable.
380	1·322	Arable.
381	1·274	Arable.
382	1·944	Arable, rough pasture, & house.
383	1·095	Arable.
384	5·472	Arable.
385	9·643	Arable.
386	2·075	Road.
387	8·463	Arable.
388	·248	Road.
389	7·715	Arable.
390	·095	House & garden.
391	7·711	Arable.
392	3·205	Arable.
393	4·272	Arable.
394	4·898	Arable.
395	·104	House & garden.
396	·125	House, garden, &c.
397	7·734	Arable.
398	3·046	Arable.
399	2·417	Arable.
400	1·772	Wood.
401	6·753	Arable.
402	5·900	Arable.
403	·262	Road.
404	5·965	Arable.
405	1·199	Houses, garden, yard, &c.
406	4·682	Arable.
407	6·321	Arable.
408	6·462	Arable
409	·196	Houses, garden, &c.
410	7·528	Arable.
411	3·450	Arable.
412	3·518	Arable.
413	6·388	Arable.
414	2·436	Arable.
415	·286	House, garden, road, &c.
416	1·799	Arable.
417	3·278	Arable.
418	3·062	Arable.
419	·248	Houses, garden, and road.
420	1·035	Arable.
421	3·148	Arable.
422	·939	Houses, gardens, &c.
423	5·404	Arable.
424	·083	Houses, &c.
425	9·498	Arable & road.
426	1·651	Road.
427	3·488	Arable.
428	2·662	Arable.
429	7·463	Arable.
430	10·488	Arable.
431	3·394	Arable.
432	7·287	Arable.
433	·622	Houses & gardens.
434	5·988	Arable.
435	2·203	Arable & stream.
436	·825	Mill dam.
437	6·036	Arable & stream.
438	4·980	Arable & stream.
439	5·739	Arable.
440	·899	Arable.
441	4·285	Arable, &c.
442	6·117	Arable, road, &c.
443	·105	House & garden.
444	3·975	Arable, stream, &c.
445	1·133	Arable, pond, &c.
446	1·126	Houses, gardens, yard, pond, &c.
447	1·017	Public road.
448	2·493	Arable, rough pasture, & pond.
449	·090	Wood.
450	1·049	Arable.
451	·504	House & yard.
452	·563	Wood.
453	·243	Public road.
454	·717	Houses, gardens, &c.
455	3·583	Arable.
456	1·739	Houses, gardens, &c.
457	2·984	Houses, gardens, &c.
458	1·325	Houses, gardens, &c.
459	7·154	Arable.
460	·701	Wood.
461	·343	Wood.
462	·109	Garden.
463	·241	Arable.
464	9·000	Arable & road.
465	·314	Houses, garden, and yard.
466	4·471	Arable & road.
467	6·044	Arable & road.
468	5·817	Arable.
469	5·616	Arable.
470	4·865	Arable & road.
471	6·149	Arable & road.

No. on Plan.	Area in Acres.	Description.	No. on Plan.	Area in Acres.	Description.
472	·518	Houses, garden, and yard.	520	5·622	Arable, &c.
			521	·424	Wood.
473	6·104	Arable.	522	·330	Houses & garden.
474	6·770	Arable.	523	6·398	Arable & house.
475	8·974	Arable.	524	·359	Garden.
476	1·363	Wood.	525	·841	Arable.
477	7·646	Arable.	526	·760	Mill lade (part of).
478	·326	Wood.	527	1·046	Arable, &c.
479	·834	Road, &c.	528	4·429	Arable, &c.
480	·115	Wood.	529	·219	Wood.
481	1·717	Arable, house, & road.	530	·269	Wood, &c.
482	4·010	Wood.	531	·130	Curling pond.
483	4·580	Arable.	532	·271	Curling pond.
484	1·468	Houses, garden, &c.	533	11·449	Houses, garden, yards, &c.
485	16·132	Wood, house, roads, &c.	534	·385	Wood, &c.
486	·250	Houses, yard, &c.	535	·389	Mill lade (part of).
487	1·489	Wood.	536	2·264	Road.
488	4·147	Pond.	537	·315	Wood.
489	2·304	Wood & road.	538	·829	Rough pasture, &c.
490	14·658	Arable.	539	1·370	Arable, &c.
491	·358	Wood.	540	1·465	Arable, &c.
492	·088	Houses & garden.	541	4·245	Garden, &c.
493	·988	Wood, &c.	542	1·404	Mill lade (part of).
494	6·566	Arable.	543	·302	Wood.
495	·170	Houses & garden.	544	20·035	River Don (part of).
496	·747	Wood.	545	·415	Arable.
497	·242	House & garden.	546	5·874	Arable.
498	10·560	Arable.	547	7·431	Arable.
499	2·014	Arable.	548	6·411	Arable.
500	3·469	Arable.	549	7·461	Arable.
501	·130	House, garden, &c.	550	3·137	Arable.
502	10·313	Trust road.	551	·046	Road.
503	7·502	Wood & road.	552	·958	Houses, gardens, yards, &c.
504	6·634	Arable.			
505	·362	Wood.	553	·790	Furze & arable.
506	·303	Arable, &c.	554	·104	Mill dam (part of).
507	·781	Mill dam.	555	9·854	Arable, &c.
508	1·146	Arable, road, &c.	556	6·353	Arable.
509	·039	House, &c.	557	·084	Arable.
510	4·434	Arable, stream, &c.	558	6·559	Arable.
511	·798	Houses, gardens, yard, & road.	559	6·714	Arable.
			560	4·632	Arable, &c.
512	·084	House, &c.	561	6·421	Arable.
513	·148	Houses, &c.	562	6·665	Arable, &c.
514	11·109	Arable, ornamental ground &c.	563	7·563	Arable.
			564	·307	Road, &c.
515	·284	Houses, &c.	565	8·688	Arable, &c.
516	·843	Wood, &c.	566	2·610	Arable.
517	·290	Road.	567	7·880	Heathy pasture.
518	1·697	House, garden, yard, & road.	568	2·956	Arable.
			569	2·549	Arable, &c.
519	2·359	Wood & road.	570	5·807	Arable.

No. on Plan.	Area in Acres.	Description.
571	3·111	Arable.
572	·079	Garden.
573	·278	Houses, yard, & pond.
574	·355	Rough pasture.
575	12·899	Arable & heathy pasture.
576	8·791	Arable, road, &c.
577	7·900	Rough pasture.
578	1·956	Arable.
579	·883	Rough pasture.
580	12·305	Statute labor road.
581	7·809	Arable.
582	4·304	Arable.
583	4·448	Arable.
584	11·026	Arable & road.
585	2·576	Arable.
586	2·879	Arable.
587	3·435	Arable.
588	4·552	Arable & pond.
589	1·460	Houses, garden, yard, &c.
590	3·809	Arable, &c.
591	2·006	Rough pasture and furze.
592	6·738	Arable, &c.
593	9·322	Arable.
594	4·554	Arable.
595	4·370	Arable.
596	5·908	Arable.
597	3·571	Arable.
598	·140	Road.
599	3·826	Arable.
600	·268	House, garden, &c.
601	5·261	Arable, &c.
602	1·015	Road.
603	2·755	Arable.
604	5·613	Arable.
605	3·671	Arable.
606	6·109	Arable.
607	11·622	Arable.
608	·345	Road.
609	6·383	Arable.
610	·923	Arable.
611	1·238	Wood.
612	2·641	Arable & heathy pasture.
613	·754	Houses, garden, yard, &c.
614	3·827	Heathy pasture, arable, & road.
615	3·009	Wood & road.
616	35·968	Heathy pasture, moss, & roads.
617	2·883	Arable.
618	18·906	Arable.
619	3·088	Moss & road.
620	14·419	Arable & road.
621	4·748	Arable.
622	577·455	Heathy pasture, house, & roads.
623	3·182	Arable.
624	11·116	Arable & road.
625	1·225	Houses, gardens, yards, & road.
626	·135	Pond.
627	11·345	Arable, &c.
628	·452	Road.
629	·196	House, & garden.
630	2·719	Arable.
631	17·450	Arable & heathy pasture.
632	11·787	Arable.
633	2·593	Arable, house, road, &c.
634	·112	Garden.
635	·597	Wood.
636	·999	Arable & heathy pasture.
637	200·821	Wood, quarries, house, road, &c.
638	1·983	Arable.
639	4·216	Arable.
640	7·034	Arable.
641	1·517	Arable.
642	7·493	Arable & road.
643	·564	Houses, garden, yard, & road.
644	8·947	Arable, rough pasture, & road.
645	2·813	Arable.
646	7·426	Arable.
647	5·872	Arable.
648	3·988	Arable.
649	1·534	Rough pasture.
650	10·982	Rough pasture.
651	11·077	Arable.
652	12·240	Arable.
653	·703	Houses, garden, and yard.
653a	·055	House & garden.
654	32·566	Arable & house.
655	9·981	Arable & road.
656	·452	Houses, garden, and yard.
657	1·811	Arable.
658	5·899	Arable, house, &c.

No. on Plan.	Area in Acres.	Description.
659	4·538	Arable.
660	5·041	Arable.
661	·969	Arable & road.
662	6·468	Arable & road.
663	·123	House & garden.
664	·163	House & garden.
665	6·844	Arable, road, &c.
666	1·489	Arable.
667	2·926	Arable.
668	1·239	Arable.
669	1·162	Arable & road.
670	·088	House & garden.
671	1·125	Arable.
672	1·016	Arable.
673	1·240	Arable.
674	·372	House, garden, & yard.
675	1·901	Arable.
676	2·098	Arable.
677	5·101	Arable.
678	3·720	Arable.
679	·920	Road.
680	2·492	Arable.
681	1·823	Arable.
682	2·374	Arable.
683	·278	Houses, garden, yard, & road.
684	3·088	Arable, &c.
685	3·025	Arable.
686	3·483	Arable.
687	3·989	Arable.
688	2·875	Arable.
689	1·045	Rough pasture and road.
690	·746	Houses & yard.
691	8·305	Arable.
692	3·287	Arable.
693	1·884	Arable.
694	·515	Houses, garden, yard, & road.
695	2·986	Arable.
696	3·058	Arable & road.
697	3·544	Arable & road.
698	2·516	Arable.
699	14·872	Heathy pasture and road.
700	3·490	Arable.
701	3·602	Arable & road.
702	3·663	Arable.
703	1·256	Arable.
704	3·516	Arable.
705	3·250	Arable.
706	·981	Arable & road.
707	1·169	Houses, gardens, and yards.
708	8·420	Arable & road.
709	2·538	Arable.
710	10·820	Arable.
711	2·450	Road.
712	12·165	Arable, &c.
713	9·955	Arable, &c.
714	3·740	Arable.
715	7·236	Arable.
716	7·106	Arable.
717	·097	Garden.
718	7·445	Arable.
719	6·398	Arable.
720	1·978	Arable.
721	·528	House, garden, yard, & road.
722	1·417	Arable.
723	5·888	Arable & road.
724	·753	Arable, &c.
725	·531	Wood.
726	4·199	Arable & wood.
727	2·109	Arable.
728	·399	Houses, garden, yard, &c.
729	2·486	Wood.
730	·195	House & garden.
731	·466	Arable.
732	7·379	Wood & road.
733	·068	House & garden.
734	·128	House & garden.
735	15·370	Arable.
736	1·477	Wood & road.
737	·288	House & garden.
738	4·305	Wood.
739	1·576	Wood.
740	10·161	Arable.
741	·229	House, garden, &c.
742	6·303	Wood & road.
743	·358	Wood.
744	2·124	Arable.
745	3·109	Arable.
746	4·799	Arable.
747	4·809	Arable.
748	4·359	Arable.
749	5·040	Arable.
750	5·566	Wood.
751	4·372	Heathy pasture.
752	·724	Road.
753	8·142	Arable.
754	1·480	Wood.
755	·640	Houses, gardens, &c.

No. on Plan.	Area in Acres.	Description.	No. on Plan.	Area in Acres.	Description.
756	·776	Rough pasture and road.	802	12·602	Arable & road.
			803	·181	House, garden, &c.
757	·248	Wood.	804	6·151	Arable.
758	12·346	Wood.	805	5·460	Arable.
759	·676	House, garden, &c.	806	7·909	Arable, road, &c.
760	1·005	Road.	807	2·640	Arable.
761	8·517	Arable.	808	2·554	Arable, road, &c.
762	·386	Road and rough pasture.	809	5·490	Arable & road.
			810	·209	Houses, yard, &c.
763	1·426	Arable.	811	·164	Garden & pond.
764	20·436	Arable, road, &c.	812	5·841	Arable.
765	·426	Houses, garden, yard, & road.	813	3·832	Arable, &c.
			814	7·144	Arable.
766	·370	Graveyard.	815	2·021	Wood.
767	·065	Waste.	816	10·954	Arable, &c.
768	3·751	Arable.	817	8·882	Arable, &c.
769	3·933	Arable.	818	9·582	Arable, &c.
770	·469	Houses, yard, & road.	819	·259	Houses, garden, &c.
771	·303	Arable.	820	6·445	Arable.
772	2·441	Wood & road.	821	·567	Road.
773	·702	House, garden, &c.	822	8·418	Arable, &c.
774	4·721	Arable.	823	·210	House, garden, &c.
775	2·477	Arable.	824	7·623	Arable.
776	5·387	Arable & road.	825	8·324	Arable.
777	·164	Wood.	826	3·281	Arable.
778	4·431	Arable, &c.	827	4·246	Arable.
779	8·315	Statute labor road.	828	4·354	Arable.
780	3·020	Arable.	829	7·607	Arable.
781	8·019	Arable.	830	2·099	Houses, garden, yard, & road.
782	4·980	Arable.			
783	3·687	Arable.	831	·751	Wood.
784	3·592	Arable.	832	1·748	Statute labor road.
785	·283	Rough pasture.	833	8·264	Arable, &c.
786	·124	Pond.	834	·168	Pond.
787	·868	Houses, garden, and yard.	835	8·391	Arable.
			836	·484	Road.
788	15·033	Arable, &c.	837	7·700	Arable.
789	·191	Road.	838	6·696	Arable.
790	4·821	Arable.	839	8·204	Arable & road.
791	6·725	Heathy pasture.	840	·233	Houses, garden, and yard.
792	·824	Houses, garden, yard, & road.	841	7·189	Arable.
			842	8·424	Arable & road.
793	2·509	Arable.	843	·408	Houses, garden, and yard.
794	·999	Houses, gardens, yards, & pond.			
795	3·925	Arable.	844	14·560	Arable, pond, & road.
796	10·383	Arable.	845	7·890	Arable.
797	·415	Church, &c.	846	·215	House & garden.
798	5·109	Arable, &c.	847	7·544	Arable & road.
799	10·766	Arable.	848	8·511	Arable & road.
800	·557	Houses, garden, yard, &c.	849	4·060	Arable.
			850	26·842	Arable.
801	8·582	Arable.	851	1·278	Road.

No. on Plan.	Area in Acres.	Description.	No. on Plan.	Area in Acres.	Description.
852	7·640	Arable.	901	4·860	Arable
853	1·025	Road.	902	·123	Houses, garden, &c.
854	4·551	Arable.	903	1·083	Houses, garden, &c.
855	7·380	Arable.	904	22·968	Arable.
856	9·183	Arable.	905	6·603	Arable.
857	7·705	Arable.	906	1·269	Arable.
858	15·567	Arable & road.	907	4·952	Arable.
859	·746	Houses, garden, yard, & pond.	908	8·386	Quarry, houses, roads, &c.
860	1·478	Arable.	909	2·401	Arable.
861	5·358	Arable.	910	19·747	Arable.
862	1·175	Road.	911	4·724	Arable.
863	21·601	Arable.	912	·182	Pond.
864	9·712	Arable.	913	·362	Houses, garden, and yard.
865	7·989	Arable.			
866	2·421	Arable.	914	1·472	Arable.
867	8·323	Arable.	915	2·157	Arable.
868	7·791	Arable.	916	6·782	Arable.
869	6·030	Arable.	917	6·400	Arable.
870	1·838	Arable.	918	2·126	Arable.
871	·749	Arable.	919	·157	Pond.
872	2·706	Arable & road.	920	3·775	Arable.
873	3·023	Arable & road.	920a	·500	Rough pasture and furze.
874	·093	House, garden, &c.			
875	7·386	Arable.	921	6·571	Rough pasture.
876	·940	Road.	922	·425	Arable.
877	3·279	Arable.	923	·687	Wood.
878	1·874	Arable.	924	1·082	Wood.
879	7·003	Arable.	925	2·557	Road.
880	·202	House & garden.	926	1·673	Wood & stream.
881	·062	House & garden.	927	7·239	Arable.
882	8·758	Arable.	928	5·200	Arable.
883	·547	House, garden, &c.	929	5·123	Arable.
884	17·120	Trust road.	930	6·165	Arable, &c.
885	·200	House, & garden.	931	5·414	Arable.
886	4·845	Arable.	932	·863	Road.
887	·469	Houses, garden, yard, &c.	933	5·690	Arable.
			934	·824	Wood.
888	24·597	Arable.	935	8·313	Arable.
889	7·173	Arable, &c.	936	2·638	Arable.
890	1·437	Arable.	937	·731	Road.
891	·098	Arable.	938	3·627	Arable.
892	·940	Arable.	939	5·984	Arable.
893	·302	Houses & garden.	940	·054	Houses, &c.
894	·607	Arable.	941	·376	Houses, garden, and yard.
895	1·585	Arable, house, rough pasture, & road.	942	·172	Houses, garden, and yard.
896	·247	Houses & gardens.			
897	·473	Houses & gardens.	943	·828	Road.
898	3·361	Arable.	944	5·721	Arable.
899	21·569	Great North of Scotland Railway.	945	5·790	Arable.
			946	1·288	Arable & pond.
900	13·913	Arable, stream, &c.			

No. on Plan.	Area in Acres.	Description.	No. on Plan.	Area in Acres.	Description.
947	·492	Houses, garden, yard, & road.	994	·979	Rough pasture, road, & stream.
948	2·098	Arable.	995	1·161	Houses, garden, yards, road, stream, &c.
949	4·923	Arable.			
950	3·035	Quarry.	996	2·128	Arable, &c.
951	6·371	Arable, &c.	997	2·858	Road.
952	·347	Houses, garden, &c.	998	1·429	Arable, stream, &c.
953	5·411	Arable.	999	·773	Houses, garden, road, &c.
954	5·617	Arable.			
955	·938	Road.	1000	3·309	Arable & wood.
956	5·926	Arable.	1001	1·096	Arable, &c.
957	4·037	Arable.	1001a	·352	Road.
958	1·063	Houses, garden yard, &c.	1002	·174	House & garden.
			1003	5·003	Arable, &c.
959	·599	Arable.	1004	·251	House & garden.
960	·203	Houses, garden, &c.	1005	3·908	Arable.
961	·312	Arable.	1006	2·108	Arable.
962	·231	Road.	1007	·388	House, garden, &c.
963	·349	Houses, gardens, &c.	1008	·568	Houses, garden, yard, & road.
964	·813	Pond.			
965	1·603	Arable.	1009	3·453	Arable.
966	1·213	Houses, gardens, &c.	1010	·206	House, garden, &c.
967	·445	Wood, stream, &c.	1011	·468	Furze.
968	·668	Houses, gardens, &c.	1012	·153	House & garden.
969	2·394	Arable.	1013	2·047	Arable.
970	·643	Houses, garden, &c.	1014	1·915	Rough pasture and arable.
971	1·909	Arable, &c.			
972	1·850	Arable.	1015	·434	Road.
973	1·877	Arable.	1016	·582	Rough pasture and stream.
974	·228	Road.			
975	4·250	Arable.	1017	1·004	Houses, gardens, &c.
976	·536	Arable & road.	1018	1·072	Pond.
977	·721	Houses, gardens, yards, & pond.	1019	·138	Wood.
			1020	1·354	Arable.
978	4·661	Rough pasture and road.	1021	1·540	Houses, garden, yard, & road.
979	5·111	Arable.	1022	·950	Rough pasture and stream.
980	·359	Road.			
981	3·928	Arable.	1023	1·187	Arable.
982	5·658	Arable.	1024	·089	House & garden.
983	3·303	Arable.	1025	·084	Road.
984	·694	Mill lade.	1026	2·201	Arable.
985	3·784	Arable.	1027	·385	Waste & stream.
986	1·442	Rough pasture, &c.	1028	4·507	Arable.
987	2·983	Arable.	1029	·468	House, garden, &c.
988	·272	Wood.	1030	·388	Pond.
989	·148	Rough pasture.	1031	·530	House, garden, &c.
990	2·324	Houses, yard, stream, &c.	1032	2·749	Arable.
			1033	3·363	Arable.
991	1·408	Houses, gardens, &c.	1034	·430	Road.
992	·774	Wood.	1035	·442	Houses, garden, yard, &c.
993	·256	River Don (part of).			
			1036	·408	Arable.

No. on Plan.	Area in Acres.	Description.	No. on Plan.	Area in Acres.	Description.
1037	·184	House, &c.	1084	·291	Houses & garden.
1038	2·916	Houses, gardens, yards, &c.	1085	·524	Arable & stream.
			1086	1·625	Rough pasture.
1039	·459	Arable.	1087	·992	Rough pasture.
1040	1·237	Houses, gardens, yards, &c.	1088	1·357	Arable.
			1089	·212	Road, &c.
1041	4·664	Arable.	1090	1·016	Wood, &c.
1042	2·451	Arable.	1091	·216	Wood.
1043	·273	Road.	1092	1·978	Arable.
1044	4·170	Arable.	1093	2·003	Arable.
1045	·222	Houses & garden.	1094	2·377	Arable.
1046	3·704	Arable.	1095	3·035	Arable.
1047	3·212	Arable.	1096	·618	Arable.
1048	1·307	Arable.	1097	2·722	Arable, &c.
1049	·098	House, garden, &c.	1098	·844	Arable.
1050	4·147	Arable.	1099	1·034	Arable.
1051	·300	Houses, gardens, yard, &c.	1100	·174	Wood.
			1101	·075	Arable.
1052	2·645	Arable.	1102	·490	Arable, &c.
1053	1·670	Arable.	1103	·663	Houses, gardens, &c.
1054	·788	Houses, garden, yard, &c.	1104	·465	Houses, gardens, &c.
			1105	·297	House, garden, &c.
1055	43·694	Quarries, house, roads, &c.	1106	12·970	Arable, &c.
			1107	·094	Wood.
1056	·979	Arable.	1108	2·837	Arable & pond.
1057	1·960	Arable & road.	1109	·704	Arable.
1058	1·473	Wood & road.	1110	1·654	Arable.
1059	8·036	Arable & road.	1111	·427	Arable.
1060	·137	Road.	1112	1·402	Arable.
1061	1·276	Wood & road.	1113	·888	Arable.
1062	6·141	Wood.	1114	·191	Road.
1063	14·845	Arable & road.	1115	1·779	Arable.
1064	·231	Houses, garden, &c.	1116	·612	Arable.
1065	3·530	Arable.	1117	·633	Arable.
1066	5·025	Arable.	1118	·650	Arable.
1067	·387	House, garden, &c.	1119	·722	Arable.
1068	2·421	Arable.	1120	·653	Arable.
1069	·229	Houses & garden.	1121	·444	Houses, garden, &c.
1070	·180	Road.	1122	·190	Road.
1071	·105	House & garden.	1123	4·873	Arable, heathy pasture, & pond.
1072	2·117	Arable.			
1073	1·605	Arable.	1124	8·182	Arable & heathy pasture.
1074	·742	Garden.			
1075	3·308	Wood.	1125	6·489	Arable.
1076	·273	House, &c.	1126	·643	Houses, garden, and yard.
1077	·239	Houses & yard.			
1078	·286	Arable.	1127	5·820	Arable, furze, & road.
1079	·742	Ornamental ground, pond, &c.	1128	8·400	Arable & heathy pasture.
1080	2·390	Arable.	1129	5·732	Heathy pasture and arable.
1081	·597	Houses, garden, &c.			
1082	4·426	Arable.	1130	4·843	Arable.
1083	·172	House & garden.	1131	4·605	Arable.

No. on Plan.	Area in Acres.	Description.	No. on Plan.	Area in Acres.	Description.
1132	·046	House, &c.	1181	·596	Road.
1133	3·585	Arable.	1182	5·149	Arable.
1134	4·075	Arable.	1183	5·596	Arable.
1135	6·565	Arable.	1184	4·137	Arable, heathy pasture, & road.
1136	·166	Pond.			
1137	5·732	Arable, house, & road.	1185	5·552	Arable.
1138	5·142	Arable.	1186	2·933	Arable.
1139	·915	Houses, garden, yard, & road.	1187	3·713	Arable.
			1188	7·973	Arable, &c.
1140	5·291	Arable.	1189	3·149	Arable.
1141	4·572	Arable.	1190	3·487	Arable, &c.
1142	4·321	Arable.	1191	2·354	Arable.
1143	3·285	Arable.	1192	1·807	Arable.
1144	3·182	Arable.	1193	1·387	Public road.
1145	3·230	Arable.	1194	·708	Arable, &c.
1146	4·640	Arable.	1195	·674	Arable.
1147	4·063	Arable.	1196	·447	Arable.
1148	·796	Road.	1197	·042	House, &c.
1149	3·342	Arable.	1198	5·222	Arable, &c.
1150	2·986	Arable.	1199	4·877	Arable & heathy pasture.
1151	1·966	Arable.			
1152	1·192	Houses, garden, yard, &c.	1200	2·029	Arable.
			1201	4·145	Arable.
1153	·267	Wood.	1202	1·827	Arable.
1154	3·485	Arable, &c.	1203	12·570	Wood & road.
1155	·165	Road, house, &c.	1204	·976	Rough pasture.
1156	5·283	Arable.	1205	1·958	Road & rough pasture.
1157	5·345	Arable.	1206	·382	Arable.
1158	4·372	Arable.	1207	3·560	Arable & road.
1159	4·397	Arable.	1208	·305	Road, &c.
1160	1·553	Arable, furze, &c.	1209	2·862	Arable, &c.
1161	6·425	Arable.	1210	3·273	Arable, &c.
1162	6·055	Arable.	1211	3·581	Arable, &c.
1163	4·774	Arable.	1212	2·401	Arable.
1164	4·135	Arable.	1213	1·845	Arable, &c.
1165	5·056	Arable.	1214	·577	Houses, garden, &c.
1166	5·215	Arable.	1215	1·626	Arable.
1167	·907	Arable.	1216	1·116	Arable.
1168	·811	Houses, garden, yard, &c.	1217	1·958	Public road.
			1218	2·643	Arable.
1169	3·219	Arable, &c.	1219	2·530	Arable.
1170	1·762	Arable.	1220	8·568	Arable.
1171	1·858	Arable.	1221	3·819	Arable & road.
1172	13·865	Heathy pasture and wood.	1222	2·348	Arable.
			1223	2·728	Arable.
1173	1·783	Arable.	1224	2·966	Arable.
1174	·117	Arable.	1225	1·468	Arable.
1175	3·493	Arable.	1226	·963	Arable.
1176	·425	Houses, yard, &c.	1227	·169	Arable.
1177	1·787	Arable.	1228	4·686	Wood.
1178	2·151	Arable & house.	1229	·439	Arable.
1179	2·374	Arable.	1230	3·365	Rough pasture.
1180	4·329	Arable.	1231	1·575	Arable.

No. on Plan.	Area in Acres.	Description.	No. on Plan.	Area in Acres.	Description.
1232	1·807	Arable, road, &c.	1283	·198	Wood.
1233	·503	Houses, garden, yard, & road.	1284	·105	House, garden, &c.
			1285	·106	Wood.
1234	2·701	Arable. & furze.	1286	5·903	Arable.
1235	·224	Wood.	1287	·488	Wood.
1236	·150	Arable.	1288	·209	Wood.
1237	·309	Pond.	1289	5·764	Arable.
1238	5·941	Wood.	1290	·357	Wood.
1239	1·036	Arable & furze.	1291	·745	Arable.
1240	3·637	Arable & road.	1292	·550	Arable.
1241	2·138	Arable.	1293	·188	Wood.
1242	2·727	Arable, road, &c.	1294	3·037	Arable.
1243	1·505	Public road.	1295	7·861	Arable.
1244	4·556	Arable.	1296	·911	Houses, garden, yard, pond, &c.
1245	1·111	Arable.			
1246	3·637	Arable.	1297	8·544	Arable.
1247	·197	Road.	1298	10·882	Arable.
1248	3·903	Arable & road.	1299	4·675	Arable.
1249	2·722	Arable.	1300	·254	Wood.
1250	6·294	Arable, &c.	1301	5·207	Arable, &c.
1251	4·555	Arable.	1302	·372	Wood.
1252	·050	House, &c.	1303	4·569	Wood.
1253	·096	House, garden, &c.	1304	4·170	Arable.
1254	1·685	Arable.	1305	6·930	Arable.
1255	4·066	Arable & road.	1306	1·047	Arable, house, & garden.
1256	5·174	Arable.			
1257	7·904	Arable.	1307	·162	Rough pasture, wood, &c.
1258	7·083	Arable.			
1259	·473	Wood.	1308	4·890	Arable.
1260	1·962	Wood.	1309	3·235	Arable.
1261	6·570	Arable, &c.	1310	3·986	Arable.
1262	·210	Houses, yard, &c.	1311	·352	Rough pasture.
1263	6·933	Arable.	1312	·267	Wood.
1264	7·239	Arable.	1313	3·700	Wood.
1265	4·798	Arable.	1314	5·453	Arable & road.
1266	1·123	Road.	1315	4·183	Arable.
1267	3·154	Arable, &c.	1316	1·920	Arable.
1268	1·784	Wood.	1317	1·736	Wood, &c.
1269	2·577	Arable.	1318	·422	Wood, &c.
1270	3·583	Arable.	1319	·129	House, &c.
1271	·315	Arable.	1320	·146	Wood.
1272	10·785	Arable, pond, & road.	1321	4·145	Arable.
1273	2·911	Houses, garden, yard, wood, &c.	1322	5·419	Arable.
			1323	·101	Wood.
1274	4·021	Arable.	1324	·634	Wood & arable.
1275	·186	Wood.	1325	1·486	Houses, garden, and ornamental ground.
1276	4·049	Arable.			
1277	2·514	Road.	1326	·594	Arable, &c.
1278	5·582	Arable.	1327	·308	Wood.
1279	5·784	Arable.	1328	6·774	Arable.
1280	5·500	Arable, &c.	1329	·480	Road.
1281	1·905	Arable.	1330	4·560	Arable, &c.
1282	5·059	Arable.	1331	3·972	Arable & road.

No. on Plan.	Area in Acres.	Description.
1332	·707	Wood.
1333	1·023	Wood, &c.
1334	2·456	Arable.
1335	2·783	Arable.
1336	3·290	Arable.
1337	4·724	Wood & road.
1338	1·515	Arable & road.
1339	·218	Road.
1340	3·474	Arable, &c.
1341	·547	Road.
1342	3·017	Arable, &c.
1343	·809	Houses, gardens, and yard.
1344	2·230	Arable.
1345	1·356	Arable, &c.
1346	·449	Houses, garden, and road.
1347	7·137	Arable.
1348	2·261	Arable.
1349	2·640	Arable.
1350	2·495	Arable.
1351	2·154	Arable.
1352	2·218	Arable, &c.
1353	2·552	Arable, &c.
1354	2·270	Arable.
1355	2·389	Arable.
1356	7·981	Arable.
1357	4·095	Arable, &c.
1358	3·818	Arable, &c.
1359	1·857	Wood.
1360	·697	Furze.
1361	·208	Arable.
1362	7·345	Arable & rough pasture.
1363	5·753	Arable.
1364	3·396	Road.
1365	5·562	Arable.
1366	4·088	Arable.
1367	10·101	Arable.
1368	·599	Houses, garden, and yard.
1369	4·486	Arable.
1370	·419	House, garden, and arable.
1371	12·450	Arable.
1372	·484	Road.
1373	·176	Pond.
1374	7·164	Arable.
1375	8·220	Arable.
1376	·074	Rough pasture.
1377	3·071	Arable.
1378	·412	Wood.
1379	4·885	Arable.
1380	1·224	Road.
1381	·258	Arable.
1382	·281	Pond.
1383	5·722	Arable, &c.
1384	6·953	Arable, &c.
1385	4·210	Arable.
1386	4·943	Arable.
1387	7·950	Arable.
1388	62·708	Heathy pasture.
1389	7·624	Heathy & rough pasture & arable.
1390	6·237	Arable & heathy pasture.
1391	·180	Heathy pasture.
1392	5·461	Arable & wood.
1393	4·853	Arable.
1394	1·752	Wood.
1395	·625	Road & house.
1396	4·587	Arable & wood.
1397	4·013	Arable.
1398	4·772	Arable, road, &c.
1399	·122	House & garden.
1400	4·053	Arable & road.
1401	5·827	Heathy pasture and road.
1402	1·133	Wood & road.
1403	2·936	Arable.
1404	1·968	Arable.
1405	4·231	Arable.
1406	3·686	Moss, heathy pasture, & road.
1407	6·888	Arable.
1408	·112	Houses, &c.
1409	·070	Garden.
1410	9·329	Arable.
1411	8·038	Arable.
1412	6·644	Arable.
1413	9·752	Arable.
1414	4·963	Arable, &c.
1415	6·325	Arable, &c.
1416	6·689	Arable.
1417	2·303	Wood.
1418	6·650	Arable.
1419	·837	Road.
1420	6·269	Arable.
1421	6·136	Arable, house, &c.
1422	6·629	Arable, &c.
1423	·764	Road.
1424	13·737	Arable.
1425	·782	Houses, garden, and yard.
1426	·476	Rough pasture, &c.
1427	·169	Wood.

No. on Plan.	Area in Acres.	Description.	No. on Plan.	Area in Acres.	Description
1428	·202	Wood.	1475	5·397	Arable.
1429	5·986	Arable.	1476	6·535	Arable.
1430	3·658	Arable.	1477	6·921	Arable.
1431	8·394	Arable, &c.	1478	7·633	Arable.
1432	3·886	Wood.	1479	8·110	Wood.
1433	7·508	Arable, road, &c.	1480	5·015	Arable.
1434	5·899	Arable, &c.	1481	4·195	Arable.
1435	1·540	Arable & road.	1482	5·381	Arable.
1436	·482	Houses, garden, yard, rough pasture, and pond.	1483	7·281	Arable.
			1484	6·329	Arable.
			1485	6·931	Arable.
1437	4·334	Arable, &c.	1486	8·503	Arable.
1438	·558	Waste.	1487	1·067	Wood.
1439	11·888	Arable, &c.	1488	2·576	Road.
1440	9·501	Arable.	1489	8·294	Arable.
1441	5·520	Arable, &c.	1490	6·202	Arable.
1442	3·087	Arable, &c.	1491	·745	Road.
1443	2·220	Arable.	1492	6·994	Arable.
1444	1·828	Arable, &c.	1493	9·614	Arable.
1445	33·981	Heathy pasture and road.	1494	8·990	Arable.
			1495	5·430	Arable.
1446	1·805	Arable.	1496	6·095	Arable.
1447	·110	Houses & garden.	1497	8·355	Arable.
1448	1·809	Arable.	1498	·108	Wood.
1449	4·589	Arable.	1499	·250	Wood.
1450	9·392	Arable.	1500	·241	Wood.
1451	5·727	Arable.	1501	·240	Wood.
1452	1·767	Arable.	1502	1·911	Road.
1453	5·552	Arable, &c.	1503	·140	Wood.
1454	3·788	Arable.	1504	9·770	Arable.
1455	·920	Arable.	1505	7·171	Arable.
1456	12·223	Heathy pasture.	1506	1·953	Arable.
1457	6·206	Arable & road.	1507	·576	Wood.
1458	4·954	Arable.	1508	·475	Houses, garden, yard, &c.
1459	6·404	Arable.			
1460	4·558	Arable.	1509	·826	House, garden, and arable.
1461	2·955	Arable.			
1462	4·417	Arable.	1510	9·397	Arable.
1463	5·940	Arable.	1511	·117	Wood.
1464	13·920	Arable.	1512	7·745	Arable.
1465	6·354	Statute labor road.	1513	·308	Wood.
1466	6·407	Arable & heathy pasture.	1514	7·555	Arable.
			1515	5·711	Arable.
1467	·652	Arable.	1516	6·298	Arable.
1468	·247	House, garden, &c.	1517	9·166	Arable.
1469	1·251	Arable.	1518	6·427	Arable.
1470	·478	Houses, garden, yard, &c.	1519	7·353	Arable.
			1520	·735	Wood.
1471	2·695	Arable, &c.	1521	3·651	Arable.
1472	4·530	Arable & heathy pasture.	1522	·335	Wood.
			1523	9·317	Arable.
1473	2·625	Arable, road, &c.	1524	·104	Pond.
1474	2·232	Arable & road.	1525	·214	Houses, yard, &c.

No. on Plan.	Area in Acres.	Description.	No. on Plan.	Area in Acres.	Description.
1526	·118	House, garden, &c.	1577	2·710	Rough pasture and quarry.
1527	9·792	Arable.	1578	·333	Pond.
1528	7·994	Arable.	1579	1·105	House, garden, yard, &c.
1529	7·090	Wood.	1580	3·746	Arable.
1530	·753	Rough pasture.	1681	6·065	Arable.
1531	9·432	Arable, &c.	1682	9·612	Arable.
1532	·210	Houses, garden, &c.	1683	14·446	Wood & road.
1533	4·081	Arable.	1684	6·742	Arable.
1534	·471	Road.	1685	1·369	Garden, &c.
1535	5·852	Arable & road.	1686	·176	House, &c.
1536	10·574	Arable.	1687	7·362	Arable.
1537	10·947	Arable.	1688	·296	Wood & pond.
1538	12·108	Arable.	1589	2·067	Statute labor road.
1539	20·164	Arable, road, &c.	1590	·075	House & garden.
1540	7·465	Arable & road.	1591	·101	Wood.
1541	5·885	Wood, road, & house.	1592	·049	Wood.
1542	·438	Garden.	1693	·045	Wood.
1543	·940	House & ornamental ground.	1594	·083	Wood.
1544	·671	Pond.	1595	·351	Wood.
1545	·334	Wood.	1596	·154	Wood.
1546	·162	Wood.	1597	7·448	Arable.
1547	·766	Rough pasture and stream.	1598	4·250	Arable.
1548	4·917	Arable.	1599	5·077	Arable.
1549	·334	Houses, garden, &c.	1600	1·805	Arable, &c.
1550	12·806	Arable.	1601	2·234	Ornamental ground.
1551	19·800	Arable.	1602	2·059	Arable.
1552	1·987	Arable & road.	1603	1·868	Wood & road.
1553	13·999	Arable.	1604	1·545	Arable, &c.
1554	1·180	Houses & yard.	1605	·347	Wood.
1555	12·846	Arable.	1606	·872	Houses & yard.
1556	6·276	Arable.	1607	·212	Houses, garden, and road.
1557	8·727	Arable, &c.	1608	1·581	Garden, &c.
1558	12·549	Arable.	1609	2·604	Wood & houses.
1559	6·290	Arable, &c.	1610	·496	House, &c.
1560	14·257	Arable.	1611	1·535	Arable, road, &c.
1561	11·113	Arable.	1612	8·426	Wood, houses, road, &c.
1562	·236	Pond.	1613	4·317	Arable.
1563	11·107	Arable.	1614	·132	House & garden.
1564	11·334	Arable.	1615	·048	House & garden.
1565	7·097	Arable.	1616	5·198	Arable.
1566	7·072	Arable.	1617	4·867	Arable.
1567	7·435	Arable.	1618	·112	House, garden, &c.
1568	·364	Wood.	1619	·268	Houses & garden.
1569	6·969	Arable.	1620	7·953	Arable.
1570	·106	Wood.	1621	6·465	Statute labor road.
1571	2·026	Road.	1622	8·563	Arable, &c.
1572	12·241	Arable.	1623	4·191	Arable.
1573	7·008	Arable, &c.	1624	4·109	Arable.
1574	11·808	Arable.	1625	7·353	Arable.
1575	·073	Wood.			
1576	10·412	Arable.			

No. on Plan.	Area in Acres.	Description.	No. on Plan.	Area in Acres.	Description.
1626	3·390	Arable & road.	1675	4·558	Arable.
1627	·498	Houses, yard, &c.	1676	5·318	Arable.
1628	·222	Arable.	1677	4·480	Arable, furze, &c.
1629	2·590	Arable.	1678	5·348	Arable.
1630	4·868	Arable.	1679	5·998	Arable.
1631	5·165	Arable.	1680	6·510	Arable.
1632	·127	House & garden.	1681	·567	Houses, garden, and yard.
1633	·790	House, garden, & yard.			
1634	2·282	Arable.	1682	3·037	Arable & heathy pasture.
1635	2·849	Arable.			
1636	2·595	Arable.	1683	2·025	Arable.
1637	3·332	Arable.	1684	2·193	Arable.
1638	7·940	Arable, &c.	1685	16·697	Heathy & rough pasture, arable, &c.
1639	2·250	Arable.			
1640	3·492	Arable.	1686	11·709	Arable, rough pasture, &c.
1641	·224	Road.			
1642	·082	Houses & garden.	1687	9·587	Arable.
1643	·844	Houses, gardens, yards, & pond.	1688	2·529	Arable, &c.
			1689	·954	Road.
1644	2·615	Arable.	1690	4·171	Arable.
1645	·204	House, garden, road, &c.	1691	4·177	Arable, &c.
			1692	5·245	Arable, &c.
1646	3·313	Arable.	1693	9·588	Arable.
1647	2·835	Arable.	1694	·660	Houses & yard.
1648	·669	Houses, garden, yard, & road.	1695	·165	House & garden.
			1696	10·308	Arable, &c.
1649	4·425	Arable.	1697	5·497	Arable, &c.
1650	1·074	Road.	1698	·680	Statute labor road.
1651	14·080	Arable.	1699	5·200	Arable.
1652	10·969	Arable.	1700	·398	Arable.
1653	15·381	Arable.	1701	·030	House, &c.
1654	1·350	Statute labor road.	1702	3·153	Statute labor road.
1655	·325	Wood.	1703	·080	House & garden.
1656	5·553	Arable.	1704	9·523	Arable, &c.
1657	11·348	Arable.	1705	5·025	Arable, &c.
1658	5·436	Arable.	1706	2·396	Arable.
1659	5·891	Arable.	1707	3·960	Arable.
1660	·344	Wood.	1708	3·831	Arable.
1661	·245	Wood.	1709	3·663	Arable.
1662	·200	Road.	1710	·484	Arable.
1663	1·681	Statute labor road.	1711	3·360	Arable.
1664	5·230	Arable.	1711a	·493	Road.
1665	5·391	Arable.	1712	1·232	Arable & rough pasture.
1666	5·139	Arable.			
1667	4·709	Arable.	1713	·111	House & garden.
1668	17·049	Arable & house.	1714	6·083	Arable.
1669	6·587	Arable & road.	1715	4·962	Arable.
1670	·341	Houses, gardens, and yards.	1716	12·187	Arable & house.
			1717	·192	Houses, garden, &c.
1671	4·698	Arable.	1718	3·326	Arable & road.
1672	5·551	Arable & road.	1719	4·230	Arable.
1673	6·790	Arable.	1720	5·673	Arable.
1674	8·554	Arable.	1721	4·681	Arable.

No. on Plan.	Area in Acres.	Description.	No. on Plan.	Area in Acres.	Description.
1722	4·623	Arable.	1774	8·245	Arable, &c.
1723	4·446	Arable.	1775	7·905	Arable, &c.
1724	·511	Houses, garden, &c.	1776	7·903	Arable.
1725	1·593	Arable.	1777	·162	House, garden, &c.
1726	·657	Arable.	1778	11·234	Arable & road.
1727	1·111	Houses, garden, yard, & road.	1779	14·172	Arable & road.
			1780	·701	Garden.
1728	1·755	Arable.	1781	1·438	Arable.
1729	1·737	Arable.	1782	1·793	House & ornamental ground.
1730	1·531	Arable, house, &c.			
1731	4·360	Arable.	1783	3·793	Wood & road.
1732	·098	Garden.	1784	7·162	Arable.
1733	3·965	Arable.	1785	6·983	Arable, &c.
1734	·629	Road, &c.	1786	·844	Wood & road.
1735	3·354	Arable.	1787	·603	Houses, garden, road, &c.
1736	1·192	Arable.			
1737	1·183	Arable.	1788	1·050	Arable.
1738	4·178	Arable.	1789	8·081	Arable & house.
1739	1·460	Arable.	1790	7·651	Arable.
1740	·494	Road, &c.	1791	·228	Waste.
1741	4·362	Arable, &c.	1792	·217	Waste.
1742	5·957	Arable.	1793	7·976	Arable.
1743	5·886	Arable.	1794	8·013	Arable.
1744	12·535	Wood.	1795	9·714	Arable.
1745	·397	Houses, gardens, &c.	1796	·764	Road.
1746	·718	Wood.	1797	9·922	Arable.
1747	3·698	Arable, &c.	1798	·243	Waste.
1748	5·071	Arable.	1799	·183	Waste.
1749	·544	Road.	1800	7·915	Arable.
1750	2·062	Arable.	1801	4·212	Arable.
1751	3·924	Arable.	1802	3·874	Arable, &c.
1752	·502	Rough pasture.	1803	4·275	Arable.
1753	2·121	Arable.	1804	3·146	Arable, &c.
1754	3·885	Arable.	1805	4·063	Arable, &c.
1755	·984	Arable.	1806	2·976	Road.
1756	·112	Graveyard.	1807	1·527	Rough pasture.
1757	1·925	Arable.	1808	8·653	Arable.
1758	1·396	Furze, &c.	1809	10·050	Arable.
1759	3·754	Arable.	1810	11·107	Arable.
1760	3·831	Arable.	1811	8·022	Arable.
1761	4·172	Arable.	1812	·143	Houses, &c.
1762	·151	House & garden.	1813	·196	House & garden.
1763	6·565	Arable.	1814	9·945	Arable & road.
1764	·289	Arable.	1815	10·688	Arable.
1765	·188	Garden.	1816	12·010	Arable.
1766	6·936	Arable.	1817	8·982	Arable.
1767	·473	Wood.	1818	2·121	Arable.
1768	10·136	Arable.	1819	·145	Houses, garden, &c.
1769	·042	Road.	1820	2·293	Arable.
1770	·784	Arable.	1821	2·101	Arable.
1771	1·020	Arable.	1822	2·102	Arable & road.
1772	·148	House, garden, &c.	1823	7·946	Arable.
1773	1·827	Arable.	1824	7·956	Arable.

No. on Plan.	Area in Acres.	Description.
1825	8·016	Arable.
1826	4·702	Arable.
1827	·245	Houses, garden, and road.
1828	3·345	Arable.
1829	·131	House, &c.
1830	·308	Houses, yard, &c.
1831	4·352	Arable.
1832	·687	Public road.
1833	4·452	Arable.
1834	5·078	Arable.
1835	4·818	Arable.
1836	4·747	Arable.
1837	·065	House & garden.
1838	2·299	Arable.
1839	4·264	Arable.
1840	4·854	Arable.
1841	2·305	Arable.
1842	5·365	Arable.
1843	·504	Houses, garden, yard, &c.
1844	6·077	Arable & pond.
1845	·619	House & garden.
1846	8·445	Arable.
1847	8·040	Arable.
1848	·522	Road.
1849	8·022	Arable, &c.
1850	10·577	Arable.
1851	10·137	Arable.
1852	5·097	Wood, &c.
1853	6·254	Arable.
1854	6·303	Arable.
1855	·410	Wood.
1856	8·243	Arable & heathy pasture.
1857	9·866	Public road.
1858	2·878	Arable.
1859	·723	Wood & rough pasture.
1860	8·402	Arable & heathy pasture.
1861	3·609	Arable.
1862	3·905	Arable.
1863	3·751	Arable.
1864	3·771	Arable.
1865	4·428	Arable.
1866	4·993	Arable.
1867	4·082	Arable.
1868	·887	Houses & gardens.
1869	5·003	Arable.
1870	3·828	Arable.
1871	10·348	Arable.
1872	7·226	Arable.
1873	1·027	Houses, garden, yard, & road.
1874	5·505	Arable.
1875	5·933	Arable.
1876	7·975	Arable.
1877	7·900	Arable.
1878	7·385	Arable.
1879	3·981	Arable.
1880	3·692	Arable.
1881	3·108	Arable.
1882	3·911	Arable.
1883	·516	Houses, gardens, and yards.
1884	·325	Houses, garden, and yard.
1885	4·283	Arable.
1886	2·703	Arable.
1887	·710	Road, &c.
1888	1·600	Houses, garden, yard, &c.
1889	2·324	Arable.
1890	5·562	Arable.
1891	5·194	Arable.
1892	4·807	Arable.
1893	·664	Road.
1894	1·893	Arable.
1895	2·082	Arable.
1896	1·992	Arable.
1897	2·011	Arable & road.
1898	3·312	Arable.
1899	·346	Houses, garden, yard, & road.
1900	1·947	Arable & road.
1901	2·308	Arable.
1902	·410	Houses, garden, yard, & road.
1903	2·076	Arable.
1904	2·093	Arable.
1905	2·036	Arable.
1906	2·457	Arable.
1907	2·295	Arable.
1908	10·610	Arable.
1909	·853	Road.
1910	4·593	Arable, &c.
1911	7·535	Arable, &c.
1912	5·020	Arable.
1913	5·031	Arable.
1914	·952	Arable.
1915	1·290	Houses, garden, yard, & arable.
1916	4·777	Arable & road.
1917	6·515	Arable & road.
1918	4·686	Arable.

No. on Plan.	Area in Acres.	Description.	No. on Plan.	Area in Acres.	Description.
1919	·207	Road.	1968	14·699	Trust road.
1920	4·778	Arable.	1969	·299	Wood.
1921	3·438	Arable.	1970	5·844	Arable, house, & road.
1921a	·412	Arable.	1971	4·565	Arable, &c.
1922	·625	Houses, garden, yard, & road.	1972	1·249	Houses, garden, yard, &c.
1923	·413	Rough pasture.	1973	2·646	Arable.
1924	8·823	Arable.	1974	·772	Road, &c.
1925	4·631	Arable.	1975	8·690	Arable.
1926	3·738	Arable.	1976	5·072	Wood.
1927	5·755	Arable, &c.	1977	21·936	Wood.
1928	·543	Road.	1978	·488	Furze.
1929	2·713	Arable.	1979	1·120	Arable, &c.
1930	5·612	Arable.	1980	1·554	Road.
1931	·248	House, garden, &c.	1981	7·669	Arable.
1932	5·620	Arable.	1982	9·777	Arable.
1933	5·640	Arable.	1983	1·429	Houses, garden, yard, & road.
1934	5·917	Arable.			
1935	·798	Houses, garden, yard, &c.	1984	10·800	Arable.
			1985	4·053	Arable & rough pasture.
1936	5·888	Arable.			
1937	4·877	Arable.	1986	8·546	Arable.
1938	5·762	Arable.	1987	7·605	Arable.
1939	7·739	Arable.	1988	9·904	Statute labor road.
1940	5·705	Arable.	1989	4·156	Arable.
1941	5·670	Arable.	1990	·735	Road.
1942	5·809	Arable.	1991	4·097	Arable.
1943	·176	House, garden, &c.	1992	3·975	Arable, &c.
1944	5·041	Arable & road.	1993	7·992	Arable.
1945	5·909	Arable & road.	1994	8·330	Arable.
1946	6·075	Arable.	1995	4·622	Arable.
1947	·698	Road.	1996	4·045	Arable.
1948	4·612	Arable, &c.	1997	4·356	Arable.
1949	·388	Road.	1998	1·511	Houses, yard, & road.
1950	9·283	Arable & road.	1999	3·262	Arable.
1951	·952	Statute labor road.	2000	4·222	Arable.
1952	2·480	Arable.	2001	14·689	Arable.
1953	1·341	Arable.	2002	9·514	Arable, rough pasture, &c.
1954	·167	Houses, garden, &c.			
1955	1·980	Arable.	2003	9·547	Arable.
1956	2·361	Arable.	2004	·438	Road.
1957	5·494	Arable, road, &c.	2005	5·645	Arable.
1958	·116	House & garden.	2006	7·138	Arable.
1959	9·916	Arable.	2007	6·944	Arable.
1960	·102	Road.	2008	6·063	Arable, &c.
1961	10·194	Arable.	2009	1·822	Heathy pasture.
1962	·793	Road.	2010	14·574	Wood, house, &c.
1963	6·034	Arable.	2011	·487	Rough pasture.
1964	1·105	Houses, garden, yard, &c.	2012	7·165	Arable.
			2013	6·163	Arable.
1965	1·149	Rough pasture.	2014	1·243	Wood.
1966	·279	Wood.	2015	·189	House & garden.
1967	6·334	Wood.	2016	8·807	Arable.

No. on Plan.	Area in Acres.	Description.	No. on Plan.	Area in Acres.	Description.
2017	9·181	Arable, rough pasture, & road.	2065	5·986	Arable, &c.
			2066	5·271	Arable.
2018	2·480	Arable & stream.	2067	·310	Garden (part of).
2019	4·429	Arable.	2068	17·744	Wood.
2020	6·702	Arable & stream.	2069	27·774	Wood, &c.
2021	1·739	Arable.	2070	·323	Pond.
2022	·869	Houses, garden, and yard.	2071	8·641	Houses, garden, yard, wood, &c.
2023	·430	Wood.	2072	1·120	Arable.
2024	·380	Wood.	2073	·641	Wood.
2025	2·663	Arable.	2074	11·327	Arable & road.
2026	1·054	Houses, ornamental ground, & road.	2075	8·402	Arable.
			2076	12·759	Arable.
2027	·242	Wood.	2077	·086	House & garden.
2028	5·658	Arable.	2078	6·111	Arable.
2029	7·488	Arable.	2079	7·912	Arable.
2030	·957	Garden.	2080	9·199	Arable.
2031	3·006	Arable & wood.	2081	7·904	Arable.
2032	3·854	Arable.	2082	7·459	Arable.
2033	9·410	Arable.	2083	6·916	Arable.
2034	4·011	Arable.	2084	·050	Wood.
2035	3·603	Arable.	2085	9·387	Arable.
2036	4·011	Arable.	2086	7·807	Arable.
2037	·240	Houses, garden, &c.	2087	·198	House, garden, &c.
2038	·487	Wood.	2088	·193	Houses, garden, &e.
2039	·575	Wood.	2089	·333	Road.
2040	·372	Houses & yard.	2090	5·163	Arable.
2041	7·651	Arable.	2091	5·373	Arable.
2042	·472	Wood.	2092	1·961	Publie road.
2043	8·505	Araole.	2093	7·835	Arable.
2044	5·125	Arable.	2094	5·178	Arable & stream.
2045	4·667	Arable.	2095	1·117	Arable.
2046	·729	Road.	2096	5·534	Arable & stream.
2047	5·703	Arable.	2097	2·160	Arable.
2048	·219	Houses, garden, and yard.	2098	4·134	Arable.
			2099	5·804	Arable.
2049	6·769	Arable.	2100	·326	Wood.
2050	6·346	Arable.	2101	5·581	Arable.
2051	4·265	Arable & stream.	2102	5·546	Arable.
2052	1·464	Public road.	2103	4·825	Arable.
2053	5·570	Arable & stream.	2104	4·826	Arable.
2054	8·853	Arable & stream.	2105	1·242	Road.
2055	·712	Houses, garden, yard, & pond.	2106	5·630	Arable.
			2107	5·651	Arable.
2056	10·384	Arable & stream.	2108	·481	Wood.
2057	·143	House & garden.	2109	·385	House, garden, road, &e.
2058	·392	House, garden, & yard.			
2059	4·724	Arable.	2110	4·281	Arable.
2060	5·376	Arable.	2111	2·325	Arable.
2061	1·487	Road.	2112	2·205	Arable & stream.
2062	3·517	Arable.	2113	4·571	Arable.
2063	3·950	Arable.	2114	4·338	Arable.
2064	2·800	Arable, &c.	2115	·308	Road (part of).

No. on Plan.	Area in Acres.	Description.	No. on Plan.	Area in Acres.	Description.
2116	·294	House, garden, &c.	2168	4·764	Arable.
2117	5·016	Arable.	2169	4·383	Arable.
2118	4·967	Arable.	2170	1·178	Arable.
2119	·222	Houses, garden, &c.	2171	6·718	Arable.
2120	2·362	Arable.	2172	5·455	Arable.
2121	·164	House & garden.	2173	4·491	Arable.
2122	5·450	Arable.	2174	8·485	Heathy pasture.
2123	5·260	Arable.	2175	56·600	Wood, road, &c.
2124	5·162	Arable, &c.	2176	·516	Garden.
2125	5·636	Arable & road.	2177	·313	Road.
2126	5·603	Arable & road.	2178	7·704	Arable.
2127	·251	Road.	2179	5·901	Arable.
2128	5·658	Arable.	2180	7·063	Arable.
2129	·231	Wood.	2181	7·231	Arable.
2130	4·107	Arable.	2182	7·041	Arable.
2131	5·632	Arable.	2183	5·200	Arable.
2132	7·267	Arable & road.	2184	8·307	Arable.
2133	6·840	Arable.	2185	94·101	Wood, road, &c.
2134	5·410	Arable.	2186	4·453	Arable.
2135	·346	Road.	2187	7·504	Arable.
2136	·313	Houses & garden.	2188	·280	Road.
2137	3·593	Arable.	2189	7·321	Arable.
2138	19·419	Heathy pasture.	2190	·400	Pond.
2139	·107	Wood.	2191	1·014	Houses, road, &c.
2140	4·024	Arable.	2192	·301	Wood.
2141	·541	Heathy pasture.	2193	1·630	Arable.
2142	5·174	Arable.	2194	4·243	Road.
2143	1·748	Wood.	2195	·592	Houses, gardens, &c.
2144	4·631	Arable, &c.	2196	10·768	Arable.
2145	1·825	Arable, &c.	2197	7·603	Arable.
2146	3·942	Arable, &c.	2198	4·687	Arable.
2147	1·167	Wood, &c.	2199	5·144	Arable.
2148	6·789	Arable.	2200	·929	Arable.
2149	·658	Waste.	2201	·918	Houses, yard, & road.
2150	7·893	Arable, &c.	2202	4·971	Arable, &c.
2151	4·505	Arable, &c.	2203	3·527	Arable.
2152	·961	Wood.	2204	·650	Wood & road.
2153	4·401	Arable, &c.	2205	·639	Houses, gardens, &c.
2154	2·952	Arable.	2206	·971	Arable & road.
2155	·131	House, &c.	2207	·283	Garden.
2156	1·978	Arable.	2208	2·472	Wood.
2157	4·395	Arable.	2209	4·925	Houses, ornamental ground, & road.
2158	·894	Waste.			
2159	4·582	Arable.	2210	4·489	Arable, &c.
2160	·463	Road.	2211	·545	Wood & road.
2161	4·364	Arable.	2212	·326	House & garden.
2162	4·952	Arable.	2213	·465	Road.
2163	5·450	Heathy pasture.	2214	9·887	Arable.
2164	6·456	Arable.	2215	3·516	Arable.
2165	4·764	Arable.	2216	5·132	Arable.
2166	·403	Road.	2217	5·571	Arable & road.
2167	·932	Houses, garden, yard, & wood.	2218	6·411	Arable & road.
			2219	5·214	Arable.

No. on Plan.	Area in Acres.	Description.	No. on Plan.	Area in Acres.	Description.
2220	5·727	Arable.	2238	3·772	Wood.
2221	4·828	Arable.	2239	1·886	Arable.
2222	3·957	Arable.	2240	4·617	Arable.
2223	4·820	Arable.	2241	2·897	Arable.
2223a	·370	Road.	2242	3·914	Arable.
2224	·368	House, garden, &c.	2243	·494	Wood.
2225	12·965	Arable & road.	2244	·657	Rough pasture.
2226	14·072	Arable.	2245	6·802	Arable & stream.
2227	·952	Road.	2246	5·685	Arable.
2228	·164	Road.	2247	·559	Houses & yard.
2229	·356	Wood.	2248	7·597	Arable.
2230	2·604	Arable.	2249	·584	Road.
2231	3·870	Arable.	2250	9·169	Arable & stream.
2232	4·173	Arable.	2251	1·862	House, garden, wood, & road.
2233	2·793	Arable.			
2234	2·734	Arable.	2252	15·072	Arable.
2235	1·562	Private road.			
2236	2·639	Arable.		10321·780	
2237	4·665	Arable.			

RECAPITULATION.

10130·084	Land.
130·820	Public roads.
21·569	Railway.
39·307	Water.
10321·780	Total area of the Parish of Newhills in the County of Aberdeen.
6139·360	Area of the part of the Parish of Newhills within the Freedom of Aberdeen.

INDEX TO PLACES

IN THE

PARISH OF NEWHILLS.

COUNTY OF ABERDEEN.

Name of Place.	No. of Sheet.		Descriptive Remarks.
	6-inch scale.	25·344-inch scale.	
Ashiehillock	LXXIV.	4	A small farmsteading.
Auchmull	LXXV.	1	A small village.
Auchmull House	,,	1	
Bankfoot	,,	1	A small village.
Bellfield	LXXIV.	12	A farmsteading.
Bents	LXVI.	13	A large farmsteading.
Bishopton	LXV.	15	A large farmsteading.
Blackburn	,,	10	A small village.
Blackhill	LXXV.	9	A small farmsteading.
Bonaccord Cottage	,,	9	
Bonnymuir	,,	9	A dwelling house & offices.
Borrowston	LXXIV.	7	A large farmsteading.
Bridgefoot	LXVI.	13	A large farmsteading.
Burnbrae	LXXIV.	8	A small farmsteading.
Burnbrae	LXXV.	5	A small farmsteading.
Burnhead of Meikle Clinterty.	LXV.	15	A small farmsteading.
Burnside of Meikle Clinterty	,,	15	A small farmsteading.
Burnside	,,	14	
Burnside of Cloghill	LXXIV.	8	A small farmsteading.
Burnieboozle	LXXV.	13	A dwelling house.
Buxburn House	,,	5	
Buxburn Mills (woollen)	,,	1	
Cairnhillock	LXXIV.	11	A large farmsteading.
Cairnvilla Cottage	LXXV.	1	
Chapelbrae	LXV.	16	
Chapel of Stoneywood	,,	16	A farmsteading, &c.
Clashbogwell	LXXIV.	4	
Clinterty Cottage	LXV.	15	
Cloghill	LXXIV.	8	A dwelling house.
Cloverfield	LXXV.	1	A small farmsteading.
Corklie	LXV.	15	A small farmsteading.
Craig Cottage	LXXV.	1	
Craig House	,,	1	
Craibstone House	LXV.	16	
Craibstone Lodge	,,	16	
Croft of Bridgefoot	LXVI.	13	A small farmsteading.
Croft of Hatton	LXXIV.	11	A dwelling house.
Croft of Market Stance	LXVI.	13	A small farmsteading.

Name of Place.	No. of Sheet. 6-inch scale.	No. of Sheet. 25·344-inch scale.	Descriptive Remarks.
Croft of Newpark	LXXV.	9	A dwelling house & offices.
Croft on Tulloch	LXXIV.	7	A small farmsteading.
Dancingcairn Quarries	LXXV.	1	
Denhead	,,	9	A small farmsteading.
Denhead	,,	2	A dwelling & public house.
Denhead of Cloghill	LXXIV.	12	A farmsteading.
Denseat	LXXV.	9	A small farmsteading.
Derbeth	LXXIV.	8	A large farmsteading.
Dikeside	,,	8	A small farmsteading.
East Brimmondside	,,	8	A small farmsteading.
East Mains of Sheddocksley	LXXV.	5	A farmsteading.
East Middlefield	LXXIV.	12	A farmsteading.
Eastside of Craibstone	,,	4	A small farmsteading.
Esseyhillock	,,	4	A large farmsteading.
Fairley	,,	8	A farmsteading, &c.
Fernhills	LXXV.	9	A small farmsteading.
Fourmile House	,,	1	A dwelling & public house.
Froghole Quarry	,,	1	
Gateside	LXXIV.	12	A farmsteading.
Gateside of Craibstone	LXV. LXVI.	16 13	A farmsteading.
Gillowhill	LXXIV.	8	A large farmsteading.
Goodhope	LXXV.	1	A farmsteading.
Goughburn	LXXIV.	4	
Great North of Scotland Railway	LXVI.	9	
Greenburn	,,	13	Two large farmsteadings, &c.
Greeden of Stoneywood	,,	13	A small farmsteading.
Greenfern	LXXV.	5	A large farmsteading.
Greenwelltree	LXXIV.	4	A small farmsteading.
Grove	LXXV.	2	A dwelling house.
Hallfield	,,	9	A cottage residence.
Harthhill	LXXIV.	12	A farmsteading, &c.
Haughs of Clinterty	LXV.	15	A large farmsteading.
Hazlehead Cottage	LXXV.	13	
Hazlehead House	,,	13	
Heathryfold	,,	2	A farmsteading & cottage.
Hillhead	LXXIV.	8	A farmsteading.
Hillhead of Clinterty	LXV.	15	Two small farmsteadings.
Hillside	LXXIV.	7	A farmsteading.
Hillocks of Newhills	LXXV.	1	A farmsteading.
Holmhead	LXXIV.	4	A small farmsteading.
Homefarm of Sheddocksley	LXXV.	9	A large farmsteading.
Hope Cottage	,,	1	
Hope Farm	,,	1	
Howmoss of Clinterty	LXV.	15	Two small farmsteadings.

Name of Place.	No. of Sheet. 6-inch scale.	No. of Sheet. 25·344-inch scale.	Descriptive Remarks.
Huxterstone	LXXIV.	12	A farmsteading.
Jessiefield	LXXV.	9	A large farmsteading.
Kingswells	LXXIV.	12	A mansion.
Kirkhill	,,	4	A small farmsteading.
Little Brodiach	,,	12	
Little Clinterty	LXV.	14	A large farmsteading.
Little Clinterty Quarry	,,	11	
Little Mill of Clinterty	LXXIV.	3	A small farmsteading, &c.
Longcairn	,,	7	A farmsteading.
Lower Bents	LXVI.	9	A small farmsteading.
Lower Farburn	,,	9	A small farmsteading.
Lower Keppelstone	LXXIV.	4	A small farmsteading.
Mains of Kingswells	,,	12	A farmsteading.
Mains of Sclattie	LXXV.	1	A farmsteading.
Mains of Sheddocksley	,,	5	A farmsteading.
Market Stance	LXVI.	13	
Market Street	,,	13	
Marlpool	LXXV.	1	A small farmsteading.
Maybank Cottage	,,	1	A farmsteading.
Meadowfold	LXV.	15	A small farmsteading.
Meikle Clinterty	,,	15	A large farmsteading.
Mid Brimmondside	LXXIV.	7	A small farmsteading.
Middlebrae	,,	4	
Middlemuir	,,	4	A farmsteading.
Mill of Buxburn	LXXV.	1	A dwelling house, &c.
Mill of Craibstone	LXV.	16	A dwelling house, &c.
Mill of Maidencraig	LXXV.	9	A farmsteading, &c.
Mill of Sclattie	,,	1	A farmsteading, &c.
Mill of Waterton	LXVI.	13	
Mosshead	LXXIV.	4	A dwelling house.
Moss-side	,,	8	A small farmsteading.
Mugiemoss Cottage	LXXV.	1	A dwelling house.
Mugiemoss House	,,	1	
Mugiemoss Paper Works	,,	1	
Muirfield	,,	9	A dwelling house.
Muirton	,,	5	A dwelling house.
Netherbrae	LXXIV.	4	A small farmsteading.
Netherhills	,,	4	A large farmsteading.
Newpark	,,	12	A farmsteading.
Newton of Auchmull	LXXV.	1	A farmsteading.
Newton	LXXIV.	4	A small farmsteading.
Newton	,,	12	A small farmsteading.
Newton Cottage	LXV.	16	A small farmsteading.
Newton Cottage	LXXV.	9	A small farmsteading.
Northfield	,,	5	Several small farmsteadings.

Name of Place.	No. of Sheet. 6-inch scale.	No. of Sheet. 25·344-inch scale.	Descriptive Remarks.
Old Fourmile Houses	LXXIV.	12	A few dwelling houses.
Oldmill Reformatory (male)	LXXV.	9	
Oldtown	,,	6	A farmsteading.
Old Whitemyres	,,	9	A large farmsteading.
Overhills	LXXIV.	8	A farmsteading.
Paper Works	LXVI.	13	
Parkhead	LXXIV.	4	A small farmsteading.
Parkhead	,,	12	A small farmsteading.
Redmires	LXXV.	5	A small farmsteading.
Redpool	LXVI.	13	A farmsteading.
Rivehill	LXXIV.	3	A small farmsteading.
Rose Cottage	LXXV.	1	
Roseville	,,	1	A dwelling house.
Ruthriehill	LXVI.	13	A farmsteading.
Saplingbrae	LXV.	15	A dwelling house.
Sclattie Quarry	LXXV.	1	
Sheddocksley House	,,	5	
Smiddyhill	,,	9	A small farmsteading.
South Farburn	LXVI.	13	A small farmsteading.
Spoutwells	LXXIV.	11	A small farmsteading.
Springhill house	LXXV.	1	
Stoneyfield	LXXIV.	3	A small farmsteading.
Stoney of Sclattie	LXXV.	1	A small farmsteading.
Stoneywood Cottage	LXVI.	13	
Stoneywood House	,,	13	
Stoneywood Paper Works	,,	13	
Summerfield	LXXV.	9	A farmsteading.
Sunnybank	LXXIV.	4	A small farmsteading.
Sunnybrae	LXV.	16	A small farmsteading.
Sunnyside	LXXV.	9	
Tulloch	LXXIV.	3	A farmsteading.
Tyrebeggar	LXV.	15	A farmsteading.
Tyrebeggar Quarry	,,	15	
Upper Buxburn	LXXV.	5	A farmsteading.
Upper Buxburn Mill	,,	5	A dwelling house, &c.
Upper Farburn	LXV.	12	A small farmsteading.
Upper Keppelstone	LXXIV.	4	A small farmsteading.
Walton	LXV.	16	A small farmsteading.
Waterton House	LXVI.	13	
Watchmanbrae	LXXIV.	4	A small dwelling house.
Wellheads	LXVI.	13	A large farmsteading.
West Brimmondside	LXXIV.	7	A farmsteading.
West Hatton	,,	11	A large farmsteading.
West Middlefield	,,	12	A farmsteading.
Wester Huxterstone	,,	12	A farmsteading.

Name of Place.	No. of Sheet.		Descriptive Remarks.
	6-inch scale.	25·344-inch scale.	
Westerton of Auchmull	LXXV.	1	Two farmsteadings.
Westwood	,,	13	A farmsteading.
Whitemyres	,,	9	A dwelling house, offices, &c.
Whiterashes	LXXIV.	12	A small farmsteading.
Willowpark	LXXV.	9	A dwelling house.
Windyedge	LXXIV.	4	A small farmsteading.
Wineford	,,	3	A farmsteading.
Williamston	LXV.	16	A farmsteading.
Woodend	LXVI.	13	A few dwelling houses.
Woodend Cottage	,,	13	
Woodside	LXXIV.	12	A small farmsteading.
Woodside of Cloghill	,,	8	A small farmsteading.
Woodside of Craibstone	,,	4	A small farmsteading.
Woodside of Meikle Clinterty	,,	3	A small farmsteading.
Woodside of Tyrebeggar	LXV.	15	Three small farmsteadings.

5

ORDNANCE SURVEY OF SCOTLAND.

BOOK OF REFERENCE TO THE PLAN

OF THE

PARISH OF NEW MACHAR,

CONTAINING 6958·808 ACRES,

IN THE

COUNTY OF ABERDEEN;

AND THE

PARISH OF NEW MACHAR (DETACHED)

CONTAINING 2088·273 ACRES,

IN THE

COUNTY OF BANFF (DETACHED).

COLONEL SIR HENRY JAMES, R.E., F.R.S., F.G.S., &c.,

SUPERINTENDENT OF THE ORDNANCE SURVEY.

PRINTED AT THE ORDNANCE SURVEY OFFICE, SOUTHAMPTON.

1867.

Price Two Shillings and Sixpence.

F

d,
ie

ea

ed

ns
ce
is,

es

N

T

T

ut

F.
C.
W.
ef.
S.

he.

part at which the change takes place.

EXPLANATORY REMARKS.

The Scale of the Parish Plans is the 1-2500th of the actual length on the ground, and is equal to 25·344 inches to a mile, which is very approximately equal to one square inch to one acre, the square of 1·0018 inch being equal to one acre.

The length of each sheet is one and a-half miles, and the width one mile, the area of each sheet is therefore 960 acres.

Each enclosure has a reference number to the area which is given in this Book.

The Braces [⎫] on the plans are to indicate that the spaces so braced are included under the same reference number.

The Altitudes in feet above the Mean Level of the Sea are written thus —31·4.

The Scale of the Plans of the County is 6 inches to a mile, and each sheet contains the same area as 16 sheets of the Parish Plans. There is, therefore, a double reference number to each sheet as VI. 9., the Roman Numerals referring to the County Plans, the Arabic Figures to the Parish Plans.

The following are the characters employed on the Ordnance Plans on the Scales of 1-2500 and 6 inches to a mile:—

County Names	C	Hundreds or Wards	W
Parishes	P	Townships	T
Extra Parochial	E	Division of Townships	T

Antiquities ..... { ROMAN / Druidical or Saxon / Norman or Subsequent

The descriptions of the boundaries are shown by the following initials:—

Centre of Stream	*C.S.*	Centre of Fence	*C.F.*
Centre of Road	*C.R.*	Top of Cop	*T.C.*
Side of Stream or Drain ..	*S.S.* or *S.D.*	Centre of Wall	*C.W.*
Root of Hedge	*R.H.*	Defaced	*Def.*
Face of Wall	*F.W.*	Track of Stream	*T.S.*

Undefined ..... *Und.*

Where a change occurs in the boundaries, the symbol [o—o] is used to show the part at which the change takes place.

TABLE

FOR CONVERTING DECIMAL PARTS OF AN ACRE INTO ROODS AND PERCHES.

Perches.	0 Rood.	1 Rood.	2 Roods.	3 Roods.	Perches.	0 Rood.	1 Rood.	2 Roods.	3 Roods
0	·000	·250	·500	·750	21	·131	·381	·631	·881
1	·006	·256	·506	·756	22	·137	·387	·637	·887
2	·012	·262	·512	·762	23	·144	·394	·644	·894
3	·019	·269	·519	·769	24	·150	·400	·650	·900
4	·025	·275	·525	·775	25	·156	·406	·656	·906
5	·031	·281	·531	·781	26	·162	·412	·662	·912
6	·037	·287	·537	·787	27	·169	·419	·669	·919
7	·044	·294	·544	·794	28	·175	·425	·675	·925
8	·050	·300	·550	·800	29	·181	·431	·681	·931
9	·056	·306	·556	·806	30	·187	·437	·687	·937
10	·062	·312	·562	·812	31	·194	·444	·694	·944
11	·069	·319	·569	·819	32	·200	·450	·700	·950
12	·075	·325	·575	·825	33	·206	·456	·706	·956
13	·081	·331	·581	·831	34	·212	·462	·712	·962
14	·087	·337	·587	·837	35	·219	·469	·719	·969
15	·094	·344	·594	·844	36	·225	·475	·725	·975
16	·100	·350	·600	·850	37	·231	·481	·731	·981
17	·106	·356	·606	·856	38	·237	·487	·737	·987
18	·112	·362	·612	·862	39	·244	·494	·744	·994
19	·119	·369	·619	·869	40	·250	·500	·750	1·000
20	·125	·375	·625	·875					

N.B.—To convert Decimal Fractions of an Acre into Roods and Perches, multiply the decimal first by 4 and then by 40, preserving the same number of decimals in the product.

Examples—

A.	R.	P.	Acres.
			633·357
			4
			1·428
			40
633	1	17	17·120

A.	R.	P.	Acres.
			527·013
			4
			·052
			40
527	0	2	2·080

PARISH OF NEW MACHAR,

IN THE

COUNTY OF ABERDEEN.

No. on Plan.	Area in Acres.	Description.	No. on Plan.	Area in Acres.	Description.
1	20·842	Arable.	39	16·457	Arable.
2	·534	Wood.	40	2·161	Arable.
3	4·933	Arable.	41	3·688	Arable.
4	5·768	Arable.	42	6·361	Arable.
5	5·768	Arable.	43	·439	Occupation road.
6	3·922	Arable.	44	9·939	Arable.
7	6·232	Arable.	45	8·330	Arable.
8	·552	Houses, yard, garden, & road.	46	10·575	Arable.
			47	12·430	Arable.
9	·344	Arable.	48	9·099	Arable.
10	·646	Arable.	49	7·217	Arable.
11	·781	Houses, yards, & garden.	50	25·716	Arable.
			51	·679	Houses, yards, garden, & arable.
12	9·300	Arable.			
13	21·928	Arable.	52	1·670	Occupation road.
14	22·013	Arable.	53	7·081	Arable.
15	4·663	Arable.	54	13·532	Arable.
16	7·149	Arable.	55	9·779	Arable, &c.
17	1·186	Arable.	56	5·878	Arable, &c.
18	·508	Occupation road.	57	4·820	Arable.
19	16·523	Arable.	58	15·338	Arable.
20	3·792	Public road.	59	11·849	Arable.
21	14·927	Arable.	60	6·928	Houses, arable, &c.
22	6·487	Arable.	61	1·494	Wood.
23	·475	Wood.	62	8·377	Arable.
24	22·876	Arable.	63	1·224	Houses, yard, garden, & wood.
25	1·113	Houses, yards, garden, & road.	64	1·327	Arable.
26	39·527	Arable.	65	·315	Wood.
27	·054	House & garden.	66	·335	Stackyard.
28	1·380	Arable & slope.	67	1·135	Arable.
29	5·913	Arable.	68	1·496	Houses, yards, garden, & roads.
30	14·867	Arable.			
31	4·068	Public road.	69	4·692	Arable.
32	9·363	Arable.	70	36·801	Arable.
33	11·984	Arable.	71	8·360	Arable.
34	9·492	Arable.	72	1·893	Public road.
35	·998	Houses, yard, garden, & road.	73	1·235	Wood.
			74	24·255	Arable.
36	1·837	Arable.	75	2·107	Arable.
37	13·531	Arable.	76	·164	House & garden.
38	15·254	Arable.	77	4·278	Arable.

No. on Plan.	Area in Acres.	Description.
78	2·910	Arable.
79	3·024	Arable.
80	2·676	Arable.
81	4·030	Arable.
82	9·551	Arable.
83	2·636	Arable.
84	9·171	Arable.
85	1·361	Houses, yard, garden, & roads.
86	4·833	Arable.
87	13·328	Arable.
88	18·882	Arable.
89	8·209	Arable.
90	8·602	Arable.
91	9·583	Arable.
92	8·143	Arable.
93	1·910	Arable.
94	4·571	Arable.
95	4·997	Arable.
96	2·530	Wood.
97	15·103	Arable.
98	1·734	Arable.
99	4·256	Arable.
100	5·674	Arable.
101	·364	Wood.
102	6·127	Arable.
103	9·863	Arable.
104	3·528	Arable.
105	3·988	Arable.
106	2·156	Houses, yard, gardens, & wood.
107	2·848	Arable.
108	1·284	Arable.
109	·135	Garden.
110	·417	Houses, yards, & pasture.
110a	1·346	Public road.
111	19·843	Arable.
112	6·906	Arable.
113	3·148	Wood.
114	7·202	Arable.
115	·191	House, garden, and arable.
116	·137	House & garden.
117	·500	Garden & pasture.
118	·642	Arable, houses, and yard.
119	·055	House, yard, & garden.
120	22·024	Arable.
121	4·136	Arable.
122	2·206	Public road.
123	·796	Public road.
124	21·006	Arable.
125	·249	Houses, garden, and yard.
126	14·677	Arable.
127	1·520	Houses, gardens, aad yards.
128	1·205	Houses, gardens, and yards.
129	·270	Houses, garden, and yard.
130	·660	Houses & gardens.
131	16·458	Arable.
132	·066	House & garden.
133	·500	Houses, gardens, and yards.
134	·701	Church & yard.
135	2·053	Arable.
136	3·126	Arable.
137	8·130	Arable.
138	2·720	Arable.
139	1·067	Wood.
140	·372	Public road.
141	9·396	Arable.
142	·494	Houses, yard, garden, & road.
143	7·043	Arable.
144	9·096	Arable.
145	4·723	Arable.
146	3·327	Wood.
147	8·236	Arable.
148	10·684	Arable.
149	6·720	Arable.
150	10·146	Arable.
151	·076	Houses, gardens, and yard.
152	4·337	Arable.
153	3·566	Arable.
154	5·109	Arable.
155	·293	Dam.
156	·572	Wood.
157	7·846	Arable.
158	9·678	Arable.
159	1·736	Public road.
160	1·296	Houses, garden, and yards.
161	8·249	Arable.
162	4·249	Arable.
163	·132	Houses & garden.
164	17·093	Arable.
165	·599	Houses, garden, and yards.
166	·657	Public road.
167	19·452	Arable.

No. on Plan.	Area in Acres.	Description.	No. on Plan.	Area in Acres.	Description.
168	12·812	Arable.	216	12·006	Arable.
169	4·758	Arable.	217	·114	Dam.
170	·125	Dam.	218	·727	Houses, garden, and yards.
171	7·631	Arable.			
172	38·246	Arable.	219	11·596	Arable.
173	12·289	Arable.	220	7·122	Arable.
174	19·218	Arable.	221	4·378	Arable.
175	4·126	Arable.	222	8·151	Arable.
176	6·519	Arable.	223	16·068	Arable.
177	5·631	Arable.	224	·923	Occupation road.
178	6·506	Arable.	225	12·183	Arable.
179	3·765	Arable.	226	9·309	Arable.
180	·557	Rough pasture.	227	7·939	Arable.
181	21·511	Arable.	228	1·578	Arable.
182	27·940	Arable.	229	·749	Wood.
183	20·548	Arable.	230	1·702	Houses, garden, yards, & road.
184	4·933	Arable.			
185	·916	Houses, garden, and yards.	231	14·216	Arable.
			232	3·378	Public road.
186	6·364	Arable.	233	1·728	Houses, garden, yards, & pasture.
187	7·615	Arable, &c.			
188	19·541	Arable, &c.	234	·123	Dam.
189	16·556	Arable, &c.	235	16·986	Arable.
190	6·925	Arable, &c.	236	12·134	Arable.
191	4·417	Arable, &c.	237	12·466	Arable.
192	5·012	Arable, &c.	238	·700	Occupation road.
193	9·008	Arable.	239	9·630	Arable.
194	10·911	Arable.	240	11·443	Arable.
195	9·485	Arable.	241	13·963	Arable.
196	6·598	Arable.	242	29·269	Wood.
197	·151	Houses, garden, and road.	243	31·530	Arable.
			244	7·820	Wood.
198	3·095	Arable.	245	11·816	Arable.
199	1·301	Houses, garden, yards, arable, & road.	246	4·263	Arable.
			247	10·978	Arable.
200	1·180	Dam.	248	8·742	Arable.
201	10·006	Arable.	249	·362	Wood.
202	·201	Houses, garden, and yard.	250	12·017	Arable.
			251	15·930	Arable.
203	6·661	Arable.	252	5·331	Wood.
204	9·733	Arable.	253	11·663	Arable.
205	13·778	Arable.	254	11·499	Arable.
206	6·085	Arable.	255	·458	Wood.
207	·052	Houses & garden.	256	11·853	Arable.
208	6·414	Arable.	257	10·764	Arable.
209	·932	Houses, garden, yards, & road.	258	·056	House & garden.
			259	19·143	Arable.
210	5·011	Arable.	260	·106	House & yard.
211	8·017	Arable.	261	3·791	Arable.
212	5·297	Arable.	262	5·861	Wood.
213	27·450	Arable.	263	·721	Arable.
214	13·245	Arable.	264	1·059	Arable.
215	10·720	Arable.			

No. on Plan.	Area in Acres.	Description.
265	·160	Houses, garden, and arable.
266	2·482	Arable.
267	17·468	Wood & footpaths.
268	·584	Arable.
269	·903	Arable.
270	5·202	Wood.
271	·204	House, yard, & garden.
272	8·098	Arable.
273	3·417	Wood.
274	4·207	Arable.
275	·858	Occupation road.
276	6·441	Arable.
277	·185	Wood.
278	·164	Houses, garden, and yard.
279	12·329	Arable.
280	1·812	Wood.
281	7·422	Arable.
282	7·068	Arable.
283	13·239	Wood.
284	4·631	Arable.
285	·189	Houses, garden, and yard.
286	·317	Arable.
287	·918	Arable.
288	9·005	Arable.
289	2·734	Arable.
290	6·209	Arable.
291	·185	Garden.
292	·365	House, yard, garden, & arable.
293	1·940	Public road.
294	7·529	Wood.
295	6·679	Arable.
296	6·469	Arable.
297	9·645	Arable.
298	·095	Wood.
299	11·420	Arable.
300	11·470	Arable.
301	2·155	Arable.
302	4·615	Arable.
303	·595	Houses, garden, and road.
304	5·730	Arable.
305	·456	House, wood, & grass-plot.
306	·093	House & garden.
307	·566	Houses, garden, and yards.
308	2·811	Arable.
309	6·498	Arable.
310	·958	Houses, yards, garden, & wood.
311	·283	Staekyard.
312	1·735	Arable.
313	10·956	Arable.
314	2·802	Arable.
315	8·415	Arable.
316	10·610	Arable.
317	13·119	Arable.
318	15·670	Arable.
319	·954	Publie road.
320	3·195	Arable.
321	2·460	Houses, yards, gardens, &e.
322	13·917	Arable.
323	·189	Wood.
324	7·913	Arable.
325	8·287	Arable.
326	·938	Houses, yards, & road.
327	9·413	Arable.
328	4·980	Public road.
329	10·250	Arable.
330	3·009	Arable.
331	9·699	Arable.
332	·867	Wood.
333	1·931	Arable.
334	9·483	Arable.
335	8·783	Arable.
336	·163	Graveyard.
337	19·664	Arable.
338	·364	House, garden, and yard.
339	3·589	Arable.
340	·345	Houses, yard, garden, & road.
341	6·170	Arable.
342	·201	House, garden, and yard.
343	2·130	Arable.
344	4·551	Arable.
345	1·146	Wood.
346	·194	Wood.
347	4·893	Arable.
348	4·738	Arable.
349	6·025	Publie road.
350	10·333	Arable.
351	4·678	Arable.
352	5·708	Arable.
353	6·968	Arable.
354	5·897	Arable.
355	6·605	Arable.
356	1·998	Arable.
357	11·397	Arable.

No. on Plan.	Area in Acres.	Description.
358	9·683	Arable.
359	·829	Houses, garden, yards, & pond.
360	11·502	Arable.
361	10·223	Arable.
362	14·059	Arable.
363	1·883	Wood.
364	1·036	Houses, garden, and yards.
365	1·971	Garden.
366	·200	House & garden.
367	·572	Wood.
368	3·670	Ornamental pasture.
369	3·547	Ornamental pasture & trees.
370	·848	Houses & ornamental pasture.
371	1·872	Ornamental pasture.
372	·385	Wood.
373	·746	Ornamental pasture.
374	·577	Private road.
375	6·415	Ornamental pasture.
376	·099	Wood.
377	7·095	Ornamental pasture & stream.
378	5·952	Ornamental pasture.
379	6·712	Ornamental pasture.
380	·384	Wood.
381	6·061	Arable.
382	4·866	Arable.
383	1·957	Wood.
384	4·120	Arable.
385	·593	Houses, garden, yard, & road.
386	1·599	Arable.
387	18·998	Arable.
388	5·959	Arable.
389	3·919	Arable.
390	4·121	Arable.
391	2·639	Arable.
392	1·443	Arable.
393	3·875	Arable.
394	·062	Houses & garden.
395	3·102	Arable.
396	·143	Houses, garden, and yard.
397	3·928	Arable.
398	·155	Houses, garden, and yard.
399	·088	Wood.
400	·757	Occupation road.
401	10·360	Arable.
402	2·875	Houses, garden, yard, wood, road, &c.
403	6·865	Arable.
404	2·684	Arable.
405	10·655	Arable.
406	9·307	Arable.
407	·153	House & garden.
408	5·105	Arable.
409	1·904	Stream & grass.
410	12·639	Arable.
411	9·116	Arable.
412	3·386	Arable.
413	9·142	Arable.
414	10·156	Arable.
415	·509	Houses, garden, and yard.
416	·459	Arable.
417	·491	House & yard.
418	5·559	Arable.
419	4·702	Arable.
420	3·623	Arable.
421	2·179	Arable.
422	·098	Pasture.
423	7·626	Wood.
424	5·087	Arable.
425	9·439	Arable.
426	12·600	Arable.
427	6·334	Arable.
428	·163	Houses, garden, and yard.
429	1·661	Arable.
430	·762	Wood.
431	6·738	Arable.
432	·537	Houses, garden, yard, & road.
433	3·529	Arable.
434	1·022	Wood.
435	8·502	Arable.
436	4·471	Arable.
437	·471	Wood.
438	·218	House & yard.
439	1·636	Arable.
440	12·311	Wood.
441	12·758	Arable.
442	8·636	Arable.
443	9·330	Arable.
444	7·154	Arable.
445	·275	Houses, yards, & road.
446	9·914	Arable.
447	6·939	Arable.
448	6·738	Arable.
449	·152	Arable.

No. on Plan.	Area in Acres.	Description.
450	·874	Houses, gardens, and yards.
451	·613	Arable.
452	·389	Road & house.
453	·101	Dam.
454	4·198	Arable.
455	7·395	Arable.
456	6·825	Arable.
457	·394	House, garden, and arable.
458	·276	Houses, garden, and yard.
459	4·365	Arable.
460	1·211	Public road.
461	3·825	Arable.
462	3·682	Arable.
463	·254	Houses, gardens, and yard.
464	7·114	Arable.
465	3·654	Arable.
466	5·190	Arable.
467	2·686	Arable.
468	·082	House & garden.
469	7·072	Arable.
470	2·086	Arable.
471	·311	Wood.
472	·174	Road.
473	·241	Wood.
474	·298	Garden.
475	1·065	Houses, yard, & wood.
476	·117	Pond.
477	·664	Arable.
478	1·078	Occupation road.
479	·097	Waste.
480	·549	Houses & yards.
481	·285	Gardens.
482	5·759	Arable.
483	8·483	Arable.
484	6·713	Arable.
485	12·484	Arable.
486	·313	Wood.
487	·330	Arable.
488	1·331	Houses, gardens, yard, & road.
489	1·954	Arable.
490	·300	Arable.
491	1·583	Arable.
492	7·476	Arable.
493	11·831	Arable.
494	7·558	Arable.
495	8·018	Arable.
496	6·294	Arable.
497	·665	Houses, gardens, and yard.
498	5·134	Arable.
499	7·573	Arable.
500	2·382	Rough pasture.
501	34·901	Formartine & Buchan Railway (part of).
502	7·823	Arable.
503	21·962	Public road.
504	6·026	Arable.
505	6·446	Arable.
506	4·217	Arable.
507	5·430	Arable.
508	2·605	Arable.
509	5·439	Arable.
510	1·473	Houses, yards, and roads.
511	·149	Garden.
512	·214	Yard.
513	7·092	Arable.
514	6·578	Arable.
515	6·369	Arable.
516	4·891	Arable.
517	3·500	Arable.
518	·265	House & arable.
519	4·908	Arable.
520	4·241	Arable.
521	7·384	Arable.
522	4·406	Arable.
523	6·010	Arable.
524	2·842	Arable.
525	7·101	Arable.
526	8·018	Arable.
527	5·152	Arable.
528	4·724	Arable.
529	9·253	Arable.
530	23·549	Arable.
531	3·898	Arable.
532	1·994	Arable.
533	·402	Houses, garden, and yard.
534	7·279	Arable.
535	10·352	Arable.
536	4·778	Arable.
537	4·889	Arable.
538	4·305	Arable.
539	10·471	Arable.
540	6·551	Arable.
541	13·308	Arable.
542	·770	Occupation road.
543	5·786	Arable & rough pasture.
544	12·783	Arable.

No. on Plan.	Area in Acres.	Description.	No. on Plan.	Area in Acres.	Description.
545	3·559	Rough pasture.	590	4·925	Arable.
546	3·705	Rough pasture.	591	3·280	Arable.
547	4·755	Arable.	592	3·453	Arable.
548	5·395	Arable.	593	8·732	Arable.
549	4·052	Arable.	594	11·163	Arable.
550	15·722	Arable & rough pasture.	595	14·509	Arable.
			596	4·358	Arable.
551	11·597	Arable.	597	71·572	Arable, rough pasture, &c.
552	·171	House, garden, and yard.	598	4·486	Arable.
553	5·668	Arable.	599	·395	Occupation road.
554	2·170	Arable.	600	17·137	Arable.
555	2·192	Arable.	601	2·358	Arable.
556	6·435	Arable.	602	1·942	Public road.
557	·260	Houses, garden, and yards.	603	1·173	Arable.
			604	·399	Houses, garden, and yard.
558	2·836	Arable.			
559	2·567	Public road.	605	·477	Houses, garden, yard, & road.
560	1·217	Rough pasture.			
561	1·467	Occupation road.	606	7·540	Arable.
562	·057	House & garden.	607	39·543	Arable, &c.
563	6·713	Arable.	608	5·381	Arable, &c.
564	·335	Houses, garden, road, & pond.	609	22·622	Arable.
			610	4·179	Arable.
565	4·365	Arable.	611	2·936	Arable.
566	11·130	Arable.	612	6·496	Arable.
567	10·783	Arable.	613	5·164	Arable.
568	·070	House.	614	1·097	Occupation road.
569	5·929	Arable.	614a	7·158	Arable.
570	3·330	Arable.	615	·615	Rough pasture.
571	3·686	Arable.	616	3·949	Arable.
572	8·494	Arable.	617	36·079	Rough pasture, &c.
573	·249	Houses, garden, and yard.	618	·748	Arable.
			619	10·933	Arable.
574	4·662	Arable.	620	·075	Houses, garden, and yard.
575	·273	Houses, garden, and road.			
			621	2·930	Arable.
576	1·770	Arable.	622	2·306	Arable.
577	·185	House, garden, and yard.	623	·276	Houses, garden, and road.
578	2·736	Arable.	624	·301	Arable.
579	3·964	Arable.	625	·607	Arable.
580	·258	Houses & yard.	626	·339	Arable.
581	9·384	Arable.	627	2·279	Arable.
582	25·470	Rough pasture.	628	9·777	Rough pasture, marsh, trees, &c.
583	16·625	Arable.			
584	·907	Occupation road.	629	3·205	Arable.
585	2·352	Arable.	630	·909	Arable.
586	5·658	Arable.	631	1·527	Arable.
587	·153	Arable, houses, and yard.	632	1·344	Rough pasture.
			633	·143	Arable.
588	7·600	Arable.	634	·317	Arable.
589	6·023	Arable.			

No. on Plan.	Area in Acres.	Description.
635	·569	Houses, garden, arable, & road.
636	2·323	Arable.
637	2·123	Arable.
638	·545	Arable.
639	·473	Garden.
640	1·574	House, wood, & ornamental ground.
641	5·969	Arable.
641a	7·389	Arable.
642	61·599	Wood & footpath.
643	9·106	Arable.
644	3·951	Public road.
645	·814	Houses, garden, and yards.
646	4·944	Arable.
647	6·345	Arable.
648	4·994	Arable.
649	6·154	Arable.
650	7·117	Arable.
651	3·153	Arable.
652	2·353	Arable.
653	2·447	Arable.
654	·133	House, garden, arable, & road.
655	55·642	Rough pasture, &e.
656	3·383	Arable.
657	·803	Houses, yard, & road.
658	2·537	Arable.
659	3·292	Arable.
660	3·430	Arable.
661	3·051	Arable.
662	2·185	Arable.
663	·293	Houses, garden, and wood.
664	2·904	Arable & rough pasture.
665	·929	Wood.
666	·341	Houses, garden, yard, & whins.
667	3·838	Arable.
668	1·765	Arable.
669	1·391	Arable.
670	1·073	Arable.
671	21·957	Rough pasture and trees.
672	·182	Loeh.
673	·798	Loch.
674	78·256	Arable & rough pasture.
675	60·775	Wood.
676	13·332	Arable.
677	3·457	Wood.
678	2·815	Arable.
679	9·565	Arable.
680	2·365	Wood.
681	6·926	Arable.
682	·483	Houses, garden, yard, & road.
683	6·706	Arable.
684	9·765	Arable.
685	·144	House & garden.
686	4·521	Rough pasture, slope, stream, &c.
687	1·027	Arable.
688	·397	Garden & stream.
689	·788	Oeeupation road.
690	1·412	Arable.
691	8·597	Arable.
692	5·016	Arable.
693	4·682	Arable.
694	7·805	Arable.
695	1·132	Oeeupation road.
696	3·851	Arable & rough pasture.
697	4·108	Arable.
698	3·418	Arable.
699	3·265	Arable.
700	·156	Pond.
701	·305	Houses, garden, yard, & road.
702	2·963	Arable.
703	·182	Rough pasture.
704	2·702	Arable.
705	1·074	Stream & slopes.
706	16·744	Arable, &c.
707	·595	Rough pasture and slope.
708	·157	Houses, garden, and yard.
709	5·356	Arable.
710	2·547	Arable.
711	7·950	Arable.
712	3·214	Arable.
713	·694	Arable.
714	·546	Oecupation road.
715	·598	Arable.
716	1·379	Arable.
717	·236	Arable.
718	2·253	Arable.
719	3·513	Arable.
720	1·991	Arable.
721	·600	Houses, gardens, and yards.
722	·253	Pond.
723	·131	House & garden.

No. on Plan.	Area in Acres.	Description.	No. on Plan.	Area in Acres.	Description.
724	1·363	Houses, gardens, yards, &c.	772	3·224	Arable.
			773	2·558	Arable.
725	1·078	Arable.	774	2·968	Arable.
726	1·627	Stream & slope.	775	2·918	Arable.
727	5·114	Arable.	776	4·355	Arable.
728	6·885	Arable.	777	4·080	Arable.
729	8·293	Arable.	778	·476	Houses, garden, and yard.
730	11·418	Arable.			
731	·569	Occupation road.	779	5·029	Arable.
732	5·641	Arable.	780	2·971	Arable.
733	2·508	Arable.	781	2·330	Arable.
734	1·639	Arable.	782	3·165	Arable.
735	5·992	Arable.	783	3·284	Arable.
736	7·121	Arable.	784	3·545	Arable.
737	·187	Pond.	785	1·735	Occupation road.
738	4·177	Arable.	786	·085	Dam.
739	1·219	Houses, garden, yards, &c.	787	·624	Houses, yard, garden, & road.
740	2·102	Arable.	788	1·584	Arable.
741	9·632	Arable.	789	1·152	Arable.
742	10·157	Arable.	790	2·084	Arable.
743	1·796	Occupation road.	791	·639	House, garden, arable, & rough pasture.
744	5·893	Arable.			
745	5·691	Arable.	792	1·081	Arable.
746	5·959	Arable.	793	3·945	Arable.
747	4·978	Arable.	794	2·344	Arable.
748	·199	Pond.	795	3·917	Arable.
749	·779	Houses, garden, yards, & road.	796	2·217	Arable.
			797	29·539	Wood.
750	3·581	Arable.	798	·585	Occupation road.
751	5·275	Arable.	799	2·652	Arable.
752	4·791	Arable.	800	2·471	Arable.
753	5·398	Arable.	801	2·031	Arable.
754	5·173	Arable.	802	1·295	Arable.
755	4·805	Arable.	803	3·193	Rough pasture, whins, & stream.
756	5·395	Arable.			
757	5·966	Arable.	804	5·655	Arable.
758	·105	Pond.	805	·612	Houses, garden, yards, dam, &c.
759	2·055	Arable.			
760	·613	Arable.	806	3·474	Arable.
761	·607	Houses, garden, and yard.	807	3·503	Arable.
			808	1·908	Arable.
762	10·026	Arable.	809	2·496	Arable.
763	3·459	Arable.	810	2·968	Arable.
764	4·963	Arable.	811	3·077	Arable.
765	3·896	Arable.	812	2·198	Arable.
766	4·234	Arable.	813	3·092	Arable.
767	·223	Arable.	814	3·814	Arable.
768	·660	Houses, gardens, and yards.	815	6·801	Arable.
			816	7·695	Arable.
769	3·045	Arable.	817	1·089	Road, &c.
770	6·824	Arable.	818	2·930	Arable.
771	4·348	Arable.	819	2·231	Arable.

No. on Plan.	Area in Acres.	Description.
820	3·719	Arable.
821	3·795	Arable.
822	1·034	Occupation road.
823	2·010	Arable.
824	3·483	Arable.
825	7·515	Arable.
826	4·861	Arable.
827	4·545	Arable.
828	11·181	Arable.
829	4·376	Arable.
830	·488	Houses, yard, garden, & road.
831	·299	Pasture.
832	2·970	Arable.
833	2·651	Arable.
834	2·168	Arable.
835	10·365	Arable.
836	2·138	Arable.
837	·476	Houses, garden, and yard.
838	7·509	Arable.
839	14·059	Public road.
840	5·479	Arable.
841	·734	Houses, gardens, and yards.
842	7·372	Arable.
843	4·953	Arable.
844	16·140	Arable.
845	55·895	Wood.
846	·568	Houses, garden, yards, & road.
847	·607	Occupation road.
848	2·637	Arable.
849	·124	Garden.
850	·592	Houses, garden, yard, green, road, &c.
851	11·016	Arable.
852	2·759	Arable.
853	1·622	Arable.
854	4·312	Arable.
855	30·255	Arable & rough pasture.
856	10·792	Rough pasture.
857	2·513	Public road.
858	42·849	Arable.
859	34·229	Rough pasture and whins.
860	10·440	Arable.
861	9·364	Arable.
862	131·131	Arable, rough pasture, &c.
863	26·844	Arable.
864	·646	Occupation road.
865	9·500	Arable.
866	4·015	Arable.
867	4·021	Arable.
868	4·503	Rough pasture.
869	33·305	Arable & rough pasture.
870	17·275	Arable.
871	26·449	Arable.
872	19·455	Rough pasture.
873	3·318	Public road.
874	·095	House & garden.
875	86·415	Rough pasture.
876	·278	Occupation road.
877	10·077	Arable.
878	1·768	Public road.
879	1·878	Houses, yards, garden, & road.
880	12·533	Arable.
881	1·848	Arable, &c.
882	·206	Wood.
883	3·216	Arable.
884	1·006	Arable & slope.
885	3·457	Arable.
886	·232	Garden & whins.
887	3·760	Arable.
888	7·066	Arable.
889	1·143	Arable.
890	·885	Houses, yards, gardens, & road.
891	·990	Arable.
892	4·226	Arable.
893	2·199	Arable.
894	7·166	Arable & whins.
895	·902	Whins.
896	8·112	Arable.
897	·467	Rough pasture and whins.
898	1·516	Arable.
899	3·757	Arable.
900	2·234	Arable.
901	6·590	Arable.
902	·395	Pasture.
903	·357	Garden.
904	·767	Arable.
905	·463	Houses & yards.
906	1·321	Occupation road.
907	·274	Stackyard.
908	3·750	Arable.
909	8·779	Arable.
910	14·489	Arable.
911	9·575	Arable.
912	5·728	Stream, slopes, and wood.

No. on Plan.	Area in Acres.	Description.	No. on Plan.	Area in Acres.	Description.
913	15·355	Arable.	962	·937	Houses, garden, and waste.
914	10 126	Arable.			
915	6·861	Arable.	963	·655	Rough pasture and whins.
916	13·549	Arable.			
917	2·843	Public road.	964	9·960	Wood.
918	18·149	Arable.	965	9·830	Arable.
919	16·169	River Don (part of).	966	26·292	Arable.
920	25·956	Arable.	967	14·889	Arable.
921	·283	House, garden, and wood.	968	·681	House, garden, wood, & rough pasture.
922	3·123	Arable.	969	5·909	Wood.
923	1·280	Wood.	970	2·646	Wood.
924	·136	Slopes.	971	20·999	Ornamental pasture.
925	·159	Slopes.	972	·181	Wood.
926	·293	Arable.	973	·250	Wood.
927	·197	Road.	974	·289	House, garden, and rough pasture.
928	11·386	Arable.			
929	·649	Arable, garden, grass-plots, &c.	975	·243	Wood.
			976	15·915	Ornamental pasture.
930	·213	Arable.	977	3·917	Wood & slope.
931	21·873	Arable.	978	14·470	Ornamental pasture.
932	9·724	Arable.	979	10·966	Wood & footpath.
933	1·806	Arable.	980	·725	Wood.
934	1·741	Wood.	981	·231	Pond.
935	9·570	Arable.	982	·300	Wood.
936	4·253	Arable.	983	·420	Wood.
937	15·744	Arable.	984	·370	Wood.
938	·152	House & yard.	985	6·760	Loch.
939	2·524	Arable.	986	·109	Wood.
940	9·051	Arable.	987	·198	Wood.
941	2·220	Wood & slope.	988	8·171	Ornamental pasture.
942	1·647	Arable.	989	1·346	Wood.
943	8·228	Arable.	990	·570	Wood.
944	8·643	Arable.	991	·795	Houses & yard.
945	1·036	Arable.	992	2·212	Occupation road.
946	·134	Houses & yards.	993	2·662	Wood.
947	6·301	Arable.	994	1·192	Ornamental pasture.
948	·995	Houses, gardens, yards, & road.	995	·313	House, garden, & ornamental pasture.
949	·266	Arable.	996	1·165	Houses & yards.
950	4·298	Arable.	997	·113	Garden.
951	2·412	Arable.	998	·536	Pond.
952	5·605	Arable.	999	1·121	Arable.
953	3·105	Arable.	1000	·221	Houses, garden, and yard.
954	1·971	Arable.			
955	2·838	Arable.	1001	2·742	Arable.
956	·563	Occupation road.	1002	3·916	Public road.
957	1·291	Arable.	1003	6·106	Arable.
958	4·375	Arable.	1004	1·201	Arable.
959	2·422	Arable.	1005	2·421	Arable.
960	5·998	Arable.	1006	4·913	Arable.
961	·393	Occupation road.	1007	·118	Rough pasture.
			1008	5·390	Arable.

No. on Plan.	Area in Acres.	Description.
1009	3·626	Arable.
1010	·661	Houses, yard, gardens, & road.
1011	4·141	Wood.
1012	2·554	Wood.
1013	6·176	Wood.
1014	6·144	Arable.
1015	·879	Wood.
1016	4·136	Arable.
1017	18·995	Wood.
1018	30·999	Arable.
1019	1·175	Wood.
1020	·132	Wood.
1021	15·519	Arable.
1022	·071	Wood.
1023	13·074	Wood.
1024	14·810	Ornamental pasture.
1025	·324	Wood.
1026	·191	Wood.
1027	·183	Houses, garden, and yard.
1028	·721	Ornamental pasture & trees.
1029	1·824	Houses, wood, & ornamental ground.
1030	17·047	Houses, wood, & ornamental ground.
1031	2·535	Ornamental pasture.
1032	6·110	Wood.
1033	2·616	Occupation road.
1034	8·514	Ornamental pasture.
1035	·489	Wood.
1036	17·363	Ornamental pasture.
1037	94·882	Wood, footpaths, &c.
1038	31·801	Wood.
1039	1·824	Arable.
1040	·931	Arable.
1041	1·742	Arable.
1042	·167	House & garden.
1043	1·703	Arable.
1044	4·774	Arable.
1045	4·422	Arable.
1046	13·261	Arable.
1047	1·041	Occupation road.
1048	21·263	Arable & rough pasture.
1049	3·475	Arable.
1050	1·541	Houses, gardens, yards, & road.
1051	14·972	Arable.
1052	3·678	Arable.
1053	·264	Houses, garden, and yard.
1054	6·605	Wood.
1055	17·703	Arable.
1056	6·829	Arable.
1057	12·623	Arable.
1058	1·644	Marsh.
1059	9·794	Arable.
1060	10·787	Arable.
1061	6·588	Arable.
1062	5·110	Arable.
1063	26·919	Wood.
1064	2·333	Arable.
1065	·236	Marsh.
1066	3·804	Wood.
1067	·746	Houses & arable.
1068	·590	Arable & trees.
1069	3·224	Arable & rough pasture.
1070	7·325	Bishop's Loch.
1071	1·448	Rough pasture, whins, & trees.
1072	2·246	Arable.
1073	4·694	Arable.
1074	·265	Houses, garden, and yard.
1075	2·071	Arable.
1076	10·344	Arable.
1077	·194	Houses, garden, and yards.
1078	4·944	Arable.
1079	4·165	Arable & rough pasture.
1080	·526	Houses, yard, garden, & grass.
1081	10·517	Arable.
1082	18·480	Wood.
1083	1·168	Public road.
1084	8·261	Arable.
1085	·241	Houses, gardens, and yards.
1086	·852	Arable.
1087	5·886	Arable.
1088	·135	Houses & arable.
1089	4·631	Arable.
1090	3·056	Arable.
1091	2·787	Arable.
1092	8·909	Arable & rough pasture.
1093	·637	Occupation road.
1094	·473	Houses, garden, and yards.
1095	4·450	Arable.
1096	5·300	Arable.
1097	10·383	Arable.

No. on Plan.	Area in Acres.	Description.
1098	6·293	Arable.
1099	4·490	Rough pasture and whins.
1100	5·142	Arable.
1101	11·153	Arable & rough pasture.
1102	3·278	Public road.
1103	7·479	Arable.
1104	·640	Houses, garden, and yards.
1105	4·367	Arable.
1106	5·903	Arable.
1107	10·919	Rough pasture.
1108	10·288	Wood.
1109	·073	House, yard, & garden.
1110	18·957	Arable.
1111	·880	Occupation road.
1112	·715	Occupation road.
1113	21·156	Arable.
1114	22·400	Arable.
1115	8·905	Arable & rough pasture.
1116	2·860	Corby Loch.
1117	28·858	Rough pasture and marsh.
1118	5·771	Lily Loch.
1119	8·986	Arable & rough pasture.
1120	2·671	Arable.
1121	2·776	Arable.
1122	5·871	Arable.
1123	2·445	Arable.
1124	·342	House, yard, garden, & road.
1125	3·043	Arable.
1126	24·878	Arable & rough pasture.
1127	2·297	Arable.
1128	·099	Houses & road.
1129	1·350	Arable.
1130	·383	Houses, gardens, and road.
1131	1·583	Arable.
1132	1·318	Arable.
1133	1·801	Arable.
1134	6·996	Arable.
1135	·675	Houses, yard, garden, & road.
1136	1·063	Arable.
1137	·893	Arable.
1138	1·851	Arable.
1139	·453	Houses, yards, garden, & road.
1140	2·168	Arable.
1141	14·047	Arable.
1142	14·285	Arable.
1143	1·109	Wood.
1144	1·925	Garden, &c.
1145	·414	House, yard, & garden.
1146	23·422	Wood.
1147	2·820	Arable.
1148	·149	House, garden, and yard.
1149	·811	Arable.
1150	1·514	Arable.
1151	6·696	Wood.
1152	·278	Stones.
	6958·808	

RECAPITULATION.

6781·598	Land.
98·639	Public roads.
34·901	Railways.
43·670	Water.
6958·808	Area of the Parish of New Machar, exclusive of the detached portion, in the County of Aberdeen.

PARISH OF NEW MACHAR, DET.

IN THE

COUNTY OF BANFF (DET.),

(Locally situated in the County of Aberdeen).

No. on Plan.	Area in Acres.	Description.	No. on Plan.	Area in Acres.	Description.
1	5·285	Arable, &c.	35	8·883	Arable.
2	·234	Houses, garden, and yard.	36	8·919	Houses, garden, and arable.
3	3·408	Arable.	37	22·106	Arable.
4	2·373	Arable.	38	·485	Houses, yard, garden, &c.
5	7·840	Arable.			
6	1·918	Arable & road.	39	16·470	Arable, &c.
7	7·301	Rough pasture & road.	40	·245	House, gardens, and yard.
8	4·429	Arable.			
9	2·438	Rough pasture & foot-path.	41	14·466	Arable, &c.
			42	5·574	Arable.
10	2·733	Arable.	43	7·295	Arable.
11	19·519	Arable.	44	4·920	Arable.
12	9·501	Rough pasture.	45	5·140	Arable.
13	9·066	Arable, &c.	46	10·832	Arable.
14	·317	Houses, garden, and yard.	47	4·675	Arable.
			48	3·597	Arable.
15	21·955	Arable, &c.	49	3·454	Arable.
16	·351	Houses, gardens, and yard.	50	3·451	Arable.
			51	·578	Houses, garden, yard, & arable.
17	·237	Houses, garden, and yard.	52	1·812	Arable.
			53	3·247	Arable.
18	·202	Houses, garden, and yard.	54	8·392	Arable.
19	·101	Houses & yard.	55	7·925	Arable.
20	3·202	Arable.	56	9·130	Arable.
21	5·147	Arable.	57	·138	Occupation road.
22	5·701	Arable, &c.	58	9·515	Arable.
23	11·470	Arable, &c.	59	6·351	Arable.
24	·203	Houses, garden, and yard.	60	8·241	Arable, &c.
			61	·118	House, gardens, and yard.
25	3·823	Arable.			
26	2·665	Arable.	62	26·963	Arable.
27	2·003	Arable.	63	10·559	Wood.
28	2·931	Arable.	64	18·907	Arable.
29	4·010	Arable.	65	12·763	Arable.
30	7·486	Arable, whins, & road.	66	17·495	Arable, &c.
31	3·460	Arable, whins, & road.	67	7·042	Arable.
32	7·213	Arable.	68	10·057	Arable.
33	2·905	Public road.	69	2·775	Arable.
34	·233	Houses, garden, and yard.	70	11·463	Arable, &c.
			71	3·670	Arable.

No. on Plan.	Area in Acres.	Description.	No. on Plan.	Area in Acres.	Description.
264	6·799	Arable.	280	1·926	Wood.
265	5·840	Arable.	281	2·928	Wood, &c.
266	8·367	Arable.	282	1·226	Arable.
267	10·436	Arable, &c.	283	12·637	Arable.
268	6·042	Arable.	284	2·057	Houses, yards, garden, & pond.
269	10·354	Arable.			
270	9·263	Arable.	285	1·011	Occupation road.
271	·430	Arable.	286	15·864	Arable, &c.
272	13·311	Arable.	287	3·339	Wood, &c.
273	·182	Pond.	288	·918	Arable.
274	10·731	Arable.	289	6·740	Wood, &c.
275	2·469	Wood, &c.	290	4·100	Arable, &c.
276	13·209	Arable.	291	9·727	Arable.
277	5·185	Arable.			
278	1·897	Wood.		2088·273	
279	·125	Arable.			

RECAPITULATION.

2055·515	Land.
31·720	Public roads.
1·038	Water.
2088·273	Area of the Parish of New Machar (Det.), in the County of Banff (Detached).

RECAPITULATION FOR THE PARISH.

3837·113	Land.
130·359	Public roads.
34·901	Railways.
44·708	Water.
9047·081	Total area of the Parish of New Machar, in the Counties of Aberdeen and Banff (Detached).

INDEX TO PLACES

IN THE

PARISH OF NEW MACHAR (DETACHED).

COUNTY OF BANFF, DET.

Name of Place.	No. of Sheet.		Descriptive Remarks.
	6-inch scale.	25·344-inch scale.	
Brunthill	LV.	3	A farmsteading.
Burnhead	,,	3	A farmsteading.
Changehill	,,	4	A farmsteading.
Clyne	,,	7	A farmsteading.
Greenhead	XLVI.	15	A crofter's residence.
Hill of Clyne	LV.	7	A farmsteading.
Kingsford	XLVI.	15	A crofter's residence.
Knaps	,,	15	A farmsteading.
Longcroft	LV.	4	A crofter's residence.
Meddens	,,	3	A farmsteading.
Milltown	,,	4	A farmsteading.
Overton	,,	4	A farmsteading.
Polewalls	XLVI.	15	A farmsteading.
Straloch	LV.	8	A mansion.
Upper Kinghorn	,,	8	A farmsteading.
Whiterashes	XLVI.	15	A village.
Windywalls	LV.	3	A farmsteading.
Westfield	,,	3	A dwelling house.
Wicketwalls	,,	4	A farmsteading.
Woodend	,,	8	A farmsteading.

INDEX TO PLACES

IN THE

PARISH OF NEW MACHAR.

COUNTY OF ABERDEEN.

Name of Place.	No. of Sheet.		Descriptive Remarks.
	6-inch scale.	25·344-inch scale.	
Broombrae	LV.	12	A farmsteading.
Broadtack	,,	16	A farmsteading.
Blackbraes	LVI.	9	A farmsteading.
Boddoms	,,	9	A farmsteading.
Brownhills	,,	9	A farmsteading.
Brokenwind	,,	13	A farmsteading.
Boghead	,,	13	A farmsteading.
Bridgefoot	,,	13	A crofter's residence.
Broadfold	,,	14	A crofter's residence.
Burnside	LXVI.	1	A farmsteading.
Buckie	,,	1	A farmsteading.
Backhill	,,	1	A farmsteading.
Bridgehaugh	,,	1	A cottage.
Backhill	,,	2	A farmsteading.
Croft	LV.	16	A dwelling house.
Chapel Croft	,,	16	A farmsteading.
Cunninghare	LVI.	9	A farmsteading.
Cockcairn	,,	9	A farmsteading.
Crossduick	,,	9	A farmsteading.
Crosscausey	,,	13	A farmsteading.
Croft of Kinmundy	,,	14	A crofter's residence.
Causeyend	LXV.	4	A cottage.
Corsehill	LXVI.	5	Two farmsteadings.
Drumlagair	,,	1	A farmsteading.
Dencroft	,,	6	A farmsteading.
Elrick House	LVI.	13	A mansion.
Eastside	,,	14	A crofter's residence.
Fowlershill	LXVI.	6	A number of crofts.
Gaucyhillock	LV.	12	A farmsteading.
Gallowbrae	,,	16	A cottage.
Greens	LVI.	9	A farmsteading.
Greenheads	,,	13	A farmsteading.
Govalbank	LXV.	4	A mansion.
Goval Cottage	LXVI.	1	

Name of Place.	No. of Sheet. 6-inch scale.	No. of Sheet. 25·344-inch scale.	Descriptive Remarks.
Highlands	LV.	16	A farmsteading.
Hawkshill	LXV.	4	A cottage.
Hillhead	LXVI.	1	A farmsteading.
Hillhead	,,	1	A farmsteading.
Hill of Goval	,,	1	A farmsteading.
Harewood	,,	6	A crofter's residence.
Kingseat	LVI.	9	A farmsteading.
Little Rainnieshill	,,	9	A farmsteading.
Longsteps	LXVI.	1	A farmsteading.
Longhills	,,	1	A farmsteading.
Lochgreens	,,	6	A farmsteading.
Lochend	,,	6	A crofter's residence.
Locheye	,,	6	A crofter's residence.
Little Goval	,,	5	Four cottages
Loch-hills	,,	6	A farmsteading.
Loch-head	,,	6	A crofter's residence.
Monykebbuck	LV.	16	A farmsteading.
Mains of Swailend	,,	16	A farmsteading.
Mason's Croft	,,	16	A dwelling house.
Middlehill	,,	16	A cottage.
Mameulah	LVI.	5	A farmsteading.
Mains of Elrick	,,	13	A farmsteading.
Mains of Kinmundy	,,	13	A farmsteading.
Muiryfold	LXVI.	1	A dwelling house.
Middle Tack	,,	1	A farmsteading.
Moss-side	,,	2	A cottage.
Meadowhead	,,	5	A farmsteading.
Newton	LVI.	5	A farmsteading.
Nether Kingseat	,,	9	A farmsteading.
Newbigging	,,	9	A crofter's residence.
Northward	,,	9	A crofter's residence.
North Kinmundy	,,	13	A mansion, &c.
Newpark	LXVI.	1	A farmsteading.
North Allans	,,	6	A farmsteading.
Old Town of Brownhills	LVI.	9	A farmsteading.
Ord	,,	13	A farmsteading.
Onetree	,,	13	A crofter's residence.
Old Goval	LXVI.	5	A farmsteading.
Plainwell	LVI.	13	Two cottages.
Place of Goval	LXV.	8	A farmsteading.
Parkhill House	LXVI.	5	A mansion.
Risque	LVI.	9	A crofter's residence, &c.
Roadside of Kinmundy	,,	13	Cottages, &c.
Rosemount	,,	13	A crofter's residence.

Name of Place.	No. of Sheet.		Descriptive Remarks.
	6-inch scale.	25·344-inch scale.	
Rosehall	LXVI.	1	A farmsteading.
Strypes	LVI.	5	A farmsteading.
Summerhill	,,	9	A village.
Stanneryford	,,	13	A farmsteading.
Sunnyside	,,	13	A farmsteading.
Straggles	,,	13	A farmsteading.
South Kinmundy	,,	13	Crofters' residences.
Swailend	LXVI.	1	A farmsteading.
South Allans	,,	6	A farmsteading.
Upper Rainnieshill	LVI.	5	A farmsteading.
Upper Tack	LXVI.	1	A farmsteading.
Westburn	LV.	16	A farmsteading.
Woodside	,,	16	Two dwelling houses.
Westside	LVI.	5	A farmsteading.
Westside of Uppertack	,,	13	A crofter's residence.
Woodside	,,	14	A dwelling house.
Woodend	LXVI.	1	A dwelling house.
Waulkmill	,,	1	Two farmsteadings, &c.
Woodend	,,	2	A crofter's residence.

ORDNANCE SURVEY OF SCOTLAND.

BOOK OF REFERENCE TO THE PLAN

OF THE

PARISH OF NEWTYLE,

IN THE

COUNTY OF FORFAR,

CONTAINING 5194·828 ACRES.

COLONEL SIR HENRY JAMES, R.E., F.R.S., F.G.S., &c.,

SUPERINTENDENT OF THE ORDNANCE SURVEY.

PRINTED AT THE ORDNANCE SURVEY OFFICE, SOUTHAMPTON.

1863.

Price One Shilling.

ground,
to one

he area

ook.

ncluded

1·4.

ontains
ference
Plans,

Scales

.. W

.. *T*

.. *T*

con

equent

-

. *C.F.*
. *T.C.*
. *C.W.*
. *Def.*
. *T.S.*

ow the

EXPLANATORY REMARKS.

The Scale of the Parish Plans is the 1-2500th of the actual length on the ground, and is equal to 25·344 inches to a mile, which is very approximately equal to one square inch to one acre, the square of 1·0018 inch being equal to one acre.

The length of each sheet is one and a-half miles, and the width one mile, the area of each sheet is therefore 960 acres.

Each enclosure has a reference number to the area which is given in this Book.

The Braces [/] on the plans are to indicate that the spaces so braced are included under the same reference number.

The Altitudes in feet above the Mean Level of the Sea are written thus —31·4.

The Scale of the Plans of the County is 6 inches to a mile, and each sheet contains the same area as 16 sheets of the Parish Plans. There is, therefore, a double reference number to each sheet as VI. 9., the Roman Numerals referring to the County Plans, the Arabic Figures to the Parish Plans.

The following are the characters employed on the Ordnance Plans on the Scales of 1·2500 and 6 inches to a mile:—

County Names	C	Hundreds or Wards	W
Parishes	P	Townships	T
Extra Parochial	E	Division of Townships	T

Antiquities ..... ROMAN / Druidical or Saxon / Norman or Subsequent

The descriptions of the boundaries are shown by the following initials:—

Centre of Stream	*C.S.*	Centre of Fence	*C.F.*
Centre of Road	*C.R.*	Top of Cop	*T.C.*
Side of Stream or Drain	*S.S.* or *S.D.*	Centre of Wall	*C.W.*
Root of Hedge	*R.H.*	Defaced	*Def.*
Face of Wall	*F.W.*	Track of Stream	*T.S.*

Undefined ..... *Und.*

Where a change occurs in the boundaries, the symbol [o—o] is used to show the part at which the change takes place.

TABLE

FOR CONVERTING DECIMAL PARTS OF AN ACRE INTO ROODS AND PERCHES.

Perches.	0 Rood.	1 Rood.	2 Roods.	3 Roods.	Perches.	0 Rood.	1 Rood.	2 Roods.	3 Roods.
0	·000	·250	·500	·750	21	·131	·381	·631	·881
1	·006	·256	·506	·756	22	·137	·387	·637	·887
2	·012	·262	·512	·762	23	·144	·394	·644	·894
3	·019	·269	·519	·769	24	·150	·400	·650	·900
4	·025	·275	·525	·775	25	·156	·406	·656	·906
5	·031	·281	·531	·781	26	·162	·412	·662	·912
6	·037	·287	·537	·787	27	·169	·419	·669	·919
7	·044	·294	·544	·794	28	·175	·425	·675	·925
8	·050	·300	·550	·800	29	·181	·431	·681	·931
9	·056	·306	·556	·806	30	·187	·437	·687	·937
10	·062	·312	·562	·812	31	·194	·444	·694	·944
11	·069	·319	·569	·819	32	·200	·450	·700	·950
12	·075	·325	·575	·825	33	·206	·456	·706	·956
13	·081	·331	·581	·831	34	·212	·462	·712	·962
14	·087	·337	·587	·837	35	·219	·469	·719	·969
15	·094	·344	·594	·844	36	·225	·475	·725	·975
16	·100	·350	·600	·850	37	·231	·481	·731	·981
17	·106	·356	·606	·856	38	·237	·487	·737	·987
18	·112	·362	·612	·862	39	·244	·494	·744	·994
19	·119	·369	·619	·869	40	·250	·500	·750	1·000
20	·125	·375	·625	·875					

N.B.—To convert Decimal Fractions of an Acre into Roods and Perches, multiply the decimal first by 4 and then by 40, preserving the same number of decimals in the product.

Examples—

A.	R.	P.	Acres.
			633·357
			4
			1·428
			40
633	1	17	17·120

A.	R.	P.	Acres.
			527·013
			4
			·052
			40
527	0	2	2·080

PARISH OF NEWTYLE,

IN THE

COUNTY OF FORFAR.

No. on Plan.	Area in Acres.	Description.	No. on Plan.	Area in Acres.	Description.
1	33·243	Arable & stream.		310·983	*Brought forward.*
2	33·434	Arable & stream.	31	·914	Houses, gardens, yards, & waste.
3	·513	Arable & stream.			
4	18·257	Arable & stream.	32	·310	Houses, garden, and waste.
5	17·048	Arable & stream.			
6	33·191	Arable & stream.	33	·155	House, garden, & waste
7	·549	Arable & stream.	34	·331	Houses, garden, and waste.
8	1·800	Arable & stream.			
9	1·927	Arable.	35	1·285	Houses, gardens, yard, waste, & arable.
10	15·863	Arable & stream.			
11	31·349	Arable & road.	36	4·650	Wood & streams.
12	24·793	Arable.	37	3·159	Arable.
13	17·055	Arable.	38	·486	Arable.
14	·289	House, garden, arable, & waste.	39	·763	House, garden, arable, & shed.
15	1·028	Wood & stream.	40	·236	Curling pond & arable.
16	7·369	Scottish North Eastern Railway (part of).	41	1·425	Houses, sheds, arable, & slope.
17	17·963	Arable.	42	·286	Road & slope.
18	6·815	Scottish North Eastern Railway, Newtyle Branch (part of).	43	2·144	Arable, slope, & stream
			44	·256	Arable, slope, & footpath.
19	5·602	Arable.	45	1·666	Arable.
20	11·772	Arable & road.	46	2·286	Arable.
21	18·820	Arable.	47	1·834	Arable.
22	2·787	Statute labor road & stream.	48	2·966	Arable.
			49	·504	Slope and footpath.
23	·500	Wood.	50	·561	Slope.
24	1·583	Arable.	51	5·825	Arable.
25	3·455	Arable, stream, & footpath.	52	13·823	Wood.
			53	1·172	Wood.
26	1·685	Arable & stream.	54	3·223	Arable.
27	·518	Statute labor road & stream.	55	3·870	Arable & footpath.
			56	1·264	Houses, gardens, arable & road.
28	·482	Houses, gardans, yard, waste, & footpath.	57	45·902	Arable, road, & stream.
29	·166	House, garden, arable. & stream.	58	4·153	Arable & stream.
			59	7·480	Arable, footpath, and stream.
30	1·127	Houses, gardens, yards, & arable.	60	·177	House, garden & stream
	310·983	*Carried forward.*		424·089	*Carried forward.*

No. on Plan.	Area in Acres.	Description.	No. on Plan.	Area in Acres.	Description.
	424·089	*Brought forward.*		848·171	*Brought forward.*
61	9·374	Arable.	99	15·825	Arable & stream.
62	13·462	Arable.	100	17·262	Arable.
63	·267	Wood and footpath.	101	26·337	Arable & stream.
64	1·934	Wood and shed.	102	2·135	Private road.
65	·493	Road.	103	39·298	Arable & stream.
66	·893	Houses, garden, yard, waste, arable, & slope	104	45·788	Arable & stream.
67	·322	House, arable, & slope.	105	5·713	Arable, stream, & footpath.
68	·841	Houses, garden, yard, & waste.	106	11·045	Arable & stream.
69	1·166	Scottish North Eastern Railway (part of).	107	20·066	Arable, streams, and rough pasture.
70	·437	Mill dam.	108	9·618	Arable, stream, & footpath.
71	11·956	Arable & stream.	109	7·693	Arable & streams.
72	3·542	Arable & footpath.	110	7·797	Arable.
73	9·483	Arable.	111	21·158	Arable.
74	·324	House, garden, & road.	112	14·564	Arable.
75	8·252	Wood.	113	15·487	Arable.
76	10·576	Scottish North Eastern Railway, Newtyle Branch (part of)	114	1·128	Houses, garden, yard, & waste.
77	14·677	Arable & footpath.	115	14·288	Arable, footpath, and stream.
78	·335	House, garden, yard, & waste.	116	13·414	Arable & footpath.
			117	·151	House, garden, & waste
79	·144	Houses, garden, yard, & waste.	118	17·797	Arable & stream.
80	5·349	Turnpike road.	119	4·864	Statute labor road & stream.
81	·644	Houses, gardens, road, & waste.	120	·148	House & garden.
			121	·222	House, garden, & waste
82	·197	House, garden, & waste	122	29·347	Arable & stream.
83	17·470	Arable, footpath, and stream.	123	1·116	Houses, garden, yard, waste, arable, and stream.
84	52·805	Arable.			
85	33·072	Arable.	124	7·616	Arable.
86	62·373	Arable & stream.	125	3·374	Rough pasture, mill dam, & streams.
87	2·904	Wood.			
88	44·617	Arable, streams, & footpath.	126	18·535	Arable & footpath.
			127	9·619	Areble & footpath.
89	·979	Houses, gardens, yard, & waste.	128	12·640	Arable.
			129	12·397	Arable.
90	24·825	Arable.	130	·155	House & arable.
91	19·457	Arable & stream.	131	·437	House, garden, & road.
92	7·948	Arable & stream.	132	11·653	Arable.
93	·324	House, garden, & arable	133	13·475	Arable.
94	·387	Mill dam.	134	12·997	Arable.
95	2·729	Houses, garden, yard, waste, arable, & road.	135	6·771	Arable.
			136	4·908	Rough pasture, & furze
96	10·591	Arable & stream.	137	11·906	Arable & footpath.
97	32·135	Arable & stream.			
98	16·798	Arable & stream.			
	848·171	*Carried forward.*		1316·915	*Carried forward.*

No. on Plan.	Area in Acres.	Description.	No. on Plan.	Area in Acres.	Description.
	1316·915	*Brought forward.*		2166·394	*Brought forward.*
138	3·988	Quarry, rough pasture, furze, footpath, & stream.	178	20·174	Arable.
			179	4·029	Statute labor road & rough pasture.
139	266·770	Rough pasture, furze, footpath, & stream.	180	30·278	Heathy pasture, furze, slope, & footpath.
140	3·756	Wood & ruin (Kinpurney Hill.	181	20·775	Rough pasture, furze, & sheepfold.
141	6·556	Heathy pasture.	182	·294	Houses, gardens, yard, & waste.
142	4·927	Wood.			
143	1·232	Arable & stream.	183	2·282	Wood & footpath.
144	7·945	Arable & stream.	184	9·606	Wood.
145	39·128	Arable & stream.	185	15·444	Arable & stream.
146	27·433	Arable & slope.	186	28·074	Arable.
147	28·617	Arable & slope.	187	17·593	Arable.
148	8·693	Arable & road.	188	10·776	Arable.
149	38·196	Arable.	189	20·917	Arable.
150	20·488	Arable.	190	7·932	Wood & streams.
151	16·367	Arable & road.	191	14·171	Arable.
152	26·919	Arable.	192	8·904	Arable & footpath.
153	13·854	Arable, wood, footpath, & stream.	193	31·166	Arable & stream.
			194	8·566	Arable & houses.
154	23·105	Arable & stream.	195	2·191	Houses, gardens, yards waste, arable, road, & stream.
155	17·247	Arable & road.			
156	29·937	Arable & stream.			
157	21·190	Arable.	196	·727	Church & graveyard.
158	·478	Houses, garden, yard, & waste.	197	·618	Road & stream.
			198	2·302	Houses, shed, garden, yard, waste, & arable
159	15·412	Arable.			
160	24·219	Arable.	199	·987	Road.
161	41·335	Arable & road.	200	·908	House, garden, sheds, arable, & stream.
162	24·324	Arable & rough pasture			
163	16·356	Arable.	201	4·592	Arable, pond, & stream
164	·299	Private road.	202	8·864	Arable & stream.
165	·217	House, garden, & waste	203	·078	Arable.
166	3·187	Statute labor road.	204	13·565	Arable & stream.
167	21·078	Arable.	205	·413	Arable.
168	17·131	Arable.	206	5·256	Arable.
169	·366	House, garden, yard, & waste.	207	9·196	Arable & footpath.
			208	7·189	Arable & stream.
170	2·496	House, sheds, gardens, yard, waste, & arable.	209	5·821	Arable.
			210	2·266	Houses, garden, yard, waste, arable, & road
171	1·313	Houses, arable, & footpath.	211	2·606	Houses, gardens, yards waste, & arable.
172	6·095	Arable.			
173	19·388	Arable.	212	·749	Wood & house.
174	6·207	Statute labor road.	213	·602	School, garden, & yard
175	21·564	Arable.	214	2·021	Houses, gardens, yard, & waste.
176	21·298	Arable.			
177	·368	Quarry, road, rough pasture, & slope.	215	·183	Curling Pond & house.
			216	8·282	Arable and stream.
	2166·394	*Carried forward.*		2496·791	*Carried forward.*

No. on Plan.	Area in Acres.	Description.
	2496·791	*Brought forward.*
217	1·736	Arable.
218	1·425	Scottish North Eastern Railway and station, Newtyle Branch (part of).
219	1·921	Houses, gardens, yards waste, & arable.
220	4·407	Public roads.
221	2·003	Houses, gardens, yards waste, & arable.
222	1·987	Houses, gardens, yards waste, & arable.
223	2·038	Houses, gardens, yards waste, & arable.
224	1·216	Houses, sheds, arable, & rails.
225	1·654	Houses, sheds, garden, yard, waste, arable, roads, & stream.
226	12·900	Arable & road.
227	11·161	Arable.
228	·377	Gravel pit & road.
229	8·290	Arable & stream.
230	6·921	Arable, rough pasture, & stream.
231	·881	Rough pasture.
232	16·111	Arable.
233	16·614	Arable.
234	·462	House, garden, arable, & waste.
235	·632	Mill dam, arable, & stream.
236	1·970	Arable, furze, marsh, stream, & slope.
237	3·438	Arable.
238	23·117	Arable, road, & stream.
239	9·020	Arable and stream.
240	·179	House, garden, & road.
241	·839	House, garden, yard, & road.
242	3·193	Houses, sheds, yard, waste, arable, and roads.
243	·167	Mill dam.
244	4·953	Arable.
245	10·633	Arable.
246	7·830	Arable.
247	·148	House, garden, waste, & stream.
248	10·693	Arable & road.
	2665·707	*Carried forward.*

No. on Plan.	Area in Acres.	Description.
	2665·707	*Brought forward.*
249	9·628	Arable.
250	18·043	Arable.
251	18·732	Arable.
252	19·757	Arable & road.
253	23·818	Arable, rough pasture, & stream.
254	3·038	Rough pasture, furze, & stream.
255	21·002	Arable.
256	2·252	Rough pasture & furze.
257	17·408	Arable.
258	9·169	Arable.
259	19·158	Arable.
260	19·745	Arable & slope.
261	10·512	Arable.
262	43·288	Arable, road, & stream.
263	13·363	Arable, stream, & footpath.
264	8·459	Arable.
265	3·910	Wood & stream.
266	·828	Houses, gardens, yard, waste, arable, road, & stream.
267	·844	Quarry & rough pasture
268	7·713	Turnpike road.
269	19·515	Arable, stream, & road.
270	8·484	Arable & stream.
271	7·374	Arable.
272	8·795	Houses, gardens, yard, waste, and Scottish North Eastern Railway, Newtyle Branch (part of).
273	17·412	Arable & rough pasture
274	82·526	Rough pasture, furze, road & stream.
275	158·300	Rough pasture, furze, road, & stream.
276	21·831	Rough pasture & arable
277	·951	Wood.
278	·763	Private road.
279	17·277	Arable.
280	·581	Wood.
281	7·438	Wood.
282	4·161	Arable.
283	11·620	Arable & footpath.
284	·138	Wood.
285	·895	House, garden, yard, waste, & road.
	3304·435	*Carried forward.*

No. on Plan.	Area in Acres.	Description.
	3304·435	*Brought forward.*
286	20·999	Rough pasture, furze, & road.
287	17·404	Arable, stream, rough pasture, & road.
288	11·030	Arable & stream.
289	41·398	Rough pasture, furze, & stream.
289a	3·876	Arable.
290	·738	Quarry, road, & rough pasture.
291	245·868	Heathy pasture, furze, road, & stream.
292	·666	Wood.
293	11·473	Arable.
294	11·195	Arable & footpath.
295	11·562	Arable & footpath.
296	8·462	Wood, sheepfold, and footpath.
297	14·846	Arable.
298	12·896	Arable & footpath.
299	10·816	Arable.
300	12·264	Arable.
301	18·306	Arable.
302	21·219	Arable & stream.
303	15·929	Arable.
304	4·768	Arable, furze, & road.
305	1·115	Houses, garden, yard, waste, arable, & shed
306	13·873	Arable.
307	9·793	Arable.
308	13·388	Arable.
309	11·291	Arable & stream.
310	11·309	Arable.
311	·125	House, garden, & arable
312	21·470	Arable, furze, stream, & footpath.
313	12·817	Arable & furze.
314	1·257	Rough pasture & stream
315	93·786	Wood.
316	11·935	Arable.
317	1·975	Arable & rough pasture
318	·457	Houses, garden, arable & waste.
319	·717	Houses, garden, arable & waste.
320	·899	Houses, gardens, yards waste, & road.
321	6·526	Arable.
322	16·557	Arable.
323	17·194	Arable & rough pasture
	4046·634	*Carried forward.*

No. on Plan.	Area in Acres.	Description.
	4046·634	*Brought forward.*
324	3·014	Arable & road.
325	49·786	Heathy pasture, furze, & footpath.
326	23·454	Rough pasture.
327	82·900	Heathy pasture & furze
328	392·727	Heathy pasture, furze, house, road, & stream
329	2·478	Marsh.
330	18·824	Arable.
331	·607	Road.
332	28·639	Arable.
333	2·815	Wood.
334	4·856	Wood.
335	1·797	Wood.
336	15·603	Arable.
337	24·557	Arable.
338	5·723	Arable.
339	·129	Mill dam.
340	12·084	Arable.
341	·529	Houses, yard, garden, waste, arable, & road
342	·536	Road.
343	14·838	Arable, furze, & road.
344	·310	Houses, garden, yard, & waste.
345	16·178	Arable.
346	36·920	Arable, rough pasture, & footpath.
347	·332	Private road.
348	3·284	Furze & footpath.
349	8·169	Arable & furze.
350	7·828	Arable.
351	9·854	Arable & footpath.
352	20·980	Arable.
353	4·447	Arable & road.
354	18·715	Arable.
355	1·654	Houses, garden, arable yard, waste, & road.
356	1·685	Arable, slope, and stream.
357	8·575	Arable & footpath.
358	·621	Arable & rough pasture
359	1·229	Quarry, rough pasture, & footpath.
360	4·260	Arable & footpath.
361	1·325	Houses, garden, yard, waste, arable, & road
362	·079	House & garden.
363	1·022	Private road, furze, & stream.
	4879·997	*Carried forward.*

No. on Plan.	Area in Acres.	Description.	No. on Plan.	Area in Acres.	Description.
	4879·997	*Brought forward.*		5006·586	*Brought forward.*
364	6·460	Arable.	386	3·236	Arable.
365	5·496	Arable.	387	7·630	Rough pasture & roads
366	6·260	Arable & stream.	388	5·860	Arable.
367	28·502	Arable.	389	4·436	Arable.
368	1·982	Arable.	390	4·321	Arable & marsh.
369	11·415	Arable.	391	5·256	Rough pasture, stream, & footpath.
370	·158	House & garden.			
371	20·074	Arable.	392	5·814	Arable.
372	4·535	Arable.	393	·739	Rough pasture & footpath.
373	·562	Wood.			
374	·690	House, garden, & arable	394	·339	Quarries.
375	·330	Mill dam.	395	1·244	Public road.
376	·479	Wood.	396	13·733	Arable.
377	1·496	Houses, garden, yard, waste, & arable.	397	17·399	Arable.
			398	·115	Wood.
378	2·988	Public road.	399	20·883	Arable.
379	·213	Wood.	400	21·406	Arable.
380	·482	Ornamental ground, footpath, & house.	401	20·492	Arable.
			402	·733	Wood & stream.
381	1·747	Ornamental ground & footpath.	403	3·300	Wood, road, & stream.
			404	12·657	Arable.
382	11·658	Arable & wood.	405	9·402	Wood.
383	19·146	Arable & slope.	406	10·109	Arable.
384	·421	Quarry, furze, & footpaths.	407	3·508	Rough pasture.
			408	4·762	Arable & streams.
385	1·495	Rough pasture.	409	10·868	Arable.
	5006·586	*Carried forward.*		5194·828	

RECAPITULATION.

5121·683	Land.
43·293	Public roads.
27·351	Railways.
2·501	Water.
5194·828	Total Area of the Parish of Newtyle, in the County of Forfar.

INDEX TO PLACES

IN THE

PARISH OF NEWTYLE.

COUNTY OF FORFAR.

Name of Place.	No. of Sheet.		Descriptive Remarks.
	6-inch scale.	25·344-inch scale.	
Auchtertyre	XLII.	16	A farmsteading.
Auchtertyre Quarry	,,	16	
Auchtertyre Hill	XLIII.	13	
Bowbutts	,,	13	Two ancient artificial mounds
Belmont Arms Inn	,,	9	
Belmont Wood	,,	9	
Burnmouth	,,	9	A farmsteading.
Boghead	,,	9	Three cot houses.
Bannatyne House	,,	13	
Belmont Street	,,	13	
Burnside	,,	13	Two small houses, with pendicles of land attached.
Comno Burn	XLII.	12	
Crew Well	,,	16	
Chapel of Keillor	,,	16	A few cot houses & smithy.
Chester Park	,,	16	
Church	XLIII.	13	
Commercial Street	,,	13	
Church Street	,,	13	
Castle Street	,,	13	
Couston	XLIX.	2	A mansion house.
Dundee and Newtyle Railway	XLIII.	13	
Denend	,,	9	A farmsteading.
Denside	XLVIII.	4	A cot house.
Davidston	XLIX.	2	A farmsteading.
Edderty	XLIII.	14	A farmsteading.
Free Church	,,	13	
Grahame's Knowe	XLII.	12	
Glack of Newtyle	XLIII.	13	An opening or valley between hills.
Hatton	,,	13	A farmsteading.
Hatton Hill	,,	13	
Hatton Castle, 1575, (Ruins of)	,,	13	

Name of Place.	No. of Sheet. 6-inch scale.	No. of Sheet. 25·344-inch scale.	Descriptive Remarks.
Henderston Hill	XLIII.	14	
Henderston Quarry	,,	14	
Henderston	,,	14	A farm steading.
Hill of Keillor	XLVIII.	4	A hamlet or small village.
Hunkrum Dubs	XLIX.	1	A marsh.
Keillor Burn	XLII.	12	
Kinpurney	XLIII.	9	A farmsteading.
Kinpurney Quarry	,,	10	
Kinpurney Hill	,,	10	
Kirkton	,,	13	A cluster of houses.
Meigle Station	,,	9	
Manse	,,	13	
Mill of Newtyle (sawing)	,,	13	
Millhole Quarry	,,	13	
Millhole	XLIX.	1	A farmsteading.
Newbigging	XLII.	12	A district in the N. W. of the parish.
Newtyle Hill	XLIX.	1	
Nethermill	XLIII.	9	A farmsteading.
Newbigging T.P.	,,	9	
Newtyle	,,	13	A village.
Newtyle Mill (bone dust)	,,	13	
North Street	,,	13	
Newtyle Station	,,	13	
Pitnappie	XLIX.	2	A farmsteading.
Pitnappie Quarry	,,	2	
Strathmore	XLII.	12	An extensive district.
Site of King's Well	,,	12	
Scottish North Eastern Railway	,,	12	
Scotish North Eastern Railway (Newtyle Branch)	,,	12	
Site of Camp	,,	16	
Supposed Site of Chapel	,,	16	
Site of Balcraig Castle	XLIII.	13	
Subterranean building or cavern discovered here	XLII.	16	
Sidlaw Hills	XLIII.	14	
School	,,	13	
South Street	,,	13	
The Den	,,	9	
Templeton	,,	10	Two cot houses.
U. P. Church	,,	13	
Wester Pitnappie	XLIX.	1	A small farmsteading.

7

ORDNANCE SURVEY OF SCOTLAND.

BOOK OF REFERENCE TO THE PLAN

OF THE

PARISH OF NIGG,

IN THE

COUNTY OF KINCARDINE,

CONTAINING 4606·584 ACRES.

COLONEL SIR HENRY JAMES, R.E., F.R.S., M.R.I.A., F.G.S., &c.,

SUPERINTENDENT OF THE SURVEY.

LONDON:
PRINTED BY GEORGE E. EYRE AND WILLIAM SPOTTISWOODE,
PRINTERS TO THE QUEEN'S MOST EXCELLENT MAJESTY.
FOR HER MAJESTY'S STATIONERY OFFICE.

1867.

Price Two Shillings.

[7142—50—6/67.]

on the
imately
ual to

f each

Book.

are in-

31·4.

t con-
louble
o the

Scales

W

T

T

x

ent

C.F.
T.C.
.W.
Def.
T.S.

the

ORDNANCE SURVEY OF SCOTLAND

PARISH OF NIGG

KINCARDINESHIRE

INDEX TO THE SHEETS

Published on the Scale of $\frac{1}{2500}$ or 25·344 Inches to a Mile.

EXPLANATORY REMARKS.

The scale of the Parish Plans is the 1-2500th of the actual length on the ground, and is equal to 25·344 inches to a mile, which is very approximately equal to one square inch to one acre, the square of 1·0018 inch being equal to one acre.

The length of each sheet is $1\frac{1}{2}$ miles, and the width 1 mile, the area of each sheet is therefore 960 acres.

Each enclosure has a reference number to the area which is given in this Book.

The Braces ($\int$) on the plans are to indicate that the spaces so braced are included under the same reference number.

The Altitudes in feet above the Mean Level of the Sea are written thus—31·4.

The Scale of the Plans of the County is 6 inches to a mile, and each sheet contains the same area as 16 sheets of the Parish Plans. There is therefore a double reference number to each sheet, as VI. 9., the Roman Numerals referring to the County Plans, the Arabic Figures to the Parish Plans.

The following are the characters employed on the Ordnance Plans on the Scales of 1–2500, and 6 inches to a mile :—

County Names	C	Hundreds or Wards	W
Parishes	P	Townships	T
Extra Parochial.....	E	Division of Townships	T

Antiquities ..... { ROMAN / Druidical or Saxon / Norman or Subsequent

The descriptions of the boundaries are shown by the following initials :—

Centre of Stream	*C.S.*	Centre of Fence	*C.F.*
Centre of Road	*C.R.*	Top of Cop	*T.C.*
Side of Stream or Drain ...	*S.S.* or *S.D.*	Centre of Wall	*C.W.*
Root of Hedge	*R.H.*	Defaced	*Def.*
Face of Wall.....	*F.W.*	Track of Stream.....	*T.S.*

Undefined..... *Und.*

Where a change occurs in the boundaries, the symbol [o—o] is used to show the part at which the change takes place.

N.B.—To convert Decimal Fractions of an Acre into Roods and Perches, multiply the decimal first by 4 and then by 40, preserving the same number of decimals in the product.

Examples—

	Acres.		Acres.
	633·357		527·013
	4		4
	1·428		·052
	40		40
A. R. P.		A. R. P.	
633 1 17	17·120	527 0 2	2·080

TABLE

FOR CONVERTING DECIMAL PARTS OF AN ACRE INTO ROODS AND PERCHES.

Perch.	0 Rood.	1 Rood.	2 Roods.	3 Roods.	Perch.	0Rood.	1 Rood.	2 Roods.	3 Roods.
0	·000	·250	·500	·750	21	·131	·381	·631	·881
1	·006	·256	·506	·756	22	.137	·387	·637	·887
2	·012	·262	·512	·762	23	·144	·394	·644	·894
3	·019	·269	·519	·769	24	·150	·400	·650	·900
4	·025	·275	·525	·775	25	·156	·406	·656	·906
5	·031	·281	·531	·781	26	·162	·412	·662	·912
6	·037	·287	·537	·787	27	·169	·419	·669	·919
7	·044	·294	·544	·794	28	·175	·425	·675	·925
8	·050	·300	·550	·800	29	·181	·431	·681	·931
9	·056	·306	·556	·806	30	·187	·437	·687	·937
10	·062	·312	·562	·812	31	·194	·444	·694	·944
11	·069	·319	·569	·819	32	·200	·450	·700	·950
12	·075	·325	·575	·825	33	·206	·456	·706	·956
13	·081	·331	·581	·831	34	·212	·462	·712	·962
14	·087	·337	·587	·837	35	·219	·469	·719	·969
15	·094	·344	·594	·844	36	·225	·475	·725	·975
16	·100	·350	·600	·850	37	·231	·481	·731	·981
17	·106	·356	·606	·856	38	·237	·487	·737	·987
18	·112	·362	·612	·862	39	·244	·494	·744	·994
19	.119	·369	·619	·869	40	·250	·500	·750	1·000
20	·125	·375	·625	·875					

PARISH OF NIGG,

IN THE

COUNTY OF KINCARDINE.

No. on Plan.	Area in Acres.	Remarks.	No. on Plan.	Area in Acres.	Remarks.
2	51·666	Foreshore of tidal water (River Dee).	36	·348	Houses and garden.
3	3·529	Rough pasture.	37	·489	Houses, yard, and garden.
4	16·795	Rough pasture (island).	38	11·738	Arable.
5	·234	Stackyard.	39	9·232	Arable.
6	·962	Houses, yards, and pond.	40	2·012	Private road.
			41	·533	Occupation road.
7	1·495	Grass and wood.	42	8·477	Arable.
8	·477	Wood.	43	11·164	Arable.
9	6·590	Arable.	44	10·364	Arable.
10	·860	Occupation road.	45	3·907	Arable.
11	24·741	Arable.	46	3·600	Public road.
12	1·547	Public road.	47	1·812	Arable.
13	5·105	Slopes, trees, and whins.	48	6·456	Arable.
			49	6·007	Arable.
14	7·870	Arable.	50	5·553	Arable.
15	·743	Wood.	51	3·413	Arable.
16	2·285	Pasture.	52	4·708	Arable.
17	·899	Slope and trees.	53	4·304	Arable.
18	8·949	Arable.	54	·334	Road and houses.
19	·795	House, yard, and garden.	55	·952	Arable.
			56	·710	Arable.
20	·854	Rough pasture and slope.	57	1·544	Houses, yards, garden, and rough pasture.
21	2·473	Arable.			
22	8·034	Arable.	58	·556	Arable.
23	1·727	Houses, yards, gardens, and road.	59	·491	Houses, yards, garden, and road.
24	·607	Occupation road.	60	1·057	Arable.
25	4·925	Arable.	61	2·510	Houses, waste, yards, and gardens.
26	4·679	Rough pasture (island).			
27	35·015	Arable.	62	·400	Houses and lanes.
28	·617	Garden.	63	1·088	Arable.
29	3·537	Torry Brick Works (part of).	64	2·425	Arable.
			65	·064	House.
30	·799	Public road.	66	1·002	Houses, waste, and rough pasture.
31	6·493	Torry Brick Works (part of).	67	·804	Houses, yards, and gardens.
32	33·198	Arable.			
33	35·427	Arable.	68	2·611	Pasture and houses.
34	10·519	Arable.	69	·384	House, garden, road, and rough pasture.
35	25·534	Arable.			

No. on Plan.	Area in Acres.	Remarks.
70	2·059	Arable and road.
71	5·034	Arable.
72	5·190	Arable.
73	·604	Houses, yards, and garden.
74	4·740	Arable.
75	·669	Public road.
76	·198	Houses and garden.
77	7·579	Arable.
78	·259	House and garden.
79	1·522	Ornamental ground.
80	·198	Garden.
81	1·007	House and ornamental ground.
82	2·012	Wood.
83	·332	Garden.
84	7·411	Arable.
85	·388	Arable.
86	·231	Houses, yard, and garden.
87	9·940	Arable.
88	·315	Houses, yard, and garden.
89	·556	Arable.
90	1·003	Arable.
91	5·682	Arable.
92	7·808	Arable.
93	7·393	Arable.
94	10·528	Arable.
95	43·014	Arable.
96	·816	Cart road.
97	21·315	Arable.
98	·476	Houses, yard, and garden.
99	·660	Houses, yard, and garden.
100	·091	House and garden.
101	·275	Houses, yard, and road.
102	1·552	Arable.
103	4·548	Public road.
104	8·768	Rough pasture, whins, and slopes.
105	63·722	Arable, &c.
105a	·220	Road.
106	1·954	Torry Point Battery.
107	1·624	Arable.
108	2·627	Arable.
109	·481	Houses, yard, and road.
110	4·629	Arable.
111	24·856	Arable.
112	1·259	Occupation road.
113	43·367	Arable, &c.
114	·440	Arable.
115	·301	Graveyard.
116	·982	Houses, yards, garden, and road.
117	18·233	Arable.
118	4·354	Pasture.
119	3·538	Arable and rough pasture.
120	1·866	Arable.
121	7·315	Arable.
122	3·307	Arable.
123	3·405	Arable.
124	5·537	Arable.
125	5·065	Arable.
126	1·072	Arable.
127	29·514	Arable.
127a	·446	Cart road.
128	8·880	Arable.
129	·723	Houses, yard, and road.
130	1·861	Arable.
131	25·547	Arable.
132	1·006	Houses, yard, and garden.
133	·942	River Dee.
134	·101	House and grass.
135	2·011	Arable.
136	1·123	Arable.
137	9·863	Arable.
138	·581	Arable.
139	1·579	Houses, yards, gardens, and grass.
140	·440	Arable.
141	3·806	Arable.
142	2·002	Wood and slopes.
143	·270	Pond (part of).
144	7·633	Arable.
145	5·015	Arable.
146	·300	Houses, yard, and garden.
147	7·331	Arable.
148	3·527	Arable.
149	14·065	Arable.
150	7·154	Arable.
151	·144	Private road.
152	1·715	Turnpike road.
153	1·097	Arable.
154	·312	Houses, yard, and garden.
155	·953	Arable.

No. on Plan.	Area in Acres.	Remarks.	No. on Plan.	Area in Acres.	Remarks.
156	1·613	Rough pasture and road.	201	·755	Arable.
157	·336	Garden and house.	202	·199	Houses, yard, and gardens.
158	1·186	Arable.	203	·124	House and rough pasture.
158a	10·634	River Dee (part of, tidal).	204	8·178	Arable.
159	·738	Houses, yard, and gardens.	205	·337	Houses, yard, garden, and road.
160	·169	House and garden.	206	10·812	Arable.
161	8·228	Arable.	207	·232	Rough pasture(island).
162	·154	House and garden.	208	10·099	Arable.
163	·888	Wood.	209	1·082	Houses, yard, garden, and road.
164	3·725	Arable.			
165	·263	Occupation road.	210	20·387	Arable.
166	1·110	Houses, yards, and pasture.	211	18·223	Arable.
			212	6·205	Rough pasture.
167	·215	Houses and garden.	213	8·409	Arable.
168	·226	Pond.	214	·802	Houses, yard, garden, and road.
169	·573	Wood.			
170	1·096	Private road.	215	6·865	Arable.
171	7·714	Arable.	216	3·387	Public road.
172	2·928	Arable.	217	·628	Wood.
173	3·618	Arable.	218	3·400	Arable.
174	3·881	Arable.	219	2·614	Arable.
175	·374	Occupation road.	220	2·935	Arable.
176	4·462	Arable.	221	·553	Wood.
177	5·020	Arable.	222	·371	House and garden.
178	5·453	Arable.	223	3·572	Arable.
179	5·290	Arable.	224	3·982	Arable.
180	4·727	Arable.	225	1·566	Wood.
181	4·061	Arable.	226	3·851	Arable.
182	4·298	Arable.	227	4·027	Arable.
183	1·547	Private road.	228	1·514	Wood.
184	·428	Whins and stones.	229	4·269	Arable.
185	1·268	Wood.	230	4·818	Arable.
186	5·148	Arable.	231	1·080	Wood.
187	4·853	Arable.	232	2·041	Public road.
188	4·578	Arable.	233	3·435	Arable.
189	5·579	Arable.	234	3·215	Arable.
190	·406	House, yards, and garden.	235	·742	Wood.
			236	2·897	Arable.
191	4·536	Arable.	237	2·667	Arable.
192	1·204	Arable, &c.	238	·588	Wood.
193	3·156	Arable.	239	2·430	Arable.
194	·221	Arable.	240	2·183	Arable.
195	·421	Houses, garden, and rough pasture.	241	·451	Wood.
			242	2·764	Arable.
196	14·096	Arable.	243	·556	Wood.
197	2·194	Whins and trees.	244	4·219	Arable.
198	1·387	Wood.	245	·274	Garden.
199	·649	Whins.	246	·440	Houses, yards, and garden.
200	·771	Arable.			

No. on Plan.	Area in Acres.	Remarks.	No. on Plan.	Area in Acres.	Remarks.
247	1·403	Ornamental ground.	296	·275	Garden.
248	·496	Wood.	297	·389	Houses, yard, and road.
249	·335	Garden.			
250	5·862	Arable.	298	·536	Arable.
251	·320	Occupation road.	299	·371	Wood.
252	4·849	Arable.	300	·106	Arable.
253	6·910	Arable.	301	2·557	Arable.
254	5·876	Arable.	302	1·066	Wood.
255	2·849	Arable.	303	·969	Whins, &c.
256	161·836	Wood, quarries, &c.	304	1·272	Church, grass, and wood.
257	5·312	Arable.			
258	5·593	Arable.	305	·478	Public road.
259	1·010	Private road.	306	3·242	Wood.
260	·078	Pond.	307	1·094	Arable.
261	6·996	Arable.	308	5·038	Arable.
262	·065	House and garden.	309	·227	Private road.
263	·461	Stones and road.	310	·250	Garden.
264	10·479	Arable.	311	1·024	Arable.
265	2·955	Public road.	312	·320	Houses, yard, garden, and grass.
266	11·730	Arable.			
267	8·928	Arable.	313	·178	Public road.
268	7·860	Arable.	314	1·099	Arable and garden.
269	8·558	Arable.	315	·350	House and garden.
270	13·431	Arable.	316	8·223	Wood.
271	13·847	Arable.	317	2·556	Arable.
272	3·539	Arable.	318	6·997	Arable.
273	·289	House, yard, garden, and road.	319	·584	Public road.
			320	·217	Houses, yards, and gardens.
274	3·856	Arable.			
275	3·417	Arable.	321	14·094	Arable.
276	9·993	Arable.	322	18·391	Arable.
277	6·686	Arable.	323	·281	Houses, garden, and arable.
278	11·135	Arable.			
279	4·424	Arable.	324	6·904	Arable.
280	1·698	Arable.	325	·076	House and garden.
281	·649	House, yard, road, and rough pasture.	326	·503	Houses, yards, and garden.
282	·247	Garden.	327	·395	Stackyard.
283	·561	Arable.	328	1·567	Public road.
284	·179	Arable.	329	1·349	Wood, &c.
285	·240	Road and house.	330	3·490	Arable.
286	9·534	Arable.	331	·411	Ornamental ground.
287	·107	Dam.	332	1·727	Ornamental ground and house.
288	·270	Road, &c.			
289	·750	Houses, yard, garden, and grass.	333	2·972	Wood.
			334	1·309	Gardens.
290	3·349	Arable.	335	·576	Private road.
291	1·273	Arable.	336	3·175	Arable.
292	6·041	Arable.	337	2·424	Arable.
293	5·393	Arable.	338	5·479	Arable.
294	5·058	Arable.	339	3·716	Arable.
295	·359	Arable.	340	3·325	Arable and road.

No. on Plan.	Area in Acres.	Remarks.	No. on Plan.	Area in Acres.	Remarks.
341	·359	Wood.	386	·756	Road and rough pasture.
342	7·896	Arable and road.	387	·538	Houses, yard, and garden.
343	7·210	Arable.	388	5·614	Arable.
344	·267	House, garden, and road.	389	7·980	Arable.
345	·377	Stones.	390	5·733	Arable and rough pasture.
346	5·301	Arable.	391	5·564	Arable.
347	5·624	Arable.	392	4·701	Arable and rough pasture.
348	5·709	Arable.	393	6·860	Arable.
349	·204	Private road.	394	6·854	Arable.
350	1·497	Rough pasture.	395	5·705	Arable.
351	·228	Public road.	396	5·906	Arable.
352	5·923	Arable.	397	5·821	Arable.
353	·524	House, stackyard, &c.	398	5·767	Arable.
354	·224	Wood and pond.	399	9·272	Arable.
355	2·055	Arable.	400	·142	House, yard, and garden.
356	·682	Houses, yards, and road.	401	3·503	Arable.
357	·376	Wood and footpaths.	402	3·291	Public road.
358	·556	House and garden.	403	6·986	Arable.
359	·636	Wood and grass.	404	5·936	Arable.
360	1·935	Arable.	405	3·892	Arable.
361	·439	Houses, yard, gardens, and road.	406	·392	Houses, yards, and garden.
362	·843	Arable.	407	5·774	Arable and rough pasture.
363	5·938	Arable.	408	5·481	Arable.
364	2·808	Arable.	409	5·296	Arable.
365	1·199	Rough pasture and stones.	410	5·404	Arable.
366	·835	Wood.	411	5·401	Arable.
367	7·335	Arable and rough pasture.	412	·876	Houses, yards, and road.
368	2·469	Arable.	413	·217	Arable and garden.
369	·712	Arable.	414	4·259	Arable.
370	·083	House, yard, and garden.	415	5·418	Arable.
371	4·865	Arable.	416	4·017	Arable.
372	5·416	Arable.	417	4·716	Arable.
373	3·930	Arable.	418	2·133	Public road.
374	4·028	Arable.	419	7·363	Arable.
375	·234	Wall.	420	5·072	Arable.
376	6·671	Arable.	421	4·805	Arable.
377	3·793	Rough pasture.	422	3·279	Arable.
378	50·919	Wood.	423	5·068	Arable.
379	3·522	Arable.	424	109·205	Wood and rough pasture.
380	2·862	Arable.	425	41·190	Arable, rough pasture, &c.
381	5·079	Arable.	426	5·305	Arable.
382	·240	Pasture.			
383	·166	Dam.			
384	·450	Public road.			
385	14·939	Arable.			

No. on Plan.	Area in Acres.	Remarks.
427	67·862	Arable, rough pasture, &c.
428	·559	Houses, yards, and gardens.
429	·499	Occupation road.
430	·975	Arable.
431	5·901	Arable.
432	7·015	Heathy pasture and stones.
433	·205	Arable.
434	1·727	Houses, yards, road, and arable.
435	·313	Arable.
436	·341	Occupation road.
437	8·599	Rough pasture and trees.
438	1·652	Occupation road.
439	6·269	Arable.
440	6·301	Arable.
441	4·097	Arable.
442	4·966	Rough pasture and stones.
443	9·528	Arable.
444	7·984	Arable.
445	9·241	Arable.
446	8·857	Arable.
447	9·980	Arable.
448	8·250	Public road.
449	·600	Houses, yards, garden, pond, &c.
450	·611	Rough pasture.
451	3·320	Arable.
452	6·089	Arable, &c.
453	10·187	Arable.
454	2·496	Arable.
455	3·105	Arable.
456	47·547	Scottish North Eastern Railway (part of).
457	10·540	Arable.
458	1·931	Arable.
459	4·390	Arable.
460	2·809	Arable.
461	7·754	Arable.
462	6·051	Arable.
463	·495	Rough pasture.
464	6·059	Arable.
465	·265	Arable.
466	·379	Houses, yards, garden, and pond.
467	·095	House, yard, and garden.
468	8·215	Arable.
469	·781	Wood.
470	·827	Arable.
471	4·632	Arable.
472	5·711	Arable.
473	5·927	Wood and road.
474	5·644	Arable.
475	·434	House and arable.
476	·685	Wood.
477	4·451	Arable.
478	4·140	Arable.
479	7·782	Arable.
480	·202	Wood and rough pasture.
481	·580	Houses, yards, and garden.
482	·448	Wood.
483	·314	Garden.
484	5·396	Arable.
485	·102	Pond.
486	12·469	Public road (T.P.)
487	4·791	Arable.
488	·222	Stackyard.
489	·532	Houses, yards, garden, and road.
490	6·323	Arable.
491	7·606	Arable.
492	7·882	Arable.
493	7·660	Arable.
494	·792	Public road.
495	1·035	Arable.
496	7·289	Arable.
497	·150	Houses, yard, and garden.
498	·131	House and garden.
499	6·602	Arable.
500	·358	Houses and gardens.
501	1·538	Rough pasture and stream.
502	5·678	Arable and rough pasture.
503	11·012	Arable and rough pasture.
504	1·832	Arable.
505	6·936	House, arable, and rough pasture.
506	8·064	Wood.
507	3·829	Arable.
508	3·436	Arable.
509	·463	Wood.
510	5·880	Arable.
511	4·143	Arable.

No. on Plan.	Area in Acres.	Remarks.
511a	·334	Occupation road.
512	·388	Wood.
513	4·481	Arable.
514	4·246	Arable.
515	1·336	Public road.
516	4·003	Arable.
517	35·772	Wood.
518	5·827	Arable.
519	·947	Rough pasture.
520	·411	Occupation road.
521	4·747	Arable.
522	5·361	Arable and rough pasture.
523	6·913	Arable and rough pasture.
524	5·292	Arable.
525	4·482	Public road.
526	11·459	Arable.
527	6·092	Arable.
528	8·670	Arable.
529	6·855	Arable.
530	·903	Houses, yards, garden, road, &c.
531	3·184	Arable.
532	4·020	Arable.
533	·338	Wall.
534	3·705	Arable.
535	·284	Wall.
536	4·583	Arable.
537	·920	Arable and rough pasture.
538	4·918	Arable.
539	4·507	Arable and rough pasture.
540	2·182	Arable.
541	5·504	Arable.
542	·498	Houses, yards, and garden.
543	·849	Occupation road.
544	·347	Stackyard.
545	2·093	Arable.
546	10·149	Rough pasture.
547	2·793	Arable.
548	2·237	Arable.
549	3·414	Arable.
550	4·294	Arable.
551	29·675	Arable.
552	·928	Occupation road.
553	·239	House, yards, and road.
554	5·652	Arable.
555	5·490	Arable.
556	6·683	Arable.
557	5·738	Arable.
558	·183	Occupation road.
559	1·807	Arable.
560	·277	House, yard, and garden.
561	5·586	Arable.
562	51·158	Arable.
563	38·095	Arable.
564	·625	Rough pasture.
565	·459	House, yard, and garden.
566	·437	Occupation road.
567	·621	Arable.
568	17·270	Public road (T.P.)
569	4·092	Arable.
570	·374	Rough pasture.
571	1·420	Houses, yards, garden, wood, and road.
572	10·734	Rough pasture.
573	·850	Public road.
575	·228	Pond.
576	9·747	Rough pasture and arable.
577	·346	Pond.
578	·488	Arable and gravel pit.
579	·473	Houses and road.
580	·479	Stackyard.
581	2·757	Arable.
582	6·536	Arable.
583	4·605	Arable.
584	·213	House, garden, arable, and road.
585	2·450	Rough pasture.
586	12·669	Wood.
587	2·298	Arable.
588	1·953	Arable and rough pasture.
589	26·223	Loirston Loch.
590	·508	Ponds.
591	·329	Ponds.
592	5·162	Arable.
593	2·580	Arable.
594	·185	Ponds.
595	3·314	Arable.
596	2·695	Arable.
597	·064	House and garden.
598	4·295	Arable.
599	5·211	Arable.
600	2·658	Arable.
601	·126	Houses, yard, and garden.

No. on Plan.	Area in Acres.	Remarks.
602	2·350	Public road.
603	·368	House, yards, and garden.
604	2·834	Arable.
605	6·450	Arable.
606	3·042	Arable.
607	5·469	Arable.
608	3·472	Arable.
609	7·612	Arable.
610	1·381	House and arable.
611	6·621	Arable.
612	12·665	Arable.
613	·548	Stones.
614	13·394	Arable and rough pasture.
615	·100	House and garden.
616	·971	Pond.
617	6·301	Rough pasture.
618	15·661	Arable.
619	3·142	Rough pasture and quarry.
620	10·022	Arable and road.
621	9·359	Arable and road.
622	1·058	Stackyard.
623	·331	Houses and yard.
624	·424	Houses, yard, and garden.
625	·403	Houses and stackyard.
626	·886	Public road.
627	·089	Houses and garden.
628	11·253	Arable and rough pasture.
629	8·939	Arable.
630	5·865	Arable.
631	6·356	Arable.
632	3·786	Arable.
633	4·150	Arable.
634	4·610	Arable.
635	4·868	Arable.
636	5·248	Arable.
637	3·235	Arable.
638	9·343	Arable.
639	11·695	Arable.
640	9·964	Arable.
641	·126	House, yard, and garden.
642	·146	House, yard, and garden.
643	12·762	Arable.
644	·198	Houses, yard, and garden.
645	2·262	Arable.
646	1·828	Ornamental ground and wood.
647	·735	Houses and garden.
648	·517	Houses, yards, and wood.
649	1·344	Ornamental ground.
650	·843	Wood.
651	3·127	Ornamental ground.
652	·258	Public road.
653	·133	House, yard, garden, and road.
654	·278	Wood.
655	3·799	Public road.
656	6·539	Arable.
657	6·530	Arable.
658	9·772	Arable.
659	7·990	Arable.
660	1·118	Public road.
661	7·085	Arable.
662	6·199	Arable.
663	12·822	Arable.
664	12·672	Arable.
665	6·056	Arable.
666	6·030	Arable.
667	·515	Occupation road.
668	5·884	Arable.
669	6·111	Arable.
670	3·973	Arable.
671	5·111	Arable.
672	·374	Occupation road.
673	4·135	Arable.
674	1·914	Arable.
675	·707	Houses, yard, and rough pasture.
676	1·351	Stackyard.
677	·331	Garden and grass.
678	·384	Occupation road.
679	3·935	Arable.
680	4·318	Arable.
681	·197	Houses and yard.
682	·305	Public road.
683	·351	Arable.
684	10·737	Arable.
685	80·768	Foreshore.
686	16·714	Arable, &c.
687	163·250	Rough pasture, &c.
688	8·142	Arable, &c.
689	·400	Slope.
690	6·283	Arable.
691	·166	Houses, yard, and garden.
692	4·535	Arable.

No. on Plan.	Area in Acres.	Remarks.	No. on Plan.	Area in Acres.	Remarks.
693	7·470	Arable.	734	2·003	Arable.
694	·409	Houses and garden.	735	2·902	Arable.
695	·277	Houses and garden.	736	2·616	Arable.
696	·616	Houses, garden, and rough pasture.	737	5·709	Arable.
			738	·124	Waste.
697	8·488	Rough pasture and roads.	739	·101	Arable.
			740	·754	Arable.
698	9·320	Arable, rough pasture, &c.	741	1·774	Public road.
			742	6·578	Arable.
699	·680	Houses, yard, gardens, and rough pasture.	743	·090	Houses, yard, and gardens.
700	·080	House, yard, and garden.	744	4·072	Arable.
			745	·152	Arable and ruins.
701	8·930	Arable, &c.	746	2·731	Arable.
702	8·558	Arable, &c.	747	2·520	Arable.
703	6·899	Arable, &c.	748	1·441	Arable.
704	6·800	Arable, &c.	749	2·806	Arable.
705	4·582	Arable and rough pasture.	750	7·308	Arable, &c.
			751	4·418	Arable.
706	5·273	Arable.	752	5·236	Arable.
707	·447	Houses and gardens.	753	4·445	Arable.
708	6·839	Arable.	754	·795	Houses, yards, gardens, and road.
709	·333	Occupation road.			
710	·275	Houses and gardens.	755	4·515	Arable.
711	11·434	Arable.	756	·213	Wall.
712	5·725	Arable.	757	4·622	Arable.
713	5·089	Arable.	758	4·154	Arable.
714	2·797	Arable.	759	4·069	Arable.
715	1·720	Arable.	760	4·120	Arable.
716	·124	Houses, yards, and grass.	761	·122	Wall.
			762	4·615	Arable.
717	·223	House and garden.	763	5·999	Arable and stones,
718	·253	Occupation road.	764	·467	Public road.
719	2·823	Arable.	765	·201	Road.
720	·387	Houses and gardens.	766	3·305	Arable.
721	·169	House and garden.	767	·062	House, yard, and garden.
722	1·387	Arable.			
723	2·380	Arable, waste, and road.	768	1·360	Arable.
			769	10·565	Arable and rough pasture.
724	4·307	Arable.			
725	11·667	Arable.	770	2·111	Arable.
726	·874	Arable.	771	·045	Houses, yard, and garden.
727	·231	Houses, yard, and garden.			
			772	·103	Road.
728	5·212	Arable.	773	·048	Houses and yard.
729	·611	Rough pasture, stones, and arable.	774	·253	Arable, house, and garden.
730	·785	Arable.	775	1·329	Arable.
731	·378	Arable.	776	4·594	Arable, &c.
732	·288	Houses, yard, garden, and road.	777	6·510	Arable.
			778	1·453	Arable.
733	2·271	Arable.	779	2·443	Arable, &c.

No. on Plan.	Area in Acres.	Remarks.
780	·399	Houses, yards, garden, and arable.
781	1·704	Arable.
782	·152	House, yard, and garden.
783	·498	Public road.
784	·080	Houses and garden.
785	·126	Houses, yard, and garden.
786	3·881	Arable.
787	1·645	Arable.
788	1·739	Arable.
789	1·010	Arable.
790	5·968	Arable, &c.
791	1·710	Arable.
792	1·946	Arable.
793	·217	Houses, yard, and garden.
794	2·305	Arable.
795	·251	Houses, yard, and gardens.
796	4·747	Arable.
797	2·028	Arable.
798	1·827	Arable.
799	3·540	Arable.
800	·135	House, yard, and garden.
801	·177	Houses, yard, and garden.
802	2·503	Arable.
803	·211	Houses, yards, and garden.
804	·832	Arable.
805	2·201	Arable.
806	·209	Arable.
807	·174	Houses, yards, garden, and road.
808	5·408	Arable and rough pasture.
809	4·639	Arable.
810	2·136	Arable.
811	·297	Stones.
812	2·068	Arable.
813	·306	Houses, yard, garden, and road.
814	2·840	Arable.
815	·309	Ponds.
816	46·129	Wood.
817	·659	Ponds.
818	5·196	Arable, rough pasture, &c.
819	2·273	Arable.
820	1·591	Arable.
821	2·103	Arable.
822	2·008	Arable.
823	2·275	Arable, &c.
824	1·122	Arable.
825	3·994	Arable.
826	2·101	Arable.
827	1·589	Arable.
828	1·394	Arable.
829	·201	Houses, yard, and garden.
830	2·647	Arable.
831	·345	Arable.
832	·100	House and garden.
833	2·228	Arable.
834	·697	Public road.
835	1·240	Arable.
836	1·314	Arable.
837	·266	Wall.
838	1·208	Arable.
839	1·213	Arable.
840	·123	Houses, yard, and garden.
841	·099	House, yard, and garden.
842	2·795	Arable.
843	1·653	Arable.
844	1·400	Arable.
845	1·036	Arable.
846	·780	Arable.
847	1·295	Arable.
848	·201	House, yard, and arable.
849	·084	House and garden.
850	9·768	Arable.
851	12·131	Arable.
852	12·385	Arable.
853	·635	House, yards, and road.
854	·312	House and garden.
855	·047	Stones.
856	8·041	Arable.
857	7·216	Arable.
858	19·308	Arable.
859	1·365	Public road.
860	6·029	Arable.
861	·514	Houses and yard.
862	·243	Stackyard.
863	·239	Occupation road.
864	5·129	Arable.
865	6·853	Arable.
866	·214	House, yard, and garden.

No. on Plan.	Area in Acres.	Remarks.
867	2·256	Arable.
868	2·856	Arable.
869	1·912	Arable.
870	2·345	Arable.
871	2·292	Arable.
872	1·893	Wood.
873	·059	House, yard, and garden.
874	·518	Houses and yards.
875	7·075	Arable.
876	9·960	Arable.
877	44·517	Arable.
878	3·550	Public road.
879	2·938	Arable.
880	·195	Houses and yards.
881	·158	Wall.
882	10·507	Arable.
883	13·201	Arable.
884	13·028	Arable.
885	11·138	Arable.
886	13·057	Arable.
887	·376	Houses and yards.
888	3·544	Arable.
889	12·298	Arable.
890	3·202	Arable.
891	19·338	Arable.
892	4·246	Arable.
893	·403	Houses and gardens.
894	·314	Houses, yards, gardens, and grass.
895	·805	Houses, yards, gardens, and grass.
896	1·125	Public road.
897	·555	Houses, yards, and gardens.
898	10·338	Arable.
899	·115	Houses and yard.
900	2·985	Arable, &c.
901	·108	Ash-pit.
902	1·417	Houses, rough pasture, &c.
903	9·499	Arable.
904	·447	Garden.
905	3·738	Houses, yards, and roads.
906	·621	Houses, yards, gardens, and grass.
907	·613	Houses, yards, garden, and grass.
908	·315	Garden.
909	·746	Houses, yards, and grass.
910	28·436	Arable.
911	1·326	Arable.
912	·348	Houses, yards, and garden.
913	·394	Rough pasture, &c.
914	·421	Rough pasture, &c.
915	1·172	House, yard, and road.
916	3·222	Quarries.
917	4·130	Quarries.
918	·569	House, yard, garden, &c.
919	6·286	Arable, &c.
920	·901	Rough pasture, rocks, &c.
921	·100	House and gardens.
922	·178	Garden.
923	·356	Rough pasture.
924	·669	Rough pasture.
925	1·559	Arable.
926	13·355	Arable.
927	10·117	Rough pasture, &c.
928	·471	Arable.
929	·930	Arable.
930	1·043	Rough pasture and road.
931	3·193	Arable.
932	3·479	Arable.
933	2·081	Arable and rough pasture.
934	2·953	Arable.
935	4·390	Arable.
936	2·801	Arable, &c.
	4606·584	

RECAPITULATION.

4290·509	Land.
93·811	Public roads.
47·547	Railway.
31·649	Water.
80·768	Foreshore.
51·666	Foreshore of tidal water.
10·634	Tidal water.
4606·584	Total area of the Parish of Nigg, in the County of Kincardine.
48·950	Area of half the River Dee (tidal water) between low-water mark and the County boundary; not included in the area of any Parish, but belonging to the County of Kincardine.

INDEX TO PLACES

IN THE

PARISH OF NIGG.

COUNTY OF KINCARDINE.

Name of Place.	No. of Sheet.		Descriptive Remarks.
	6-inch scale.	25·344-inch scale.	
Abbotswell - -	IV.	6	A dwelling house.
Altens - - -	,,	11	A farmsteading.
Balnagask - - -	,,	3	A dwelling house.
Braehead - - -	,,	,,	A cottage.
Braeside - - -	,,	6	Two dwelling houses.
Burnbanks - -	,,	11	A fishing hamlet.
Burnbutts - - -	,,	,,	A farmsteading
Blacksmith's Croft - -	,,	,,	
Craiginches - - -	,,	2	A farmsteading.
Caiesdykes - - -	,,	6	A farmsteading.
Craigieshaw Cottage - -	,,	,,	
Craigieshaw - - -	,,	,,	A dwelling house.
Craighill Cottage - -	,,	10	
Craighill - - - -	,,	,,	A farmsteading.
Charlestown - -	,,	14	A district.
Cairn - - - -	,,	,,	A cottage.
Cove - - - -	,,	15	A village.
Damhead - - -	,,	6	A farmsteading.
Doonies - - -	,,	7	A farmsteading.
Drumforskie - - -	,,	10	A farmsteading.
East Kirkhill - - -	,,	3	A farmsteading.
Girdle Ness - - -	,,	4	
Girdleness Lighthouse - -	,,	,,	
Greenarbour - - -	,,	11	A cottage.
Hillhead - - -	,,	14	A croft.
Inverdee - - -	,,	6	A farmsteading.
Kincorth - - -	,,	,,	A farmsteading.
Little Tullos - - -	,,	3	A farmsteading.
Leggart Cottage - -	,,	6	
Loch Croft - - -	,,	10	
Loch Inch - - -	,,	,,	A farmsteading.
Lochside - - -	,,	,,	A farmsteading.
Loirston House - - -	,,	11	A mansion.
Manse - - - -	,,	6	A dwelling house.
Middleton - - -	,,	7	A farmsteading.
Mains - - -	,,	,,	An old farmsteading.
Mains - - - -	,,	10	A farmsteading.
Murdoch's Croft - -	,,	11	
Mains - - -	,,	14	A farmsteading.
Moss-side - - -	,,	,,	A farmsteading.
Old Manse - - -	,,	3	A dwelling house.

Name of Place.	No. of Sheet.		Descriptive Remarks.
	6-inch scale.	25·344-inch scale.	
Peterburn - - -	IV.	6	An old farmsteading.
Polldown - - -	,,	,,	A dwelling house.
Peterseal - - -	,,	7	A farmsteading.
Redmoss - - - -	,,	10	A farmsteading.
South Kirkhill - -	,,	3	A farmsteading.
South Damhead - -	,,	10	A farmsteading.
Sergeant's Croft - -	,,	,,	
Station Croft - - -	,,	11	
South Blackhill - -	,,	14	A farmsteading.
Torry Farm - -	,,	2	A dwelling house.
Torry - - -	,,	3	A village.
Torry Brick Works - -	,,	,,	
Tullos House - -	,,	7	
Upper Kirkhill - -	,,	,,	A farmsteading.
Westerton - - -	,,	6	A farmsteading.
Wester Croft - - -	,,	7	A farmsteading.
Westerton - - -	,,	10	A farmsteading.
Whitehill - - -	,,	,,	A farmsteading.

LONDON:
Printed by George Edward Eyre and William Spottiswoode,
Printers to the Queen's most Excellent Majesty.
For Her Majesty's Stationery Office.

ORDNANCE SURVEY OF SCOTLAND.

BOOK OF REFERENCE TO THE PLAN

OF THE

PARISH OF NIGG,

IN THE

COUNTY OF ROSS,

CONTAINING 8706·037 ACRES.

MAJOR-GENERAL SIR HENRY JAMES, R.E., F.R.S., F.G.S., &c.,
DIRECTOR-GENERAL OF THE ORDNANCE SURVEY.

LONDON:
PRINTED BY GEORGE E. EYRE AND WILLIAM SPOTTISWOODE,
PRINTERS TO THE QUEEN'S MOST EXCELLENT MAJESTY.
FOR HER MAJESTY'S STATIONERY OFFICE.

1874.

Price One Shilling and Sixpence.

[7142.—50—1/74.]

ORDNANCE SURVEY OF SCOTLAND

PARISH OF NIGG

ROSS-SHIRE

INDEX TO THE SHEETS

Published on the Scale of $\frac{1}{2500}$ *or 25·344 Inches to a Mile*

Scale of this Index One Inch to a Mile.

EXPLANATORY REMARKS.

The scale of the Parish Plans is the 1-2500th of the actual length on the ground, and is equal to 25·344 inches to a mile, or 3·157 chains to an inch, which is very approximately equal to one square inch to one acre, the square of 1·0018 inch being equal to one acre.

The length of each sheet is $1\frac{1}{2}$ miles, and the width 1 mile, the area of each sheet is therefore 960 acres.

Each enclosure has a reference number to the area which is given in this Book.

The Braces (f) on the plans are to indicate that the spaces so braced are included under the same reference number.

The Altitudes in feet above the Mean Level of the Sea are written thus—31·4.

The Scale of the Plans of the County is 6 inches to a mile, and each sheet contains the same area as 16 sheets of the Parish Plans. There is therefore a double reference number to each sheet, as VI. 9., the Roman Numerals referring to the County Plans, the Arabic Figures to the Parish Plans.

The dimensions of the sheets on the Six-inch scale being four miles by six miles, the area is twenty-four square miles, equal to 15,360 acres.

The following are the characters employed on the Ordnance Plans on the Scales of 1–2500, and 6 inches to a mile :—

County Names	C	Hundreds or Wards	W
Parishes	P	Townships	T
Extra Parochial	E	Division of Townships	T

Antiquities ..... ROMAN / Druidical or Saxon / Norman or Subsequent

The descriptions of the boundaries are shown by the following initials :—

Centre of Stream	*C.S.*	Centre of Fence	*C.F.*
Centre of Road	*C.R.*	Top of Cop	*T.C.*
Side of Stream or Drain	*S.S.* or *S.D.*	Centre of Wall	*C.W.*
Root of Hedge	*R.H.*	Defaced	*Def.*
Face of Wall	*F.W.*	Track of Stream	*T.S.*

Undefined ..... *Und.*

Where a change occurs in the boundaries, the symbol [o—o] is used to show the part at which the change takes place.

N.B.—To convert Decimal Fractions of an Acre into Roods and Perches, multiply the decimal first by 4 and then by 40, preserving the same number of decimals in the product.

Examples—

			Acres.				Acres.
			633·357				527·013
			4				4
			1·428				·052
			40				40
A.	R.	P.	17·120	A.	R.	P.	2·080
633	1	17		527	0	2	

TABLE

FOR CONVERTING DECIMAL PARTS OF AN ACRE INTO ROODS AND PERCHES.

Perch.	0 Rood.	1 Rood.	2 Roods.	3 Roods.	Perch.	0Rood.	1 Rood.	2 Roods.	3 Roods.
0	·000	·250	·500	·750	21	·131	·381	·631	·881
1	006	·256	·506	·756	22	.137	·387	·637	·887
2	·012	·262	·512	·762	23	·144	·394	·644	·894
3	·019	·269	·519	·769	24	·150	·400	·650	·900
4	·025	·275	·525	·775	25	·156	·406	·656	·906
5	·031	·281	·531	·781	26	·162	·412	·662	·912
6	·037	·287	·537	·787	27	·169	·419	·669	·919
7	·044	·294	·544	·794	28	·175	·425	·675	·925
8	·050	·300	·550	·800	29	·181	·431	·681	·931
9	·056	·306	·556	·806	30	·187	·437	·687	·937
10	·062	·312	·562	·812	31	·194	·444	·694	·944
11	·069	·319	·569	·819	32	·200	·450	·700	·950
12	·075	·325	·575	·825	33	·206	·456	·706	·956
13	·081	·331	·581	·831	34	·212	·462	·712	·962
14	·087	·337	·587	·837	35	·219	·469	·719	·969
15	·094	·344	·594	·844	36	·225	·475	·725	·975
16	·100	·350	·600	·850	37	·231	·481	·731	·981
17	·106	·356	·606	·856	38	·237	·487	·737	·987
18	·112	·362	·612	·862	39	·244	·494	·744	·994
19	·119	·369	·619	·869	40	·250	·500	·750	1·000
20	·125	·375	·625	·875					

PARISH OF NIGG,

IN THE

COUNTY OF ROSS.

No. on Plan.	Area in Acres.	Remarks.	No. on Plan.	Area in Acres.	Remarks.
1	24·411	Pasture.	35	4·732	Arable.
2	47·795	Arable, &c.	36	3·446	Arable.
3	8·818	Arable.	37	17·491	Arable, rough pasture, &c.
4	·985	Houses, yards, garden, &c.	38	·363	Rough pasture, whins, &c.
5	1·549	Road.			
6	14·694	Arable, &c.	39	16·285	Arable, &c.
7	46·223	Arable.	40	24·972	Rough pasture, whins, &c.
8	9·080	Arable.			
9	·424	Road.	41	3·586	Arable.
10	1·391	Pasture.	42	·348	Arable.
11	8·980	Pasture.	43	9·531	Arable.
12	·649	Houses, yards, garden, &c.	44	10·654	Pasture.
			45	17·672	Arable, &c.
13	5·943	Arable, whins, &c.	46	11·611	Arable.
14	·119	Houses, yards, garden, &c.	47	10·608	Pasture, &c.
			48	·968	Rough pasture, whins, &c.
15	3·135	Arable.			
16	2·721	Arable.	49	10·843	Pasture, &c.
17	2·750	Rough pasture, &c.	50	8·292	Arable, &c.
18	·589	Road.	51	12·427	Arable, whins, &c.
19	30·017	Arable.	52	5·804	Arable, whins, &c.
20	·742	Rough pasture, &c.	53	10·895	Pasture, whins, &c.
21	·245	Houses, arable, garden, &c.	54	9·880	Rough pasture, &c.
			55	11·459	Pasture, &c.
22	·675	Houses, yards, &c.	56	9·908	Rough pasture, whins, &c.
23	·744	Road.			
24	14·299	Arable.	57	11·054	Rough pasture and whins.
25	8·289	Arable.			
26	·059	House, garden, &c.	58	5·890	Arable and whins.
27	4·593	Arable.	59	8·797	Arable, whins, &c.
28	2·787	Arable.	60	8·823	Arable.
29	2·376	Arable.	61	9·660	Arable, &c.
30	·605	Houses, rough pasture, yards, &c.	62	·131	Houses, yard, rough pasture, &c.
31	4·559	Arable, &c.	63	·408	Stackyard.
32	4·855	Arable, &c.	64	·210	Pasture.
33	5·540	Arable.	65	·551	Houses, yards, arable, &c.
34	8·203	Arable, &c.			

No. on Plan.	Area in Acres.	Remarks.
66	·293	Waste.
67	2·101	Rough pasture, whins, &c.
68	1·090	Houses, garden, arable, &c.
69	·889	Houses, yard, arable, &c.
70	8·956	Rough pasture, &c.
71	5·560	Pasture, &c.
72	2·505	Houses, garden, rough pasture, &c.
73	·155	Houses and garden.
74	·312	Houses, garden, rough pasture, &c.
75	·180	Houses, garden, pasture, &c.
75a	1·723	Arable.
76	7·415	Rough pasture, whins, &c.
77	12·367	Rough pasture and whins.
78	8·935	Arable, &c.
79	5·523	Arable, whins, &c.
80	10·267	Arable.
81	15·623	Arable, &c.
82	18·302	Arable, &c.
83	152·547	Arable, rough pasture, &c.
84	5·592	Pasture.
85	26·536	Arable.
86	1·193	Houses, garden, arable, &c.
87	·207	Houses, garden, yards, &c.
88	1·798	Houses, garden, yards, &c.
89	16·748	Pasture, &c.
90	12·431	Arable, &c.
91	66·196	Arable.
92	2·736	Road.
93	·071	Houses, garden, &c.
94	·220	Road.
95	5·255	Pasture, &c.
96	·282	Rough pasture, &c.
97	·610	Houses, garden, &c.
98	1·365	Stackyard.
99	22·026	Arable, &c.
100	22·669	Arable, &c.
101	17·421	Arable.
102	29·019	Arable, &c.
103	1·326	Houses, garden, yards, &c.
104	3·306	Houses, gardens, wood, &c.
105	41·735	Arable, &c.
106	37·020	Arable.
107	4·453	Mill dam.
108	4·259	Arable, whins, &c.
109	·314	Houses, yard, and gardens.
109a	1·584	Arable, &c.
110	14·333	Arable.
111	·887	Road.
112	·495	Houses, garden, waste, &c.
113	1·455	Mill dam.
114	1·132	Whins and marsh.
115	1·633	Rough pasture.
116	·601	Rough pasture.
117	14·322	Arable.
118	36·609	Arable.
118a	·599	Road.
119	29·874	Arable.
120	18·990	Arable.
121	16·922	Arable, &c.
122	2·230	Road.
123	26·629	Arable.
124	1·929	Houses, yards, gardens, &c.
125	·759	Houses, gardens, &c.
126	10·145	Road.
127	1·656	Houses, arable, gardens, &c.
128	29·306	Arable, &c.
129	91·757	Arable and rough pasture.
130	23·938	Arable, &c.
131	9·801	Arable, &c.
132	23·588	Arable.
133	1·892	Houses, garden, wood, &c.
134	7·763	Arable.
135	18·640	Arable.
136	17·814	Arable, &c.
137	·310	Garden.
138	1·538	Road.
139	61·468	Arable.
140	1·149	Road.
141	13·641	Arable.
142	·462	Houses, yards, garden, &c.
143	·231	Houses, pasture, &c.
144	25·516	Arable, &c.
145	1·913	Rough pasture.

No. on Plan.	Area in Acres.	Remarks.
146	1·051	Houses, gardens, rough pasture, &c.
147	26·222	Arable, whins, &c.
148	·686	Road.
149	19·998	Arable.
150	·288	House and rough pasture.
151	1·246	Houses, garden, yard, &c.
152	1·938	Road.
153	·579	Houses and yards.
154	·986	Yard, rough pasture, &c.
155	·917	Houses and yards.
156	·594	Houses, gardens, yards, &c.
157	48·615	Arable.
158	38·274	Arable.
159	·368	Houses, garden, &c.
160	54·588	Arable.
161	21·101	Arable, &c.
162	1·326	Rough pasture and whins.
163	8·038	Rough pasture and whins.
164	9·063	Rough pasture, whins, &c.
165	8·623	Arable.
166	·741	Houses, yards, &c.
167	1·950	Rough pasture.
168	60·979	Arable, rough pasture, &c.
169	1·365	Road.
170	37·141	Arable.
171	63·551	Arable.
172	36·591	Rough pasture and whins.
173	12·206	Houses, rough pasture, yards, arable, &c.
174	9·715	Arable.
175	9·463	Arable, &c.
176	1·012	Arable.
177	·839	Houses, yards, garden, &c.
178	·119	Rough pasture.
179	12·999	Arable.
180	·250	Pond.
181	·171	Pond.
182	49·499	Rough pasture, &c.
183	4·084	Arable.
184	1·769	Arable.
185	4·616	Houses, garden, arable, &c.
186	·310	Houses, garden, yards, &c.
187	·260	Houses, gardens, &c.
188	2·473	Arable.
189	·080	House, garden, &c.
190	·943	Arable.
191	2·906	Houses, arable, rough pasture, &c.
192	3·881	Rough pasture.
193	1·517	Whins, &c.
194	3·830	Arable.
195	1·220	Road.
196	2·767	Arable.
197	7·721	Arable.
198	5·713	Arable.
199	2·782	Arable.
200	28·556	Arable.
201	2·496	Rough pasture and whins.
202	13·688	Arable.
203	2·515	Arable.
204	5·555	Arable.
205	11·552	Wood, &c.
206	3·897	Arable.
207	6·728	Arable.
208	3·376	Arable.
209	·483	Houses, garden, &c.
210	2·429	Ornamental ground, &c.
211	·257	Houses, garden, rough pasture, &c.
212	9·614	Arable, &c.
213	·227	Rough pasture, whins, &c.
214	8·904	Arable, whins, &c.
215	1·115	Arable, houses, garden, &c.
216	·867	Houses and gardens.
217	·195	Road.
218	7·680	Arable.
219	·396	Houses and gardens.
220	25·016	Arable.
221	1·174	Houses, gardens, &c.
222	·446	Houses, yards, &c.
223	3·718	Arable, yards, &c.
224	·293	Road.
225	·329	Houses, rough pasture, &c.
226	15·249	Arable, rough pasture, &c.

No. on Plan.	Area in Acres.	Remarks.
227	5·074	Wood, rough pasture, &c.
228	35·013	Arable.
229	7·354	Road.
230	1·683	Mill dam.
231	2·596	Arable.
232	25·860	Arable, &c.
233	1·031	Road.
234	25·069	Arable.
235	·796	Yards.
236	1·411	Road.
237	·449	Houses, garden, yards, &c.
238	13·976	Arable, &c.
239	2·451	Houses, yards, gardens, rough pasture, &c.
240	1·595	Arable.
241	24·955	Arable, &c.
242	1·245	Rough pasture.
243	4·904	Arable, &c.
244	·430	Houses, rough pasture, yard, &c.
245	1·701	Arable.
246	·515	Rough pasture, whins, and yard.
247	2·190	Arable.
248	3·446	Arable.
249	1·618	Arable.
250	·564	Houses, yards, garden, &c.
251	·905	Pasture.
252	·226	Houses, gardens, &c.
253	2·201	Houses, rough pasture, garden, &c.
254	1·300	Road.
255	·193	Houses and gardens.
256	11·260	Arable, &c.
257	14·217	Arable, &c.
258	14·040	Arable.
259	20·581	Arable, &c.
260	18·541	Arable, &c.
261	1·943	Arable.
262	·724	Arable.
263	16·457	Arable.
264	9·537	Arable, &c.
265	44·208	Arable, trees, &c.
266	·883	Whins, gravel pit, &c.
267	1·468	Arable, &c.
268	93·857	Whins, rough pasture, &c.
269	·104	Mill dam.
270	·751	Houses, rough pasture, yard, &c.
271	35·152	Arable, &c.
272	4·435	Arable.
273	·370	Road.
274	·429	Rough pasture, gravel pit, &c.
275	2·335	Arable.
276	2·017	Arable, &c.
277	4·147	Arable.
278	1·031	House, yards, garden, rough pasture, &c.
279	16·695	Arable, &c.
280	52·357	Arable, rough pasture, &c.
281	5·939	Arable.
282	6·361	Arable.
282a	1·240	Arable, wood, &c.
283	·369	Houses, gardens, &c.
284	·532	Whins, rough pasture, &c.
285	2·680	Arable, whins, &c.
286	2·685	Houses, rough pasture, whins, &c.
287	11·536	Arable, &c.
288	7·453	Arable.
289	39·345	Arable.
290	·958	Church, rough pasture, &c.
290a	·626	Houses, garden, &c.
291	30·124	Arable, &c.
292	·131	Houses and garden.
293	·134	Houses and garden.
294	143·941	Whins, rough pasture, &c.
295	8·856	Wood, rough pasture, &c.
296	45·472	Arable.
297	·251	Mill dam.
298	1·559	Rough pasture, &c.
299	·219	Mill dam.
300	591·867	Heathy pasture and whins.
301	·681	Arable.
302	1·508	Houses, garden, arable, &c.
303	9·464	Rough heathy pasture and whins.
304	·733	Houses, arable, gardens, rough pasture, &c.

No. on Plan.	Area in Acres.	Remarks.
305	40·262	Arable.
306	·843	Arable.
307	35·407	Arable.
308	56·248	Arable.
309	·627	Houses, gardens, yard, &c.
310	52·126	Arable, rough pasture, &c.
311	9·431	Rough pasture, whins, &c.
312	154·036	Rough heathy pasture, whins, &c.
313	36·564	Arable.
314	76·129	Whins and heathy pasture.
315	5·766	Wood, &c.
316	1·365	Houses, arable, garden, &c.
317	7·171	Wood.
318	8·236	Rough pasture.
319	27·640	Arable.
320	3·350	Wood, rough pasture, &c.
321	·235	Whins, &c.
322	·299	Houses, stackyard, garden, &c.
323	6·516	Houses, rough pasture, yards, &c.
324	14·178	Road.
325	34·265	Arable, &c.
326	3·289	Road.
327	1·446	Wood and whins.
328	1·101	Wood and whins.
329	14·012	Arable.
330	18·574	Arable, &c.
331	1·556	Road.
332	61·280	Arable, &c.
333	5·579	Wood.
334	2·166	Whins, &c.
335	25·551	Arable, &c.
336	14·013	Whins, rough pasture, &c.
337	·344	Pond.
338	·238	Road.
339	3·120	Rough pasture.
340	·852	Whins, &c.
341	·247	Arable.
342	·412	Arable.
343	·261	Whins, rough pasture, &c.
344	2·153	Whins, rough pasture, &c.
345	9·351	Arable, &c.
346	·364	Arable.
347	·738	Houses, yards, &c.
348	·617	Stackyards, &c.
349	·808	Road.
350	14·094	Arable.
351	14·105	Arable.
352	1·015	Road.
353	2·157	Ornamental ground, &c.
354	1·027	Wood, &c.
355	2·196	Wood.
356	·259	Whins, rough pasture, &c.
357	·648	Church, graveyard, &c.
358	4·397	Houses, yard, ornamental ground, wood, &c.
359	·927	House, ornamental ground, &c.
360	·090	Houses and yard.
361	6·076	Arable, &c.
362	1·011	Houses, yards, garden, ornamental ground, &c.
363	·848	Yard, &c.
364	·913	Wood, &c.
365	37·324	Arable.
366	30·934	Arable.
367	2·205	Wood.
368	1·310	Wood.
369	10·912	Arable, &c.
370	·352	Arable.
371	·360	Arable.
372	·440	Arable, &c.
373	·647	Houses, arable, gardens, &c.
374	1·538	Houses, arable, gardens, &c.
375	68·896	Arable.
375a	1·047	Road.
376	·303	Church and yard.
377	·554	Houses, garden, ornamental ground, &c.
378	29·111	Arable, &c.
379	1·503	Road.
380	39·338	Arable, rough pasture, &c.
381	·701	Houses, arable, gardens, &c.
382	·522	Wood, &c.
383	32·799	Arable.
384	16·894	Arable, &c.

No. on Plan.	Area in Acres.	Remarks.
385	1·174	Houses, arable, &c.
385a	·172	Houses, arable, &c.
386	9·559	Arable, &c.
386a	·143	Houses, garden, and yard.
387	7·010	Rough pasture, whins, &c.
388	·289	Road.
389	1·030	Houses, garden, arable, &c.
390	2·274	Houses, arable, &c.
391	3·674	Houses, arable, &c.
392	10·731	Wood.
393	21·963	Rough pasture, garden, &c.
394	37·634	Arable, &c.
395	19·514	Rough pasture, whins, &c.
396	5·698	Arable, &c.
397	9·801	Rough pasture, whins, &c.
398	8·159	Arable.
399	·830	Mill dam.
400	47·864	Arable.
401	86·127	Heathy pasture, trees, &c.
402	10·027	Rough pasture, &c.
403	3·142	Wood, &c.
403a	4·871	Wood.
404	1·144	Rough pasture.
405	93·791	Wood.
406	33·785	Rough pasture, whins, &c.
407	·371	Pond.
408	1·926	Pond.
409	57·804	Wood.
410	11·716	Wood, &c.
411	12·034	Wood, &c.
412	7·535	Arable.
413	·835	Houses, yards, garden, &c.
414	8·952	Arable, &c.
415	24·209	Bayfield Dam.
416	11·393	Arable.
417	56·893	Wood.
418	2·392	Arable.
419	3·391	Arable.
420	1·305	Heathy pasture.
421	·581	Arable.
422	3·727	Wood.
423	7·291	Wood.
424	8·999	Wood.
425	6·154	Wood.
426	3·660	Wood.
427	24·085	Arable, whins, &c.
428	·637	Arable.
429	3·580	Arable, &c.
430	·590	Arable, &c.
431	1·888	Arable.
432	·660	Rough pasture, trees, &c.
433	3·105	Arable, &c.
434	·839	Arable and rough pasture.
435	2·081	Arable, &c.
436	1·904	Arable, &c.
437	1·541	Arable, &c.
438	·850	Arable, &c.
439	6·007	Wood, rough pasture, &c.
440	5·996	Whins, rough pasture, &c.
441	4·352	Arable, &c.
442	3·781	Arable, &c.
443	·781	Houses, rough pasture, &c.
444	4·037	Arable.
445	3·663	Arable.
446	257·844	Rough pasture and trees.
447	1·471	Arable.
448	4·739	Arable.
449	4·984	Arable.
450	29·929	Rough heathy pasture, whins, &c.
451	16·432	Arable, rough pasture, &c.
452	8·100	Arable.
453	4·019	Arable.
454	·769	Wood.
455	·629	Houses, waste, &c.
456	9·007	Arable, &c.
457	4·808	Arable.
458	2·208	Houses, arable, garden, pasture, &c.
459	10·068	Arable and pasture.
460	4·846	Arable, whins, &c.
461	3·675	Arable and whins.
462	·540	Houses and garden.
463	7·182	Arable, &c.
464	·567	Arable.
465	1·111	Houses, arable, garden, &c.
466	·979	Arable.

No. on Plan.	Area in Acres.	Remarks.
467	·514	Houses and arable.
468	·640	Arable.
469	1·200	Houses and arable.
470	·670	Arable.
471	·317	Arable.
472	·508	Houses, rough pasture, gardens, &c.
473	·560	Arable, &c.
474	·872	Arable, &c.
475	·519	Arable.
476	·701	Houses, rough pasture, &c.
477	·996	Arable.
478	·616	Arable.
479	·550	Arable.
480	·632	Arable.
481	1·052	Houses, rough pasture, gardens, &c.
482	·590	Arable.
483	1·525	Houses, rough pasture, arable, &c.
484	·733	Arable and house.
485	1·054	Houses and gardens.
486	13·898	Wood.
487	28·741	Pasture.
488	8·255	Pasture.
489	·815	Wood.
490	·421	Wood.
491	·422	Road.
492	1·212	Wood.
493	12·343	Arable, &c.
494	22·628	Arable, &c.
495	11·780	Arable, &c.
496	3·146	Wood.
497	40·437	Arable, &c.
498	34·425	Arable, &c.
499	2·001	Road.
500	·944	Road.
501	11·395	Arable.
502	·333	Road.
503	·639	Houses, arable, garden, &c.
504	1·341	Wood, house, &c.
505	2·705	Ornamental ground, &c.
506	3·267	Ornamental ground, &c.
507	·314	Houses and yard.
508	·493	Yard.
509	2·910	Wood.
510	1·876	Rough pasture and whins.
511	1·698	Garden, &c.
512	·378	Wood.
513	1·067	Arable, &c.
514	88·041	Rough pasture, &c.
515	3·537	Pasture.
516	·986	Road.
517	2·846	Wood.
518	·369	Houses and pasture.
519	6·888	Arable, &c.
520	23·182	Arable.
521	12·186	Arable, &c.
522	·824	Road.
523	13·096	Pasture and whins.
524	14·752	Arable.
525	6·998	Pasture.
526	13·951	Pasture.
527	331·145	Whins, rough pasture, &c.
528	2·535	Arable.
529	34·129	Rough heathy pasture, whins, &c.
530	22·398	Arable, &c.
531	1·567	Houses, yards, arable, &c.
532	18·257	Arable, &c.
533	·336	Houses, gardens, &c.
534	11·936	Arable, &c.
535	·399	Houses, yard, garden, &c.
536	7·199	Arable.
537	·081	Houses, garden, &c.
538	3·631	Arable, &c.
539	·292	Arable.
540	·385	Road.
541	87·215	Wood.
542	34·298	Rough pasture, wood, &c.
543	·341	Houses, arable, garden, &c.
544	1·650	Road.
545	10·049	Arable.
546	74·687	Arable.
547	5·566	Whins, rough pasture, &c.
548	2·944	Rough pasture and whins.
549	1·050	Road.
550	2·082	Whins and rough pasture.
551	·272	Garden.
552	·614	Houses, ornamental ground, &c.

No. on Plan.	Area in Acres.	Remarks.	No. on Plan.	Area in Acres.	Remarks.
553	1·385	Houses, garden, rough pasture, &c.	573	7·721	Pasture.
			574	·300	Houses and gardens.
554	1·507	Yard and pasture.	575	·112	Garden.
555	·944	Houses, yards, &c.	576	2·145	Rough pasture, &c.
556	7·347	Mill dam.	577	1·395	Rough pasture.
557	1·693	Rough pasture, &c.	578	2·940	Houses and pasture.
558	·563	Road.	579	·905	Houses, gardens, pasture, &c.
559	32·030	Arable.			
560	32·912	Arable, rough pasture, &c.	580	·719	Houses and gardens.
			581	·181	Garden.
561	1·629	Road.	582	1·016	Houses and arable.
562	37·293	Arable.	583	38·505	Pasture.
563	23·236	Arable, rough pasture, &c.	584	·319	Houses and rough pasture.
564	4·223	Wood, &c.	585	48·114	Rough pasture and whins.
565	·321	Houses, arable, garden, rough pasture, &c.	586	2·105	Rough pasture and whins.
566	·254	Arable, &c.	587	1·107	Houses and rough pasture.
567	8·074	Wood.			
568	·560	Arable and rough pasture.	588	67·060	Arable.
			589	7·109	Arable.
569	60·815	Arable, rough pasture, &c.	590	108·010	Rocky heathy pasture and whins.
570	57·837	Arable and rough pasture.		7861·393	Area numbered.
				75·603	Tidal water. } Unnumbered.
571	215·804	Rough heathy pasture, &c.		769·041	Foreshore. } Unnumbered.
572	35·421	Rough pasture, &c.		8706·037	Area of the Parish.

RECAPITULATION.

7743·097	Land.
74·683	Roads.
43·613	Water.
75·603	Tidal water.
769·041	Foreshore.
8706·037	Total area of the Parish of Nigg, in the County of Ross.

INDEX TO PLACES

IN THE

PARISH OF NIGG.

COUNTY OF ROSS.

Name of Place.	No. of Sheet. 6-inch scale.	No. of Sheet. 25·344 in. scale.
Allt nan Damh -	LV.	15
Ankerville - -	,,	6
Ankerville Corner	,,	,,
Aultandown -	,,	14
Balnabruaich -	LXVII.	1
Balnapaling - -	,,	5
Bayfield - -	LV.	10
Bayfield Dam -	,,	14
Bayfield House -	,,	10
Blackhill - -	,,	,,
Broomtown -	,,	7
Burying Ground (site of) - -	,,	8
Caanrigh - -	,,	15
Castle (site of) -	,,	8
Castlecraig - -	LXVII.	2
Castleeraig Cottage - -	,,	6
Chapel (site of) -	LV.	8
Chapelhill - -	,,	10
Claeh a' Charridh (seulptured stone)	,,	8
Cromarty Ferry -	LXVII.	5
Cromarty Firth -	,,	,,
Cullisse - -	LV.	6
Culnaha - -	,,	10
Culnald - -	,,	14
Danish Fort (remains of) -	,,	11
Dunskeath Castle (site of) - -	LXVII.	6
Dunskeath House -	,,	5
Dunskeath Ness -	,,	,,
Dam - - -	LV.	13
Easter Rarichie -	LV.	7
Easter Ross - -	,,	10, 11
Hill of Bayfield -	,,	14
Hill of Nigg -	,,	,,
King's Cave -	,,	15
King's Footpath -	,,	,,
Loans of Rarichie -	,,	3
Lower Westfield {	,,	13
	LXVII.	1
Moat (site of) -	,,	6
Moray Firth -	LV.	15
Nigg - -	LV.	13
North Sutor -	LXVII.	6
Old Shandwick -	LV.	8
Pitealnie - -	,,	14
Port an Righ -	,,	11
Sands of Nigg - {	LV.	13
	LXVII.	1
Shandwick -	LV.	8
Shandwick Bay -	,,	,,
Standing Stone (seulptured) -	,,	13
Strath of Pitealnie	,,	10
St. John the Baptist's Well (site of)	,,	,,
Sùl na Bà - -	,,	7
The Pot - -	,,	13

Name of Place.	No. of Sheet.		Name of Place.	No. of Sheet.	
	6-inch scale.	25·344 in. scale.		6-inch scale.	25·344 in. scale.
Tobar na Slainte -	LV.	12	Westfield House -	LXVII.	1
Wester Rariehie -	,,	7			

LONDON:
Printed by George E. Eyre and William Spottiswoode,
Printers to the Queen's most Excellent Majesty.
For Her Majesty's Stationery Office.

9

PARISH OF NORTHMAVEN,

IN THE

COUNTY OF ORKNEY AND SHETLAND
(SHETLAND).

Price Two Shillings.

on the
an inch,
quare of

of each

is Book;
ıber and
contained
included

l are in-

—*31·4.*
contains
ımber to
e County

ix miles,

ıe Scales

..... H
..... T
..... T

axon

bsequent

:—

.....*C.F.*
.....*T.C.*
....*C.W.*
.....*Def.*
.....*T.S.*

how the

ıdary of

enclosure, except in the following cases:—

(1.) When the fence or other boundary is also the boundary of a Parish or other Civil Division, which does not follow the centre of the fence, the area is calculated to the Parish or other boundary, and not to the centre.

(2.) The fences, &c., bounding either side of a railway are included wholly within its area.

ORDNANCE SU

PARISH OF

ORKNEY

(S

INDEX T

The heavy lines represent the Sh
The light lines represent the She
The Roman numerals (XV) a
The Roman numerals with plain

EXPLANATORY REMARKS

The Scale of the Parish Plans is the 1-2500th of the actual length on the ground, and is equal to 25·344 inches to a mile, or 3·157 chains to an inch, which is very approximately equal to one square inch to one acre, the square of 1·0018 inch being equal to one acre.

The length of each sheet is 1½ miles, and the breadth 1 mile, the area of each sheet is therefore 960 acres.

Each enclosure has a reference number to the area which is given in this Book; in the case of towns and large villages encircled by a red band, one number and area only are given for the portion within the red band, unless they are contained in more than one parish, in which case a number is given for the portion included in each parish.

The Braces [⌒] on the plans are to indicate that the spaces so braced are included under the same reference number.

The Altitudes in feet above the Mean Level of the Sea are written thus —*31·4*.

The Scale of the County Plans is 6 inches to a mile, and each sheet contains 16 sheets of the Parish Plans. There is therefore a double reference number to each sheet of the Parish Plans, as VI. 9., the first number referring to the County Plans, the second number to the Parish Plans.

The dimensions of the sheets on the Six-inch scale being four miles by six miles, the area is twenty-four square miles, equal to 15,360 acres.

The following are the characters employed on the Ordnance Plans on the Scales of 1–2500, and 6 inches to a mile :—

County Names	C	Hundreds or Wards	H
Parishes, Ancient or Mother.....	P	Civil Parishes or Townships	T
Extra Parochial	E	Division of Townships	T

Municipal Wards.....W

Antiquities ..... { ROMAN / Druidical or Saxon / Norman or Subsequent

The descriptions of the boundaries are shown by the following initials :—

Centre of Stream	*C.S.*	Centre of Fence	*C.F.*
Centre of Road	*C.R.*	Top of Cop	*T.C.*
Side of Stream or Drain ...	*S.S.* or *S.D.*	Centre of Wall	*C.W.*
Root of Hedge	*R.H.*	Defaced	*Def.*
Face of Wall	*F.W.*	Track of Stream.....	*T.S.*

Undefined.....*Und.*

Where a change occurs in the boundaries, the symbol [o—o] is used to show the part at which the change takes place.

N.B.—The areas are computed to the centre of fence, or other boundary of enclosure, except in the following cases :—

(1.) When the fence or other boundary is also the boundary of a Parish or other Civil Division, which does not follow the centre of the fence, the area is calculated to the Parish or other boundary, and not to the centre.

(2.) The fences, &c., bounding either side of a railway are included wholly within its area.

N.B.—To convert Decimal Fractions of an Acre into Roods and Perches, multiply the decimal first by 4 and then by 40, preserving the same number of decimals in the product.

Examples—

A.	R.	P.	Acres.	A.	R.	P.	Acres.
			633·357				527·013
			4				4
			1·428				·052
			40				40
633	1	17	17·120	527	0	2	2·080

TABLE

FOR CONVERTING DECIMAL PARTS OF AN ACRE INTO ROODS AND PERCHES.

Perch.	0 Rood.	1 Rood.	2 Roods.	3 Roods.	Perch.	0 Rood.	1 Rood.	2 Roods.	3 Roods.
0	·000	·250	·500	·750	21	·131	·381	·631	·881
1	·006	·256	·506	·756	22	.137	·387	·637	·887
2	·012	·262	·512	·762	23	·144	·394	·644	·894
3	·019	·269	·519	·769	24	·150	·400	·650	·900
4	·025	·275	·525	·775	25	·156	·406	·656	·906
5	·031	·281	·531	·781	26	·162	·412	·662	·912
6	·037	·287	·537	·787	27	·169	·419	·669	·919
7	·044	·294	·544	·794	28	·175	·425	·675	·925
8	·050	·300	·550	·800	29	·181	·431	·681	·931
9	·056	·306	·556	·806	30	·187	·437	·687	·937
10	·062	·312	·562	·812	31	·194	·444	·694	·944
11	·069	·319	·569	·819	32	·200	·450	·700	·950
12	·075	·325	·575	·825	33	·206	·456	·706	·956
13	·081	·331	·581	·831	34	·212	·462	·712	·962
14	·087	·337	·587	·837	35	·219	·469	·719	·969
15	·094	·344	·594	·844	36	·225	·475	·725	·975
16	·100	·350	·600	·850	37	·231	·481	·731	·981
17	·106	·356	·606	·856	38	·237	·487	·737	·987
18	·112	·362	·612	·862	39	·244	·494	·744	·994
19	·119	·369	·619	·869	40	·250	·500	·750	1·000
20	·125	·375	·625	·875					

PARISH OF NORTHMAVEN,

IN THE

COUNTY OF ORKNEY AND SHETLAND—(SHETLAND).

No. of Sheet and Plan and No. on Plan.	Area in Acres.	No. of Sheet and Plan and No. on Plan.	Area in Acres.	No. of Sheet and Plan and No. on Plan.	Area in Acres.
Sheet XV. 1:—		Sheet XV. 1:—		Sheet XV. 1:—	
1	·811	(*cont*d.) 40	1·462	(*cont*d.) 79	·189
2	·369	41	1·077	80	·358
3	·675	42	·344	81	·542
4	1·166	43	5·709	82	·516
5	1·157	44	·356	83	·170
6	1·027	45	·483	84	·862
7	35·329	46	·358	85	·645
8	·268	47	1·730	86	·585
9	1·723	48	1·506	87	·855
10	·443	49	1·276	88	·680
11	1·288	50	·939	89	·299
12	·147	51	2·031	90	·508
13	·119	52	2·110	91	·525
14	·243	53	·451	92	·528
15	·340	54	3·587	93	·452
16	·082	55	·555	94	·617
17	·176	56	2·090	95	1·594
18	·404	57	1·550	96	·349
19	1·669	58	·517	97	·486
20	·361	59	·274	98	·179
21	·228	60	1·684	99	1·919
22	1·112	61	1·741	100	·809
23	·774	62	·786	101	41·491
24	7·340	63	·644	102	2·394
25	1·109	64	·922	103	·081
26	1·613	65	23·756	104	·772
27	1·068	66	1·343	105	·853
28	1·222	67	·676	106	·128
29	1·032	68	3·505	107	1·523
30	·524	69	·320	108	·243
31	·274	70	·736	109	1·048
32	·097	71	1·071	110	·081
33	22·004	72	·082	111	·291
34	·608	73	·655	112	1·029
35	·489	74	·456	113	311·555
36	·104	75	1·559	114	·927
37	2·123	76	·097	115	·153
38	·666	77	1·363	116	·559
39	·730	78	·232		

No. of Sheet and Plan and No. on Plan.	Area in Acres.	No. of Sheet and Plan and No. on Plan.	Area in Acres.	No. of Sheet and Plan and No. on Plan.	Area in Acres.
Sheeet XV. 5:—		Sheet XV. 5:—		Sheet XV. 5:—	
117	·242	(*cont*d.) 168	2·042	(*cont*d.) 219	·867
118	4·285	169	1·143	220	1·240
119	1·565	170	·355	221	·238
120	·738	171	1·309	222	4·520
121	·879	172	1·718	223	1·200
122	1·406	173	·336	223a	·451
123	·394	174	·185	224	·405
124	1·148	175	1·236		
125	·124	176	·351	Sheet XV. 9:—	
126	·606	177	·767	225	·312
127	·756	178	·396	226	1·202
128	·944	179	2·315	227	1·472
129	1·680	180	1·627	228	·735
130	·155	181	1·261	229	36·431
131	·629	182	·570	230	·946
132	·231	183	2·541	231	5·654
133	1·090	184	1·665	232	·411
134	·202	185	·869	233	9·502
135	·223	186	·325	234	·536
136	1·277	187	·518	235	·601
137	·742	188	1·161	236	·157
138	·146	189	·136	237	1·720
139	1·491	190	1·024	238	2·605
140	·266	191	1·540	239	3·818
141	·598	192	·373	240	·961
142	·690	193	9·662	241	·324
143	·097	194	4·296	242	·637
144	1·074	195	·334	243	101·240
145	·079	196	·143	244	4·139
146	·076	197	·106	245	·812
147	·363	198	1·544	246	·204
148	6·984	199	3·906	247	1·262
149	1·386	200	·575	248	·881
150	·476	201	·945	249	·609
151	·491	202	1·138	250	·727
152	·448	203	·181	251	·468
153	·617	204	1·868	252	·171
154	·304	205	·277	253	74·027
155	·748	206	·288	254	1·447
156	1·073	207	·194	255	·842
157	·192	208	4·558	256	·305
158	·168	209	·269	257	·852
159	·282	210	·346	258	·494
160	·258	211	·759	259	·343
161	·519	212	1·638	260	·480
162	2·996	213	·932	261	·397
163	·322	214	1·477	262	·924
164	1·282	215	·326	263	·260
165	·655	216	·778	264	·146
166	·396	217	·723	265	·470
167	2·599	218	·879	266	·520

No. of Sheet and Plan and No. on Plan.	Area in Acres.
Sheet XV. 9 :—	
(*contd.*) 267	5·731
268	·182
269	·222
270	2·005
271	·189
272	·307
273	1·389
274	·258
275	5·254
276	1·090
277	6·541
278	·352
279	·219
280	2·386
281	·167
282	·321
283	·373
284	3·817
285	·518
286	·164
287	·606
288	·665
289	·913
Sheet XV. 13 :—	
290	1·673
291	·464
292	·517
293	·694
294	1·266
295	·825
296	·425
297	6·871
298	·134
299	·478
300	·318
301	622
302	39·220
303	1·170
304	·087
305	7·455
306	·173
307	·909
308	·804
309	·432
310	·395
311	·756
312	·211
313	·586
314	·140
315	·081

No. of Sheet and Plan and No. on Plan.	Area in Acres.
Sheet XV. 13 :—	
(*contd.*) 316	·073
317	·073
318	·807
319	·574
320	·728
321	·969
322	1·474
323	66·367
324	·210
325	·536
326	·110
327	·233
328	1·624
329	1·106
330	·553
331	·114
332	1·544
333	·639
334	1·233
335	·264
336	·446
337	25·003
338	1·510
339	6·133
340	·391
341	1·021
342	1·910
343	·918
344	·909
345	·329
346	4·275
Sheet XX. 4 :—	
347	1·465
348	·452
349	·131
350	·776
351	·134
352	·265
353	·120
354	·146
355	·102
356	·125
357	·926
358	·184
359	2·356
360	1·674
361	·115
362	·925
363	·513
364	·146

No. of Sheet and Plan and No. on Plan.	Area in Acres.
Sheet XX. 4 :—	
(*contd.*) 365	3·921
366	·138
367	·127
Sheet XXI. 1 :—	
368	·117
369	·238
370	·789
371	1·104
372	1·141
373	·240
374	2·494
375	·403
376	·073
377	·595
378	·310
379	107·278
380	51·852
380a	·627
381	·315
382	·245
383	·998
384	2·464
385	·325
386	·267
387	1·124
388	·469
389	·544
390	1·159
391	3·445
392	2·724
393	·615
394	·233
395	1·024
396	·256
397	1·691
398	23·111
398a	·540
399	·395
400	·149
401	1·757
402	·460
403	·372
404	·273
405	·096
406	2·231
407	1·165
408	·279
409	·113
410	1·828
411	·881

No. of Sheet and Plan and No. on Plan.	Area in Acres.
Sheet XXI. 1:—	
(*contd.*) 412	·738
413	·480
414	·664
415	·136
416	1·507
417	1·413
418	·139
419	1·120
420	6·262
421	86·129
422	·664
423	4·598
424	·234
425	11·914
426	1·400
427	1·516
428	·169
429	13·778
430	1·160
431	·256
432	2·080
433	1·885
434	2·725
435	·470
436	·560
437	1·212
438	19·969
439	1·278
440	62·374
441	5·751
Sheet XX. 8.—	
442	·386
443	·437
444	1·143
445	·304
446	·424
447	·196
448	·074
449	·207
450	·919
451	1·017
452	·381
453	56·701
454	·099
455	1·038
456	·372
457	·239
458	1·636
459	·820
460	·973

No. of Sheet and Plan and No. on Plan.	Area in Acres.
Sheet XX. 8:—	
(*contd.*) 461	·180
462	7·542
463	1·393
464	·296
465	·125
466	·825
467	·590
468	·365
469	·907
470	·722
471	1·580
472	·731
473	·262
474	·685
475	·290
476	·604
477	1·008
478	1·853
479	1·289
480	33·609
481	2·587
482	1·406
483	·518
484	·150
485	·898
486	·364
487	·061
488	·114
489	·181
490	·264
491	·271
492	1·209
493	·649
494	3·277
495	·482
496	·136
497	·764
498	·282
499	1·540
500	·067
501	·102
502	10·800
503	·217
504	·157
505	·368
506	1·482
507	·088
508	17·559
509	·265
510	1·586
511	1·149

No. of Sheet and Plan and No. on Plan.	Area in Acres.
Sheet XX. 8:—	
(*contd.*) 512	1·031
513	4·662
514	·152
515	·062
516	2·795
517	5·784
518	·087
519	·455
520	12·885
521	·498
522	3·971
523	11·122
524	11·529
525	1·975
526	·153
527	1·268
528	·771
529	1·283
530	·266
531	·435
532	·621
533	·373
Sheet XXI. 5:—	
534	·296
535	16·499
536	·186
537	·125
538	·258
539	1·253
540	·245
541	·225
542	·508
543	·544
Sheet XX. 12:	
544	40·094
545	·713
546	·209
547	1·539
548	1·982
549	·106
550	·498
551	·362
552	·349
553	·761
554	1·020
555	·071
556	·510
557	·443
558	·416

No. of Sheet and Plan and No. on Plan.	Area in Acres.
Sheet XX. 12:—	
(*contd.*) 559	1·245
560	·479
561	4·452
562	22·804
563	2·961
564	·107
565	1·827
566	·898
567	·339
568	·395
569	·593
570	1·248
571	2·234
572	1·021
573	·163
574	1·599
575	·622
576	·402
577	·427
578	13·039
579	2·947
580	2·002
581	·328
582	1·154
583	·210
584	·088
585	·565
586	·971
587	24·939
588	5·773
589	15·588
590	5·778
591	3·043
592	·265
593	·336
594	·161
595	·400
596	·207
597	·546
598	·268
599	17·894
600	·411
601	·441
602	·221
603	·659
604	1·382
Sheet XXI. 9:—	
605	·219
605a	·308
606	·477

No. of Sheet and Plan and No. on Plan.	Area in Acres.
Sheet XXI. 9:—	
(*contd.*) 607	45·307
608	·701
609	2·226
610	·097
611	1·644
612	·280
613	·087
614	11·690
615	10·626
616	88·115
617	·626
618	·862
619	3·036
620	·240
621	3·179
622	·661
623	1·554
624	16·606
625	9·242
626	·409
627	·804
628	·221
629	1·191
630	·528
631	10·156
632	1·920
633	·076
634	·138
635	2·992
636	·398
637	·312
638	3·303
639	58·572
640	·106
641	1·794
642	·673
643	1·070
644	·333
645	·460
646	4·175
647	·251
648	·214
649	1·096
650	·283
651	·850
652	·551
653	·857
654	30·189
655	3·714
656	·198
657	·176

No. of Sheet and Plan and No. on Plan.	Area in Acres.
Sheet XXI. 9:—	
(*contd.*) 658	8·456
659	·573
660	·188
661	·459
662	·362
663	1·300
664	·580
665	·535
666	·497
667	·661
668	·291
669	·091
670	·072
671	·882
672	·502
673	1·248
674	1·291
675	2·590
676	1·807
677	·606
678	·740
679	·281
680	1·801
681	·274
682	·351
683	·450
684	2·153
685	·367
686	·791
687	·347
688	·764
689	·747
690	·926
691	·422
692	1·525
693	·181
694	10·484
695	1·565
Sheet XX. 16:—	
696	12·791
697	·132
698	38·243
699	1·127
700	1·017
701	·701
702	·153
703	1·134
704	1·676
705	·389
706	·192

No. of Sheet and Plan and No. on Plan.	Area in Acres.
Sheet XX. 16:—	
(*contd.*) 707	·296
708	6·684
709	·209
710	1·357
711	1·001
712	·138
713	2·173
714	·125
715	·444
716	·181
717	11·440
718	1·071
719	·687
720	·571
721	·271
722	·719
723	·140
724	·409
725	5·521
726	·916
727	7·230
728	·308
729	1·135
730	·182
731	·133
732	3·546
733	·067
734	1·646
735	·630
736	9·667
737	·097
738	·848
739	1·188
740	1·980
741	·554
742	·303
743	6·779
744	·699
745	10·828
746	8·569
747	·696
748	·249
749	5·440
750	·106
751	1·653
752	5·764
753	10·910
754	4·844
Sheet XXI. 13:—	
755	·487

No. of Sheet and Plan and No. on Plan.	Area in Acres.
Sheet XXI. 13:—	
(*contd.*) 756	·882
757	·291
758	·351
759	4·278
760	2·081
761	1·324
762	1·186
763	·355
764	6·162
765	·415
766	·428
767	·423
768	·410
769	·439
770	·576
771	·497
772	·127
773	1·831
774	1·364
775	2·658
776	·616
777	1·588
778	1·692
779	·920
780	·834
781	·665
782	·375
783	·136
784	1·073
785	1·192
786	·706
787	37·038
788	2·744
789	·843
790	·181
791	·171
792	·140
793	·675
794	·805
795	·377
796	1·295
797	·327
798	·982
799	1·028
800	10·019
801	·246
802	·516
803	·459
804	·196
805	7·638
806	·167

No. of Sheet and Plan and No. on Plan.	Area in Acres.
Sheet XXI. 13:—	
(*contd.*) 807	·812
808	·219
809	·467
810	·437
811	·210
812	·724
813	1·309
814	·520
815	·397
816	·482
817	1·312
818	·378
819	·096
Sheet XXIV. 1:—	
820	·967
821	·209
822	1·858
823	·784
824	·225
825	·597
826	2·741
827	·706
828	·286
829	·575
830	·408
831	1·597
832	·554
833	1·376
834	·233
835	·534
836	·205
837	·673
838	·398
839	·181
840	·132
841	·525
842	·897
843	·376
844	·146
845	·251
846	·194
847	·517
848	1·363
849	5·518
850	·729
851	·323
852	·227
853	·627
854	·365
855	·643

No. of Sheet and Plan and No. on Plan.	Area in Acres.
Sheet XXIV. 1:—	
(*contd.*) 856	1·075
857	2·021
858	·300
859	305·320
860	1·914
861	·831
862	3·977
863	·614
864	·325
865	·236
866	1·081
867	·749
868	·470
869	·126
870	1·042
871	1·456
872	2·090
873	1·172
874	·128
875	1·302
876	·178
877	·294
878	5·025
879	·286
880	1·129
881	·878
882	1·765
883	1·003
884	·900
885	3·938
886	·145
887	·200
888	4·960
889	·587
890	·969
891	1·404
892	·390
893	2·060
894	·310
895	·969
896	·643
897	·727
898	·534
899	·223
900	·768
901	·307
902	1·456
903	2·888
Sheet XXIV. 2:—	
904	1·326

No. of Sheet and Plan and No. on Plan.	Area in Acres.
Sheet XXIV. 2:—	
(*contd.*) 905	·437
906	·558
907	·316
908	·544
909	·449
910	1·143
911	3·030
912	1·947
913	1·479
914	·897
915	·524
916	·165
917	1·272
918	·217
919	7·556
920	4·784
921	1·673
922	1·046
923	6·145
924	1·256
925	1·004
926	3·764
927	8·885
928	1·838
929	·167
930	32·731
931	1·618
932	·258
933	·390
934	·564
935	3·806
936	·443
937	·621
937a	·345
938	·326
939	·173
940	·421
941	·280
942	·273
943	6·351
944	1·732
945	·196
946	1·040
947	·337
948	1·164
949	·829
950	·253
951	6·115
952	·587
953	·213
954	·253

No. of Sheet and Plan and No. on Plan.	Area in Acres.
Sheet XXIV. 2:—	
(*contd.*) 955	·506
956	·401
957	·458
958	·208
959	3·497
960	4·891
Sheet XXIV. 4:—	
961	42·446
962	1·195
963	·448
964	·364
965	1·614
966	·257
967	·545
968	1·664
969	·341
970	3·810
971	3·678
972	26·733
973	1·718
974	·696
975	·705
976	·327
977	·899
978	8·738
979	·463
980	·390
981	1·074
982	·995
983	·951
984	·847
985	·438
986	·263
987	1·620
988	·297
989	·076
990	82·621
991	9·237
992	·961
993	·949
994	·120
995	·061
996	·096
997	6·419
998	·212
999	·241
1000	·140
1001	1·179
1002	·262
1003	·814

No. of Sheet and Plan and No. on Plan.	Area in Acres.
Sheet XXIV. 4:—	
(*cont*^{d}.) 1004	·299
1004a	·216
1005	·843
1006	2·130
1007	·527
1008	·857
1009	263·118
1010	4·965
1011	·500
1012	·278
1013	3·422
1014	2·280
1015	4·580
1016	2·453
1017	2·741
1018	·906
1019	·585
1020	·230
1021	·104
1022	·239
1023	·797
1024	·274
1025	·202
1026	·675
1027	·641
1028	·931
1029	6·516
1030	1·202
1031	6·684
1032	2·921
Sheet XXV. 1:—	
1033	·124
1033a	·797
1034	5·065
1034a	·258
1035	461·084
1036	10·347
1037	·126
1038	1·898
1039	·355
1040	16·152
1041	·363
1042	·744
1043	·186
1044	·390
1045	·280
1046	·317
1047	·473
1048	1·073
1049	·600

No. of Sheet and Plan and No. on Plan.	Area in Acres.
Sheet XXV. 1:—	
(*cont*^{d}.) 1050	2·182
1051	1·679
1052	1·149
1053	·190
1054	·477
Sheet XXIV. 5:—	
1055	·460
1056	·639
1057	1·209
1058	·113
1059	·728
1060	·553
1061	·260
1062	6·423
1063	3·991
1064	16·923
1065	·115
1066	·919
1067	·248
1068	·963
1069	·292
1070	2·944
1071	3·629
1072	·531
1073	8·150
1074	7·298
1075	2·250
1076	·199
1077	2·513
1078	·476
1079	·586
1080	·362
1081	1·760
1082	3·835
1083	5·187
1084	2·179
1085	54·456
1086	6·250
1087	3·030
1088	·530
1089	1·463
1090	2·261
1091	8·155
1092	·232
1093	·655
1094	1·575
1095	6·090
1096	·164
1097	·602
1098	1·762

No. of Sheet and Plan and No. on Plan.	Area in Acres.
Sheet XXIV. 5:—	
(*cont*^{d}.) 1099	4·704
1100	9·756
1101	·525
1102	16·920
1103	·181
1104	6·426
1105	1·569
1106	1·321
1107	3·237
1108	3·614
Sheet XXIV. 6:—	
1109	·200
1110	·594
1111	·967
1112	·359
1113	·531
1114	·899
1115	6·422
1116	·216
1117	·542
1118	·948
1119	·666
1120	·319
1121	·094
1122	2·246
1123	·720
1124	·215
1125	·716
1126	·619
1127	·366
1128	15·029
1129	·548
1130	·221
1131	·589
1132	·235
1133	8·375
1134	·629
1135	8·170
1136	1·371
1137	·300
1138	·754
1139	·512
1140	1·533
1141	·428
1142	·557
1143	·106
1144	1·195
1145	·567

No. of Sheet and Plan and No. on Plan.	Area in Acres.
Sheet XXIV. 8 :—	
1146	1·224
1147	1·419
1148	·210
1149	·319
1150	1·184
1151	·617
1152	1·550
1153	·894
1154	1·579
1155	·676
1156	·155
1157	·186
1158	·115
1159	·328
1160	·285
1161	·226
1162	·334
1163	·819
1164	·298
1165	1·287
1166	1·159
1167	1·322
1168	·884
1169	4·766
1170	·328
1171	·749
1172	·166
1173	·416
1174	7·918
1175	·236
Sheet XXIV. 16 :—	
1176	·929
1177	24·029
1178	4·287
1179	·404
1180	·750
1181	·369
1182	·850
1183	2·282
1184	·556
1185	2·880
1186	2·885
1187	·521
1188	29·715
1189	·087
1190	·792
1191	2·316
1192	·506
1193	1·194
1194	·835
Sheet XXIV. 16 :— (*cont*^{d}.)	
1195	·355
1196	·650
1197	·536
1198	1·272
1199	6·203
1199a	1·017
1200	2·073
1201	1·038
1202	1·199
1203	1·663
1204	·703
1205	1·382
1206	·234
1207	·288
1208	·316
1209	·478
1210	·748
1211	·541
1212	·210
1213	·869
1214	·649
1215	1·791
1216	1·063
1217	·448
1218	·468
1219	·102
1220	·406
1221	1·839
1222	2·587
1223	·402
1224	1·211
1225	·548
1226	·401
1227	·316
1228	·225
1229	·484
1230	·339
1231	·266
1232	·424
1233	·397
1234	3·779
1235	·286
1236	10·968
Sheet XXIX. 4 :—	
1237	4·814
1238	1·606
1239	·701
1240	·941
1241	1·273
1242	1·377
Sheet XXIX. 4 :— (*cont*^{d}.)	
1243	1·921
1244	3·248
1245	·338
1246	1·046
1247	1·397
1248	·389
1249	23·830
1250	1·011
1251	·102
1252	·761
1253	1·447
1254	·657
1255	·747
1256	·482
1257	1·031
1258	1·522
1259	16·204
1260	·179
1261	·258
1262	2·551
1263	7·126
1264	1·364
1265	45·925
1266	2·535
1267	1·163
1268	·668
1269	·834
1270	1·443
1271	·733
1272	·131
1273	17·462
1274	·312
Sheet XXIX. 12 :—	
1275	·491
1276	·805
1277	1·656
1278	·268
1279	10·221
1280	5·332
1281	·904
1282	1·590
1283	·856
1284	·725
1285	4·698
1286	·629
1287	9·872
	4866·800

RECAPITULATION.

Area in Acres.	
4633·737	Land.
10·538	Roads.
·548	Saltings.
220·070	Water.
1·907	Tidal water.
4866·800	Area of the numbered part of the Parish.

No. of Sheet and Plan.	Area in Acres.
UNNUMBERED.	
Principally on Six-inch Scale.	
Sheets IX., X., XIV., XIVA., XV., XIX., XX., XXI., XXIII., XXIV., XXV., XXIX.:—	
Moorland, &c.	43942·818
Foreshore	576·013
Eela Water	160·053
Wester Water	16·850
Looma Shun	·473
Kirt Shun	4·654
Stanes Water	8·470
Lower Loch of Setter	13·204
Upper Loch of Setter	10·742
Innis Loch	7·602
Mill Loch	15·470
Hevdadale Water	7·280
Inniscord Lochs	19·592
Pettadale Water	13·312
Moossa Water	38·896
Sae Waters	15·452
Little Lunga Water	16·986
Muckle Lunga Water	59·414
Mill Lochs of Sandvoe	19·162
Sandy Lochs	9·778
Tonga Water	26·764
Birka Water	29·762
Lang Clodie Loch	6·104
Sandy Water	37·254
Many Crooks	26·264
Moshella Lochs	9·440
Clubbi Shuns	38·718
Roer Water	95·456
Loch of the Hadd	10·848
Swabie Water	8·280
Lergeo Water	10·206
Gossa Waters	27·030
Sand Water	4·854
Craagles Water	4·496
Gluss Water	49·958
Mill Lochs	5·014
Loch of Stow	4·996
Lochs of Dridgeo	4·730
Loch of Houlland	20·912
Muckla Water	12·062
Black Water	7·334
Loch of Braehoulland	4·282
Gersfield Water	6·246
Crookna Water	5·066
Mill Lochs of Stovabreck	17·556
Loch of Assater	6·316
Loch of Urafirth	11·848
Loch of Framgord	9·028
Gerdie Loch	8·012
Loch of Breckon	7·816
West Loch	5·442
Little Eela Water	9·422
Sandy Lochs	10·366
Punds Water	67·800
Stubba Water	16·380
Cure Water	30·224
West Mill Loch of Hamar	8·066
Brandi Water	14·720
Mill Loch of Gunnister	6·764
Smirnadale Water	11·920
Loch of Burraland	55·096
Glussdale Water	17·218
Trolladale Water	11·276
Soolmisvird Water	16·058
Lang Loch	6·138
Moora Waters	12·152
Johnnie Mann's Loch	7·334
Flangnafield Water	8·030
Lunga Water of Nibon	8·136
Punds Lochs	22·016
Brei Water of Nibon	20·876
Punds Water	14·488
Brei Water	14·988
Lunga Water	8·708
Loch of Haggrister	16·058
Water collectively	205·928
Tidal Water	·410
Loch of Queyfirth (Foreshore)	2·842
Loch of Queyfirth (Tidal water)	32·750
The Wadill (Tidal water)	8·090
The Houb (Foreshore)	33·500
The Houb (Tidal water)	22·500
	46198·569

NORTH HOLM OF BURRAVOE.

Sheet XV.:—	
Rough pasture	3·065
Foreshore	·610
	3·675

No. of Sheet and Plan.	Area in Acres.
South Holm of Burravoe.	
Sheet XV.:—	
Rough pasture - -	1·536
Foreshore - - -	·296
	1·832
Uyea.	
Sheet IX.:—	
Rough pasture, &c. - -	89·285
Foreshore - - -	9·422
	98·707
Ramna Stacks.	
Sheet X.:—	
Rough pasture - -	7·922
Foreshore - - -	1·784
	9·706
Gruney.	
Sheet X.:—	
Rough pasture - - -	21·232
Foreshore - - -	1·892
	23·124
Gruna Stack.	
Sheet XIV.:—	
Rough pasture - -	5·282
Foreshore - - -	1·534
	6·816
The Cleiver.	
Sheet XIV., XX.:—	
Rough pasture - - -	2·926
Foreshore - - -	·732
	3·658

No. of Sheet and Plan.	Area in Acres.
Muckle Holm.	
Sheet XV.:—	
Rough pasture - -	22·482
Foreshore - - -	3·034
	25·516
Little Holm.	
Sheet XV.:—	
Rough pasture - - -	3·212
Foreshore - - -	2·320
	5·532
Muckle Ossa.	
Sheet XIX.:—	
Rough pasture - -	6·960
Foreshore - - -	·394
	7·354
Lamba.	
Sheet XXI.:—	
Rough pasture - -	109·845
Foreshore - - - -	9·276
	119·121
Skerry of Eshanness.	
Sheet XXIII.:—	
Rough pasture - -	19·876
Isle of Stenness.	
Sheet XXIII.:—	
Rough pasture - -	37·880
Foreshore - - -	2·892
	40·772

No. of Sheet and Plan.	Area in Acres.	No. of Sheet and Plan.	Area in Acres.
Dore Holm.		**Isle of Nibon.**	
Sheeet XXIII. :—		Sheet XXIV. :—	
Rough pasture - -	4·640	Rough pasture - -	54·454
Foreshore - - -	·054	Foreshore - - -	8·208
	4·694		62·662
Isle of Gunnister.		**Egilsay, &c.**	
Sheet XXIV. :—		Sheet XXIX. :—	
Rough pasture - -	9·440	Rough pasture - -	49·424
Foreshore - - -	4·854	Foreshore - - -	4·818
	14·294		54·242

RECAPITULATION FOR THE PARISH.

49026·016	Land.
10·538	Roads.
·548	Saltings.
1799·716	Water.
65·657	Tidal water.
664·475	Foreshore.
51566·950	Total area of the Parish of Northmaven, in the County of Orkney and Shetland (Shetland).

INDEX TO PLACES

IN THE

PARISH OF NORTHMAVEN.

COUNTY OF ORKNEY AND SHETLAND—(Shetland).

Name of Place.	No. of Sheet. 6-inch scale.	No. of Sheet. 25·344 in. scale.
Allens - -	XV.	5
Bardister - -	XXIV.	8
Barnfield - -	XX.	„
Beith - - -	XV.	5
Benigarth - -	„	1
Berg - -	„	„
Blythot - -	XXI.	9
Braeside - -	XX.	16
Brogs - -	„	8
Brunga - -	XXIV.	1
Burn - -	XXI.	9
Burn - - -	XXIV.	2
Burnside - -	„	1
Burravoe - -	XV.	5
Calfpund - -	XXI.	9
Calsta - - -	XV.	„
Carrabreck - -	XXI.	„
Claypow - -	XV.	„
Clothie - -	„	„
Clothister - -	XXIV.	16
Cocklehaa - -	„	2
Collaquey - -	XXI.	13
Cooperton - -	XV.	5
Croegreen - -	XX.	16
Croga - -	XXIX.	4
Croogans - -	XXI.	1
Crookscetter - -	XX.	8
Croos - -	XXI.	1
Delhi - -	XX.	16
East Hogaland -	„	„
Eastness - -	XXI.	13
Eastwick - -	„	„
Evera - - -	XXIV.	1
Faa - -	XV.	5
Fairfield - -	XXIV.	2
Fendal - -	XXI.	1
Fiblister - -	XXIV.	4
Fitchens - -	XX.	8
Fladda - -	XXI.	1
Flugarth - -	XV.	„
Fort - -	XX.	8
Fort - -	XXIV.	1
Gatcside - -	„	2
Gath - -	„	16
Gaza - -	„	„
Glura - -	„	„
Graveland - -	XV.	1
Greenfield - -	„	5
Grocken - -	XXIV.	1
Grunans - -	XX.	8
Hadd - -	XV.	5
Hagdales - -	XX.	16
Hamar - -	XXIV.	6
Hillend - -	„	1
Hillhead - -	XX.	12
Hillside - -	„	16
Hillswick - -	XXIV.	5
Hogan - -	XXI.	9
Hooplees - -	XV.	5
Houll - -	„	1
Houll - -	XXIV.	16
Houlland - -	XV.	9
Houllans - -	„	5
Houllsquey - -	„	1
Housetter - -	XXI.	„
Innerlee - -	XXIV.	2
Isbister - -	XV.	1

Name of Place.	No. of Sheet. 6-inch scale.	No. of Sheet. 25·344 in. scale.
Islesburgh - -	XXIX.	12
Knowe - -	XX.	16
Knowes - -	XXIV.	8
Laggans - -	XXI.	1
Leadie - -	XXIX.	4
Lee - -	XXIV.	2
Leean - -	XX.	12
Leeans - -	XV.	1
Lergarth - -	„	„
Lighthouse - -	XXIV.	„
Little Fort - -	XV.	„
Lochend - -	XXI.	„
Lother - -	XXV.	„
Lubba - -	XXI.	13
Lucknow - -	XX.	16
Lunnister - -	XXIX.	4
Midfield - -	XXIV.	8
Midgardin - -	XV.	13
Midhouse - -	XXIX.	4
Midmuirs - -	„	„
Muckle Fort -	XV.	1
Mugapool - -	XX.	12
Muir - -	XXIV.	1
Muirs - -	XXI.	„
Muirs - - -	XXIV.	8
Muirs - -	XXIX.	4
Muirs - -	XX.	8
Nest - -	XV.	5
Ness of Queyfirth -	XXI.	„
Newhouse - -	XXIV.	16
Newton - -	XV.	13
Newton of Houlland	„	9
Niddister - -	XXIV.	5
Nissetter - -	„	2
North Collafirth -	XX.	8
Northgardie -	XXIV.	4
Northgardin - -	XV.	13
North Gluss -	XXIV.	4
North-haa - -	XV.	5
North-heog - -	XX.	12
North Kingaland -	XXI.	13
Northlees - -	XXIV.	6
Northmuirs - -	„	16
Northerhouse -	„	„
Norwick - -	XXI.	9
Ollaberry - -	„	„
Ollaberry House -	XXI.	9
Olnesfirth - -	XXIV.	6
Orans - -	„	8
Outsidelee - -	„	2
Out-town - -	XV.	5
Oxensetter - -	XX.	8
Paamire - -	XXIV.	1
Peat-haa - -	XV.	„
Poverty - -	„	13
Puddles - -	„	5
Punch-houll -	„	„
Pund - -	„	„
Queyfirth - -	XX.	12
Rama - -	XXV.	1
Roadside - -	XXIV.	2
Roeneap - -	„	1
Sandvoe - -	XV.	„
Sandwick - -	XXIV.	„
Sandwickhill -	„	„
Scarpa - -	„	6
Skea - -	XV.	13
Skelberry - -	„	„
Smithfield - -	XXIV.	2
Snowbuil - -	XX.	8
Snowbuil - -	XXIV.	5
Sopools - -	„	4
South Collafirth -	XX.	8
Southgardie - -	XXIV.	„
Southgardin -	XXI.	1
South Gluss -	XXIV.	8
South-haa - -	XV.	5
South-heog - -	XX.	12
South-house - -	XXIX.	4
South Kingaland -	XX.	16
South Leeans -	XV.	1
Southlees - -	XXIV.	6
Southness - -	XXIX.	12
Southton - -	XV.	9
Stackabog - -	XX.	8
Stourie - -	XV.	5
Stourl - -	XXI.	1
Stovabreck - -	XXIV.	„
Stucko - -	„	2
Sullom - -	„	16
Swarthoull - -	„	2
Sweenie - -	XX.	8
Swinister - -	„	12

Name of Place.	No. of Sheet.		Name of Place.	No. of Sheet.	
	6-inch scale.	25·344 in. scale.		6-inch scale.	25·344 in. scale.
Taftin - -	XXIV.	16	Vaa - -	XXI.	1
Tiril - -	XXI.	1			
Toam - -	XV.	5	Waterside - -	XXV.	,,
Turvister - -	XXIV.	4	West-haa - -	XXI.	,,
			Windhouse - -	XV.	,,
Uphouse	XXI.	9			
Upper Ollaberry -	,,	,,	Zoar - -	XXIV.	,,

LONDON:
Printed by George E. Eyre and William Spottiswoode,
Printers to the Queen's most Excellent Majesty.
For Her Majesty's Stationery Office.
[1061.—50.—3/80.]

10

ORDNANCE SURVEY OF SCOTLAND.

BOOK OF REFERENCE TO THE PLAN

OF THE

PARISH OF OATHLAW,

IN THE

COUNTY OF FORFAR,

CONTAINING 5317·646 ACRES.

COLONEL SIR HENRY JAMES, R.E., F.R.S., F.G.S., &c.
SUPERINTENDENT OF THE ORDNANCE SURVEY.

PRINTED AT THE ORDNANCE SURVEY OFFICE, SOUTHAMPTON.

1863.

Price One Shilling.

und,
one

area

.

ıded

.

ains
ence
ans,

.

ales

W

T

T

n .

ent

C.F.
T.C.
W.
Def.
T.S.

the

EXPLANATORY REMARKS.

The Scale of the Parish Plans is the 1-2500th of the actual length on the ground, and is equal to 25·344 inches to a mile, which is very approximately equal to one square inch to one acre, the square of 1·0018 inch being equal to one acre.

The length of each sheet is one and a-half miles, and the width one mile, the area of each sheet is therefore 960 acres.

Each enclosure has a reference number to the area which is given in this Book.

The Braces [/] on the plans are to indicate that the spaces so braced are included under the same reference number.

The Altitudes in feet above the Mean Level of the Sea are written thus —31·4.

The Scale of the Plans of the County is 6 inches to a mile, and each sheet contains the same area as 16 sheets of the Parish Plans. There is, therefore, a double reference number to each sheet as VI. 9., the Roman Numerals referring to the County Plans, the Arabic Figures to the Parish Plans.

The following are the characters employed on the Ordnance Plans on the Scales of 1·2500 and 6 inches to a mile:—

County Names	C	Hundreds or Wards	W
Parishes	P	Townships	T
Extra Parochial	E	Division of Townships	T

Antiquities ..... ROMAN / Druidical or Saxon / Norman or Subsequent

The descriptions of the boundaries are shown by the following initials:—

Centre of Stream	*C.S.*	Centre of Fence	*C.F.*
Centre of Road	*C.R.*	Top of Cop	*T.C.*
Side of Stream or Drain ..	*S.S.* or *S.D.*	Centre of Wall	*C.W.*
Foot of Hedge	*R.H.*	Defaced	*Def.*
Face of Wall	*F.W.*	Track of Stream	*T.S.*

Undefined ..... *Und.*

Where a change occurs in the boundaries, the symbol [o—o] is used to show the part at which the change takes place.

TABLE

FOR CONVERTING DECIMAL PARTS OF AN ACRE INTO ROODS AND PERCHES.

Perches.	0 Rood.	1 Rood.	2 Roods.	3 Roods.	Perches.	0 Rood.	1 Rood.	2 Roods.	3 Roods.
0	·000	·250	·500	·750	21	·131	·381	·631	·881
1	·006	·256	·506	·756	22	·137	·387	·637	·887
2	·012	·262	·512	·762	23	·144	·394	·644	·894
3	·019	·269	·519	·769	24	·150	·400	·650	·900
4	·025	·275	·525	·775	25	·156	·406	·656	·906
5	·031	·281	·531	·781	26	·162	·412	·662	·912
6	·037	·287	·537	·787	27	·169	·419	·669	·919
7	·044	·294	·544	·794	28	·175	·425	·675	·925
8	·050	·300	·550	·800	29	·181	·431	·681	·931
9	·056	·306	·556	·806	30	·187	·437	·687	·937
10	·062	·312	·562	·812	31	·194	·444	·694	·944
11	·069	·319	·569	·819	32	·200	·450	·700	·950
12	·075	·325	·575	·825	33	·206	·456	·706	·956
13	·081	·331	·581	·831	34	·212	·462	·712	·962
14	·087	·337	·587	·837	35	·219	·469	·719	·969
15	·094	·344	·594	·844	36	·225	·475	·725	·975
16	·100	·350	·600	·850	37	·231	·481	·731	·981
17	·106	·356	·606	·856	38	·237	·487	·737	·987
18	·112	·362	·612	·862	39	·244	·494	·744	·994
19	·119	·369	·619	·869	40	·250	·500	·750	1·000
20	·125	·375	·625	·875					

N.B.—To convert Decimal Fractions of an Acre into Roods and Perches, multiply the decimal first by 4 and then by 40, preserving the same number of decimals in the product.

Examples—

	Acres.		Acres.
	633·357		527·013
	4		4
	1·428		·052
	40		40
A. R. P.		A. R. P.	
633 1 17	17·120	527 0 2	2·080

PARISH OF OATHLAW,

IN THE

COUNTY OF FORFAR.

No. on Plan.	Area in Acres.	Description.	No. on Plan.	Area in Acres.	Description.
1	86·615	Plantation & part of drain.		290·203	*Brought forward.*
			31	4·944	Arable.
2	·332	House, garden, &c.	32	6·932	Arable.
3	·331	House, garden, &c.	33	·318	Occupation road.
4	2·495	Arable & part of drain.	34	17·456	Arable.
5	7·879	Plantation.	35	6·949	Arable & road.
6	·220	House, garden, &c. (Finhaven T.P.)	36	·865	Occupation road.
			37	35·589	Arable & road.
7	17·676	Arable & road.	38	22·750	Plantation.
8	·364	House, garden, &c.	39	36·573	Plantation.
9	30·829	Arable, road, footpath, & part of drain.	40	69·878	Arable & part of King's Burn.
10	48·958	Arable, footpath, & part of drain.	41	·449	Homestead, ruin, garden, &c. (East Bog).
11	·197	Pasture & half of drain.	42	54·208	Rough heathy pasture, trees, & part of King's Burn.
12	3·971	Rough pasture & gravel bed.			
13	·363	Pasture & slope.	43	4·563	River South Esk (part of).
14	6·891	Arable.			
15	·209	House, garden, &c.	44	1·835	Plantation, slope and rocks.
16	8·478	Arable.			
17	9·378	Plantation, slope, and road.	45	6·130	Arable.
			46	19·410	Arable & slope.
18	·171	Rough pasture.	47	10·050	Arable & slope.
19	2·229	Plantation.	48	6·902	Arable.
20	7·933	Arable.	49	14·396	Arable & slope.
21	1·847	Homestead, gardens, pond, &c. (Bankhead).	50	6·969	Arable & slope.
			51	5·903	Arable & slope.
			51a	1·540	Rough pasture.
22	·068	House & garden (part of).	52	1·171	Plantation.
			53	4·672	Plantation.
23	·147	Arable.	54	14·887	Arable.
24	·138	Parish road.	55	·753	Pasture.
25	19·736	Plantation.	56	7·695	Arable.
26	2·714	Parish road.	57	10·394	Arable.
27	2·905	Plantation.	58	·363	Pasture.
28	·183	Rough pasture.	59	13·894	Arable.
29	10·303	Rough heathy pasture & trees.	60	5·003	Arable.
			61	1·350	Arable.
30	16·643	Rough heathy pasture.			
	290·203	*Carried forward.*		684·994	*Carried forward.*

No. on Plan.	Area in Acres.	Description.
	684·994	*Brought forward.*
62	·823	Homestead, garden, &c. (Ordie).
63	·404	Pasture.
64	·243	Pasture & slope.
65	2·291	Pasture, slope, & road.
66	10·408	Arable & half of drain.
67	·210	Pasture.
68	21·933	Arable.
69	·303	House, garden, &c. (Ordie Croft).
70	1·639	Public road.
71	7·907	Arable & part of drain.
72	10·584	Arable & part of drain.
73	·713	Homestead, garden, &c. (Bowertreebush).
74	6·495	Arable & part of drain.
75	5·520	Arable & part of drain.
76	2·710	Plantation & road.
77	8·133	Parish road.
78	·028	Occupation road.
79	9·671	Plantation.
80	43·984	Plantation.
81	9·783	Plantation.
82	16·298	Plantation & road.
83	18·527	Arable.
84	34·409	Arable.
85	·087	Pasture.
86	·488	Plantation.
87	·560	Arable.
88	·142	House & garden (Village of Oathlaw—part of).
89	·192	Pasture & road.
90	·471	Arable.
91	·579	Homestead, garden, &c. (Oathlaw Croft).
92	1·496	Arable.
93	·579	Arable.
94	1·442	Arable.
95	·362	House, garden, &c. (Village of Oathlaw—part of).
96	·671	Arable.
97	·396	House, school, garden, &c. (Village of Oathlaw—part of).
98	·383	Pasture.
99	·225	Arable.
	906·083	*Carried forward.*

No. on Plan.	Area in Acres.	Description.
	906·083	*Brought forward.*
100	·118	House, garden, &c. (Village of Oathlaw—part of).
101	·279	House, garden, &c. (Village of Oathlaw—part of).
102	·609	Arable.
103	·275	House, garden, &c. (Village of Oathlaw—part of).
104	13·711	Arable.
105	10·628	Arable.
106	9·881	Arable.
107	16·703	Arable.
108	5·667	Arable.
109	4·400	Arable.
110	·262	Occupation road.
111	1·519	Arable.
112	·437	Plantation.
113	·059	Pasture.
114	·705	Arable.
115	·948	Arable & house.
116	·512	Parish road.
117	·166	House, &c. (Village of Oathlaw—part of).
118	2·758	Arable.
119	·476	Arable.
120	·649	Church, &c. (Village of Oathlaw—part of).
121	·181	Occupation road.
122	·042	Plantation.
123	·171	Offices, &c. (Village of Oathlaw—part of).
124	·806	Manse, garden, &c. (Village of Oathlaw—part of).
125	·838	Arable.
126	·810	Occupation road.
127	3·764	Arable.
128	12·808	Arable.
129	3·207	Rough pasture (old road).
130	20·217	Plantation.
131	29·663	Plantation.
132	5·579	Occupation road.
133	·354	Lodge, garden, &c.
134	19·879	Arable.
135	9·126	Arable.
136	4·650	Arable.
137	3·559	Arable.
	1092·499	*Carried forward.*

No. on Plan.	Area in Acres.	Description.
	1092·499	*Brought forward.*
138	·390	Plantation.
139	9·374	Arable.
140	2·377	Arable.
141	2·701	Arable.
142	1·956	Arable.
143	2·142	Arable.
144	1·361	Homestead, garden, &c. (Easter Oathlaw).
145	10·451	Arable & road.
146	6·076	Arable & road.
147	9·057	Arable.
148	6·341	Ornamental ground, road, & slope.
149	·330	Lodge, garden, &c.
150	1·382	Plantation, slope, and pool.
151	1·524	Arable.
152	·442	Wood.
153	·219	Garden, &c.
154	·053	Pasture & road.
155	·237	House, garden, &c.
156	1·209	Wood & part of burn.
157	·773	Pond.
158	·789	Occupation road.
159	1·878	Wood.
160	·662	Wood & part of mill lade.
161	·060	Wood (island—part of)
162	·496	Wood (island).
163	·593	Pasture, wood, & part of mill lade.
164	7·407	Arable & part of mill lade.
165	1·831	Wood & part of mill lade.
166	17·942	Arable.
167	1·149	Wood & footpath.
168	23·200	Arable.
169	·913	Wood, road, & part of burn.
170	·350	Wood & part of burn.
171	22·597	Arable & part of burn.
172	2·314	Homestead, garden, &c. (Haughs of Finhaven)
173	12·677	Arable, road, & part of drain.
174	11·228	Arable.
175	10·957	Arable.
176	10·542	Arable.
177	9·646	Arable.
	1288·125	*Carried forward.*

No. on Plan.	Area in Acres.	Description.
	1288·125	*Brought forward.*
178	2·273	Arable.
179	1·294	Houses, gardens, &c.
180	·538	Houses, gardens, &c.
181	·365	Plantation.
182	1·622	Mills of Finhaven, &c.
183	·610	Pasture.
184	16·006	Arable & part of mill lade.
185	1·727	Offices, &c. (Milton of Finhaven).
186	·849	House, garden, &c. (Milton of Finhaven)
187	·661	Ornamental ground, &c.
188	·594	Occupation road.
189	2·400	Rough pasture.
190	·892	Pasture.
191	35·453	River South Esk.
192	24·046	Arable & part of burn.
193	26·299	Arable.
194	9·659	Arable.
195	20·934	Rough pasture & gravel bed.
196	45·031	Arable & road.
197	17·417	Arable.
198	24·649	Arable.
199	1·243	Arable.
200	13·138	Arable.
201	8·485	Arable.
202	·697	Rough pasture, slope, & part of mill lade.
203	35·847	Arable & part of mill lade.
204	23·113	Arable.
205	3·094	Rough pasture & road.
206	8·828	Arable.
207	·442	Rough pasture.
208	16·807	Arable.
209	2·771	Gravel bed, rough pasture, & slope.
210	5·225	Marsh.
211	12·399	Arable & pasture.
212	·213	Rough pasture slope.
213	19·721	Arable.
214	2·085	Homestead, garden, &c. (West Mains).
215	·368	Pond & pool.
216	·292	Occupation road.
217	1·595	Pasture.
218	·897	Plantation & road.
219	·340	House, garden, &c.
	1679·044	*Carried forward.*

No. on Plan.	Area in Acres.	Description.
	1679·044	*Brought forward.*
220	·384	Plantation.
221	·210	Plantation.
222	·156	House, garden, &c.
223	·175	House, gardens, &c.
224	·469	Plantation.
225	·381	Pond.
226	·567	Occupation road.
227	5·856	Arable.
228	·708	Homestead, &c. (East Mains).
229	1·549	Lemno Burn (part of).
230	·222	House, garden, &c. (East Mains).
231	1·919	Ornamental ground, &c.
232	·091	Castle of Finhaven (remains of), &c.
233	10·601	Plantation, slope, footpath, & part of mill lade.
234	84·638	Arable, road, & drain.
235	·030	Plantation (site of church).
236	·930	Wood.
237	1·614	Wood.
238	27·305	Arable.
239	16·720	Arable.
240	14·377	Plantation.
241	2·000	Plantation.
242	30·191	Arable.
243	22·109	Arable.
244	1·876	Parish road.
245	·144	Plantation.
246	3·538	Plantation & road.
247	·841	Plantation.
248	76·023	Arable.
249	·894	Plantation.
250	·248	Plantation.
251	·598	Plantation.
252	·222	Homestead (Bogardo).
253	1·977	Stackyards, road, &c.
254	·836	Pasture & road.
255	1·581	Pasture.
256	·391	Pond.
257	35·806	Arable & road.
258	·572	Pasture.
259	17·113	Arable.
260	18·249	Arable & pasture.
261	17·704	Plantation.
262	17·217	Arable, part of drain, & part of King's Burn
	2098·076	*Carried forward.*

No. on Plan.	Area in Acres.	Description.
	2098·076	*Brought forward.*
263	13·501	Arable & part of drain.
264	12·623	Arable, part of drain, & part of King's Burn
265	9·369	Arable & part of King's Burn.
266	1·585	Rough pasture & part of King's Burn.
267	·866	Plantation & part of King's Burn.
268	3·050	Rough pasture.
269	36·066	Rough heathy pasture & part of Kings Burn
270	·103	House, garden, &c.
271	3·820	Parish road.
272	3·780	Plantation & road.
273	·944	Plantation & road.
274	·075	House, garden, &c.
275	20·428	Rough heathy pasture.
276	·249	House, garden, &c.
277	6·599	Arable.
278	2·427	Rough heathy pasture.
279	15·941	Arable & road.
280	10·764	Plantation.
281	·924	Occupation road.
282	2·491	Plantation.
283	22·238	Rough heathy pasture.
284	·819	Plantation.
285	·939	Plantation.
286	·171	House, garden, &c. (Coutsfield).
287	12·878	Plantation.
288	6·688	Plantation & road.
289	1·951	Rough heathy pasture.
290	5·974	Arable.
291	·803	Plantation.
292	3·145	Homestead, garden, &c. (Newbarns).
293	3·321	Rough pasture.
294	31·167	Arable & part of drain.
295	33·342	Arable & part of drain.
296	8·943	Parish road.
297	44·766	Plantation.
298	54·264	Rough heathy pasture.
299	·637	Rough pasture.
300	·825	Plantation.
301	21·218	Arable.
302	39·754	Arable.
303	6·577	Plantation.
304	2·365	Plantation.
305	3·722	Arable.
	2550·188	*Carried forward.*

No. on Plan.	Area in Acres.	Description.	No. on Plan.	Area in Acres.	Description.
	2550·188	*Brought forward.*		3079·630	*Brought forward.*
306	1·125	Homestead, garden, &c. (Wolflaw).	344	1·247	Homestead, garden, &c. (Meadows).
307	14·832	Arable.	345	·406	Arable.
308	29·024	Arable.	346	·951	Arable.
309	·138	House, garden, &c.	347	23·369	Arable.
310	·867	Arable.	348	10·698	Plantation & part of burn.
311	·979	Pasture slope & part of King's Burn.	349	·117	Pool.
312	17·630	Arable & pool.	350	27·944	Arable & part of burn.
313	1·236	Pasture, slope, & part of King's Burn.	351	1·868	Homestead, garden, &c. (Birkenbush).
314	57·791	Arable & part of burn.	352	·240	House, garden, &c.
315	1·601	Pasture, slope, & part of King's Burn.	353	·318	Occupation road.
			354	10·140	Arable.
316	3·992	Rough pasture, slope, trees, & part of King's Burn.	355	·789	Homestead, garden, &c. (Woodside).
			356	·297	Pasture.
317	·230	Quarry.	357	11·652	Arable.
318	23·645	Arable & road.	358	10·715	Arable.
319	38·524	Arable & road.	359	12·846	Arable.
320	11·403	Arable.	360	11·833	Arable & part of King's Burn.
321	15·123	Arable.			
322	5·623	Plantation.	361	21·586	Arable.
323	14·470	Arable.	362	18·822	Arable.
324	15·589	Arable.	363	18·023	Arable.
325	2·628	Parish road.	364	1·449	Occupation road.
326	1·163	Homestead, garden, &c. (Battledykes).	365	12·312	Arable.
			366	·754	Occupation road.
327	17·588	Arable.	367	10·679	Arable.
328	16·157	Arable & part of burn.	368	12·094	Arable.
329	41·522	Arable & part of burn.	369	8·287	Arable.
330	26·438	Arable & part of King's Burn.	370	13·163	Arable & part of King's Burn.
331	1·379	Rough pasture, slope, & part of burn.	371	6·996	Plantation.
			372	33·434	Arable.
332	·058	House, garden, &c.	373	17·714	Arable.
333	8·316	Arable.	374	1·133	Plantation.
334	11·675	Arable.	375	·417	Pasture.
335	21·786	Arable.	376	3·046	Parish road.
336	5·095	Parish road.	377	15·097	Arable.
337	13·995	Arable.	378	4·753	Arable.
338	15·198	Arable.	379	4·728	Parish road.
339	11·748	Arable & road.	380	·637	Plantation.
340	28·738	Plantation.	381	16·940	Arable.
341	35·909	Arable & part of King's Burn.	382	26·986	Arable.
			383	24·468	Arable.
342	7·236	Arable & part of King's Burn.	384	61·620	Plantation.
			385	16·924	Arable.
343	8·991	Arable & part of King's Burn.	386	15·300	Arable.
			387	3·446	Plantation.
	3079·630	*Carried forward.*		3575·868	*Carried forward.*

No. on Plan.	Area in Acres.	Description.	No. on Plan.	Area in Acres.	Description.
	3575·868	*Brought forward.*		4014·393	*Brought forward.*
388	15·153	Arable.	430	11·657	Arable.
389	12·077	Arable.	431	13·869	Arable.
390	21·436	Arable.	432	11·180	Arable.
391	21·967	Arable, road, slope, & drain.	433	11·752	Arable.
			434	49·911	Arable, slope, & drain.
392	·079	Occupation road.	435	16·135	Arable.
393	·243	Arable.	436	13·187	Arable & slope.
394	1·047	Houses, gardens, &c. (Clatterhall or Ravelgreen).	437	11·655	Arable.
			438	13·227	Arable.
			439	8·174	Plantation.
395	·350	Plantation.	440	18·927	Arable.
396	·190	Plantation.	441	·458	Occupation road.
397	38·701	Arable.	442	18·561	Arable & slope.
398	11·598	Arable.	443	1·521	Plantation & slope.
399	13·078	Arable.	444	1·413	Public road.
400	14·022	Arable & footpath.	445	10·944	Arable.
401	·453	Occupation road.	446	7·293	Arable.
402	1·162	Homestead, garden, &c. (Bogindollo).	447	11·157	Arable & rocks.
			448	27·357	Plantation & road.
403	·527	House, garden, &c.	449	6·335	Rough pasture, road, slope, & rocks.
404	15·168	Arable & road.			
405	19·627	Arable.	450	23·746	Arable.
406	15·098	Pasture and part of Lemno Burn.	451	23·383	Turnpike road.
			452	14·438	Arable.
407	10·998	Arable.	453	11·010	Plantation.
408	9·971	Arable.	454	26·551	Arable.
409	12·471	Plantation, road, and slope.	455	19·591	Arable.
			456	·571	Plantation.
410	1·600	Plantation.	457	29·186	Arable.
411	27·662	Arable.	458	·378	Plantation.
412	48·008	Arable.	459	·239	Plantation.
413	13·760	Arable.	460	·258	Plantation.
414	13·609	Arable.	461	10·199	Arable.
415	12·370	Arable & slope.	462	17·127	Arable.
416	15·565	Arable.	463	17·910	Arable.
417	12·311	Arable.	464	19·050	Arable.
418	·960	Plantation.	465	36·360	Plantation, road, slope, & rocks.
419	·229	House, garden, &c.			
420	·077	Waste ground.	466	1·938	Fort (vitrified).
421	2·976	Plantation, slope, and part of burn.	467	3·016	Rough pasture slope, rocks, & trees.
422	12·285	Arable.	468	2·610	Rough pasture, road, & marsh.
423	1·489	Homestead, garden, &c. (Parkford)	469	14·320	Arable.
424	1·375	Plantation.	470	16·933	Arable.
425	4·141	Arable.	471	12·154	Arable.
426	·121	Pond.	472	·648	Homestead, garden, &c. (Hillside).
427	12·429	Arable.			
428	11·525	Arable.	473	·127	House, garden, &c.
429	10·617	Arable.	474	10·903	Arable & road.
	4014·393	*Carried forward.*		4591·752	*Carried forward.*

No. on Plan.	Area in Acres.	Description.	No. on Plan.	Area in Acres.	Description.
	4591·752	*Brought forward.*		5114·055	*Brought forward.*
475	7·549	Public road.	494	10·057	Arable.
476	24·636	Arable.	495	33·986	Arable & drain.
477	14·285	Arable.	496	19·689	Arable.
478	·221	Rough pasture.	497	9·544	Arable.
479	16·554	Arable.	498	25·153	Arable & drain.
480	184·262	Plantation & road.	499	6·256	Arable & part of drain.
481	105·126	Plantation & road.	500	·571	Rough pasture.
482	10·089	Rough pasture & slope.	501	1·388	Homestead, garden, &c. (Blairyfeddon).
483	21·385	Pasture.			
484	41·047	Rough pasture, road, rocks, & marsh.	502	3·249	Arable.
			503	17·355	Arable & footpath.
485	6·557	Rough pasture & slope.	504	14·556	Arable.
486	26·885	Arable.	505	·249	Pasture.
487	4·035	Rough pasture & slope.	506	2·948	Plantation.
488	11·892	Arable.	507	17·380	Arable.
489	14·737	Arable.	508	·100	House & garden.
490	·004	Occupation road.	509	11·837	Arable.
491	·895	Rough pasture.	510	14·503	Arable.
492	22·826	Plantation & road.	511	14·770	Arable.
493	9·318	Arable.			
				5317·646	
	5114·055	*Carried forward.*			

RECAPITULATION.

Area in Acres.	
5198·313	Land.
75·617	Public roads.
43·716	Water.
5317·646	Total Area of the Parish of Oathlaw, in the County of Forfar.

INDEX TO PLACES

IN THE

PARISH OF OATHLAW.

COUNTY OF FORFAR.

Name of Place.	No. of Sheet.		Descriptive Remarks.
	6-inch scale.	25·344-inch scale.	
Bankhead	XXXII.	6	A farmsteading.
Bowertreebush	,,	8	A farmsteading.
Battledykes	,,	11	A farmsteading.
Birkenbush	,,	11	A farmsteading.
Bogindollo	,,	12	A farmsteading.
Blairyfeddon	,,	15	A farmsteading.
Bogardo	XXXIII.	5	A farmsteading.
Coutsfield	XXXII.	10	A house & offices.
Clatterhall or Ravelgreen	,,	12	Two dwelling houses & offices
Castle of Finhaven	XXXIII.	5	
East Bog	XXXII.	6	A farmsteading.
Easter Oathlaw	,,	8	A farmsteading.
East Mains	XXXIII.	5	A farmsteading.
Forest Muir	XXXII.	10	
Finhaven Cottage	XXXIII.	5	
Gallow Path	XXXII.	12	Part of old public road.
Haughs of Finhaven	XXXIII.	5	A farmsteading.
Hill of Finhaven	,,	9	
Hillside	XXXIII.	9	A farmsteading.
King's Bridge	XXXII.	10	
Lemno Burn	,,	11	
Meadows	,,	11	A farmsteading.
Mills of Finhaven	XXXIII.	5	
Milton of Finhaven	,,	5	A farmsteading.
Newbarns	XXXII.	10	A farmsteading.
Nine Wells	XXXIII.	10	
Ordie	XXXII.	8	A farmsteading.
Ordie Croft	,,	8	A dwelling house, &c.
Oathlaw Croft	,,	8	A dwelling house, &c.
Oathlaw	,,	8	A small village.
Parkford	,,	12	A farmsteading.
River South Esk	XXXIII.	5	
Site of the Prætorium	XXXII.	12	
Shepherd's Seat	XXXIII.	9	A hill feature.
Wolflaw	XXXII.	11	A farmsteading.
Woodside	,,	11	A farmsteading.
West Mains	XXXIII.	5	A farmsteading.

11

ORDNANCE SURVEY OF SCOTLAND.

BOOK OF REFERENCE TO THE PLAN

OF THE

PARISH OF OLD MACHAR,

CONTAINING 12595·479 ACRES;

THE

SIX CITY PARISHES,

CONTAINING 793·845 ACRES;

AND

RIVER DEE (TIDAL), EXTRA-PAROCHIAL,

59·779 ACRES;

IN THE COUNTY OF ABERDEEN.

COLONEL SIR HENRY JAMES, R.E., F.R.S., M.R.I.A., F.G.S., &c.,

SUPERINTENDENT OF THE SURVEY.

LONDON:

PRINTED BY GEORGE E. EYRE AND WILLIAM SPOTTISWOODE,

PRINTERS TO THE QUEEN'S MOST EXCELLENT MAJESTY.

FOR HER MAJESTY'S STATIONERY OFFICE.

1868.

Price Four Shillings.

[7142—50—8/68.]

ORDNANCE SURVEY OF SCOTLAND

PARISH OF OLD MACHAR

& the City Parishes of

ST CLEMENTS, GREYFRIARS, EAST, WEST, NORTH AND SOUTH.

ABERDEENSHIRE

INDEX TO THE SHEETS

Published on the Scale of $\frac{1}{2500}$ *or 25·344 Inches to a Mile*

Scale of this Index One Inch to a Mile.



Published in 25 Sheets; 22 at 2/6 each, 2 at 4/- each LXXV. 7. & 15. *1 at* 8/- LXXV. 11. *with 1 Book of Areas at* 4/-.

EXPLANATORY REMARKS.

The scale of the Parish Plans is the 1-2500th of the actual length on the ground, and is equal to 25·344 inches to a mile, which is very approximately equal to one square inch to one acre, the square of 1·0018 inch being equal to one acre.

The length of each sheet is $1\frac{1}{2}$ miles, and the width 1 mile, the area of each sheet is therefore 960 acres.

Each enclosure has a reference number to the area which is given in this Book.

The Braces ($\int$) on the plans are to indicate that the spaces so braced are included under the same reference number.

The Altitudes in feet above the Mean Level of the Sea are written thus—31·4.

The Scale of the Plans of the County is 6 inches to a mile, and each sheet contains the same area as 16 sheets of the Parish Plans. There is therefore a double reference number to each sheet, as VI. 9., the Roman Numerals referring to the County Plans, the Arabic Figures to the Parish Plans.

The following are the characters employed on the Ordnance Plans on the Scales of 1–2500, and 6 inches to a mile :—

County Names	C	Hundreds or Wards	W
Parishes	P	Townships	T
Extra Parochial	E	Division of Townships	T

Antiquities ..... { ROMAN / Druidical or Saxon / Norman or Subsequent

The descriptions of the boundaries are shown by the following initials :—

Centre of Stream	*C.S.*	Centre of Fence	*C.F.*
Centre of Road	*C.R.*	Top of Cop	*T.C.*
Side of Stream or Drain	*S.S.* or *S.D.*	Centre of Wall	*C.W.*
Root of Hedge	*R.H.*	Defaced	*Def.*
Face of Wall	*F.W.*	Track of Stream	*T.S.*
Undefined	*Und.*		

Where a change occurs in the boundaries, the symbol [o—o] is used to show the part at which the change takes place.

N.B.—To convert Decimal Fractions of an Acre into Roods and Perches, multiply the decimal first by 4 and then by 40, preserving the same number of decimals in the product.

Examples—

	Acres.		Acres.
	633·357		527·013
	4		4
	1·428		·052
	40		40
A. R. P.	17·120	A. R. P.	2·080
633 1 17		527 0 2	

TABLE

FOR CONVERTING DECIMAL PARTS OF AN ACRE INTO ROODS AND PERCHES.

Perch.	0 Rood.	1 Rood.	2 Roods.	3 Roods.	Perch.	0Rood.	1 Rood.	2 Roods.	3 Roods.
0	·000	·250	·500	·750	21	·131	·381	·631	·881
1	·006	·256	·506	·756	22	.137	·387	·637	·887
2	·012	·262	·512	·762	23	·144	·394	·644	·894
3	·019	·269	·519	·769	24	·150	·400	·650	·900
4	·025	·275	·525	·775	25	·156	·406	·656	·906
5	·031	·281	·531	·781	26	·162	·412	·662	·912
6	·037	·287	·537	·787	27	·169	·419	·669	·919
7	·044	·294	·544	·794	28	·175	·425	·675	·925
8	·050	·300	·550	·800	29	·181	·431	·681	·931
9	·056	·306	·556	·806	30	·187	·437	·687	·937
10	·062	·312	·562	·812	31	·194	·444	·694	·944
11	·069	·319	·569	·819	32	·200	·450	·700	950
12	·075	·325	·575	·825	33	·206	·456	·706	·956
13	·081	·331	·581	·831	34	·212	·462	·712	·962
14	·087	·337	·587	·837	35	·219	·469	·719	·969
15	·094	·344	·594	·844	36	·225	·475	·725	·975
16	·100	·350	·600	·850	37	·231	·481	·731	·981
17	·106	·356	·606	·856	38	·237	·487	·737	·987
18	·112	·362	·612	·862	39	·244	·494	·744	·994
19	.119	·369	·619	·869	40	·250	·500	·750	1·000
20	·125	·375	·625	·875					

PARISH OF OLD MACHAR,

IN THE

COUNTY OF ABERDEEN.

No. on Plan.	Area in Acres.	Remarks.	No. on Plan.	Area in Acres.	Remarks.
1	·333	Houses, yards, &c.	41	5·190	Arable.
2	21·620	Arable, &c.	42	10·576	Arable, &c.
3	10·806	Arable, &c.	43	5·088	Arable.
4	12·361	Arable and rough pasture.	44	5·117	Arable.
			45	5·666	Arable.
5	·189	House, garden, &c.	46	5·622	Arable.
6	15·458	Arable, &c.	47	6·930	Arable.
7	8·157	Arable.	48	3·641	Arable.
8	13·305	Arable, &c.	49	·491	Houses, yards, and garden.
9	32·552	Corby Loch (part of).			
10	13·325	Arable, &c.	50	15·634	Arable, whins, &c.
11	14·037	Arable, &c.	51	17·556	Arable, &c.
12	19·736	Arable.	52	·558	Pond.
13	7·993	Heathy pasture.	53	12·674	Arable, &c.
14	8·478	Arable.	54	1·040	Rough pasture.
15	·215	Houses and garden.	55	17·952	Arable, &c.
16	17·696	Arable & rough pasture.	56	·629	Rough pasture.
17	·857	Occupation road.	57	14·216	Arable, &c.
18	3·045	Arable, &c.	58	15·772	Arable.
19	·221	House, yard, & garden.	59	7·234	Public road.
20	3·154	Arable.	60	8·377	Arable.
21	·205	Houses, yard, &c.	61	3·868	Arable.
22	7·104	Arable.	62	5·760	Arable.
23	2·775	Rough pasture, &c.	63	7·968	Arable.
24	3·566	Arable.	64	3·096	Arable.
25	3·183	Arable.	65	1·084	Arable.
26	9·442	Arable, &c.	66	1·021	Arable.
27	28·642	Arable, &c.	67	1·024	Arable.
28	·858	Houses, yards, garden, arable, &c.	68	3·971	Arable.
			69	·195	Houses, garden, and road.
29	1·916	Arable.			
30	9·736	Arable, &c.	70	4·970	Arable.
31	·081	Houses and gardens.	71	5·234	Arable.
32	5·774	Arable, &c.	72	1·950	Arable.
33	·264	Road, &c.	73	1·692	Arable.
34	4·189	Arable, &c.	74	·466	Houses, yards, and garden.
35	·775	Houses, yards, garden, arable, &c.	75	5·705	Arable.
36	4·571	Arable, &c.	76	6·577	Arable, &c.
37	5·730	Arable, &c.	77	13·675	Arable.
38	5·231	Arable.	78	13·360	Arable, &c.
39	5·622	Arable.	79	2·469	Houses, yards, gardens, arable, &c.
40	17·066	Arable.			

No. on Plan.	Area in Acres.	Remarks.
80	1·002	House, yards, garden, &c.
81	9·787	Arable.
82	17·043	Arable, &c.
83	17·314	Arable.
84	1·901	Public road.
85	20·259	Arable, &c.
86	15·476	Arable, &c.
87	14·116	Arable, &c.
88	17·441	Arable, &c.
89	10·861	Arable.
90	9·789	Arable, &c.
91	8·081	Arable, &c.
92	16·299	Arable.
93	23·852	Arable, &c.
94	14·604	Arable.
95	2·566	Arable, &c.
96	7·428	Arable, &c.
97	2·019	Arable.
98	·525	Houses, yards, gardens, &c.
99	·133	Pond.
100	·419	House, yards, and garden.
101	5·721	Arable, &c.
102	6·346	Rough pasture and whins.
103	4·809	Arable.
104	5·932	Arable.
105	6·669	Arable.
106	·172	Arable.
106a	1·015	Public road.
107	16·032	Arable and rough pasture.
108	6·507	Arable.
109	8·096	Arable.
110	8·809	Arable.
111	13·844	Arable.
112	7·157	Arable, &c.
113	·742	Arable, &c.
114	8·209	Arable.
115	·368	Houses, yard, garden, and grass.
116	13·506	Arable.
117	23·409	Arable, &c.
118	16·747	Arable.
119	8·314	Arable, &c.
120	1·050	Rough pasture and trees.
121	2·478	Arable.
122	8·192	Arable.
123	13·712	Arable, &c.
124	1·503	Arable, &c.
125	2·897	Arable, &c.
126	2·008	Houses, yards, rough pasture, arable, &c.
127	1·889	Arable, &c.
128	·446	Wood.
129	·493	Stackyard.
130	·233	Dam.
131	·118	Wood.
132	6·854	Arable.
133	10·162	Arable, &c.
134	10·155	Arable.
135	8·362	Arable.
136	13·090	Arable.
137	2·283	Occupation road.
138	17·215	Arable.
139	·411	Garden.
140	·656	Wood.
141	6·304	Arable.
142	20·657	Arable, rough pasture, &c.
143	7·949	Arable, rough pasture, &c.
144	17·142	Arable.
145	11·362	Arable, &c.
146	51·057	Wood, &c.
147	·113	Arable.
148	9·122	Arable, &c.
149	8·068	Arable, &c.
150	5·149	Arable, &c.
151	·314	Rough pasture, &c. (island).
152	4·585	Arable, rough pasture, &c.
153	4·500	Wood, &c.
154	6·209	Arable, &c.
155	4·574	Arable, &c.
156	·958	Houses, yard, garden, &c.
157	·596	Stackyard.
158	4·178	Arable.
159	·267	Road, &c.
160	3·637	Arable.
161	7·887	Arable.
162	·422	Occupation road.
163	16·583	Wood, &c.
164	64·110	Wood.
165	3·638	Arable, &c.
166	3·271	Arable.
167	1·820	Arable.
168	·241	Houses, yard, and garden.

No. on Plan.	Area in Acres.	Remarks.
169	2·493	Arable, &c.
170	·441	Rough pasture and stones.
171	9·670	Arable.
172	8·977	Arable.
173	9·631	Arable.
174	9·859	Arable.
175	10·325	Arable.
176	6·592	Arable, rough pasture, &c.
177	8·129	Arable and rough pasture.
178	6·818	Arable.
179	7·016	Arable, &c.
180	·107	Dam.
181	1·520	Houses, yards, gardens, &c.
182	6·323	Arable.
183	7·200	Arable.
184	6·874	Moss.
185	5·882	Moss.
186	11·350	Moss.
187	5·527	Arable.
188	6·134	Arable, rough pasture, and whins.
189	6·125	Arable.
190	·161	Arable.
191	·393	Houses, yards, garden, &c.
192	2·361	Arable.
193	6·184	Arable, &c.
194	1·374	Wood.
195	2·423	Rough pasture and trees.
196	·720	Wood.
197	1·322	Private road.
198	4·516	Arable.
199	5·875	Arable.
200	·671	Houses, yards, garden, &c.
201	2·883	Arable.
202	1·646	Arable.
203	2·972	Arable.
204	1·207	Wood.
205	8·453	Rough pasture, whins, &c.
206	·195	Rough pasture and whins.
207	7·864	Wood, &c.
208	6·680	Arable, &c.
209	·150	Arable, &c.
210	9·208	Arable, &c.
211	60·715	Moss, trees, &c.
212	9·557	Arable.
213	6·327	Arable.
214	8·462	Arable, &c.
215	15·766	Arable, &c.
216	·865	Road, &c.
217	8·549	Arable, &c.
218	·733	Houses, yards, gardens, &c.
219	14·763	Arable, &c.
220	9·470	Arable.
221	6·656	Arable, &c.
222	3·931	Arable, &c.
223	2·252	Arable.
224	5·360	Arable, rough pasture, &c.
225	·243	Rough pasture.
226	14·272	Arable, &c.
227	8·094	Arable.
228	10·108	Arable.
229	10·442	Arable.
230	11·687	Arable, &c.
231	12·232	Arable, &c.
232	1·254	Houses, yards, garden, &c.
233	15·359	Arable.
234	12·476	Arable.
235	4·646	Arable, &c.
236	·533	Houses, yards, garden, &c.
237	·398	Road, &c.
238	4·771	Arable.
239	5·378	Arable, &c.
240	4·993	Arable.
241	5·005	Arable.
242	3·474	Arable, &c.
243	1·826	Arable.
244	3·505	Arable.
245	3·995	Arable.
246	20·592	Arable.
247	29·325	Arable.
248	26·996	Arable.
249	23·014	Arable.
250	19·884	Arable.
251	13·675	Arable.
252	22·038	Arable, &c.
253	8·269	Arable.
254	15·596	Arable.
255	14·586	Arable.
256	2·127	Houses, yards, garden, road, &c.
257	35·377	Arable.

No. on Plan.	Area in Acres.	Remarks.	No. on Plan.	Area in Acres.	Remarks.
258	10·788	Arable.	305	6·649	Arable.
259	14·147	Arable.	306	7·314	Arable.
260	7·681	Arable.	307	5·308	Arable.
261	19·041	Arable.	308	8·197	Arable.
262	1·285	Arable, &c.	309	10·654	Arable.
263	·354	Houses, yards, &c.	310	15·320	Arable.
264	·134	Garden.	311	10·016	Arable.
265	2·976	Arable.	312	16·918	Arable.
266	1·254	Wood.	313	17·785	Arable, &c.
267	6·544	Arable.	314	1·053	Pasture, &c.
268	6·053	Arable.	315	1·789	Arable, &c.
269	11·363	Arable, &c.	316	1·596	Public road.
270	9·185	Arable.	317	·932	Wood.
271	·090	Wood.	318	·566	Houses, yards, and garden.
272	·837	Occupation road.			
273	5·391	Arable.	319	·244	Garden.
274	·226	Wood.	320	·416	Arable.
275	5·221	Arable.	321	12·167	Arable, &c.
276	19·334	Arable.	322	·870	Wood.
277	11·086	Arable.	323	·173	Houses, yard, and garden.
278	·801	Dam.			
279	5·275	Arable.	324	10·396	Arable.
280	10·963	Arable, &c.	325	20·272	Arable.
281	9·241	Arable.	326	21·668	Arable.
282	7·465	Arable.	327	·193	Houses, yard, and road.
283	11·983	Arable, &c.			
284	1·499	Houses, yards, garden, &c.	328	20·466	Arable.
			329	12·938	Arable.
285	·865	Arable.	330	19·455	Arable, &c.
286	9·056	Arable.	331	·312	Arable, &c.
287	17·746	Arable, &c.	332	1·768	Houses, yards, garden, &c.
288	18·881	Arable, &c.			
289	8·350	Arable.	333	3·145	Arable.
290	6·889	Arable.	334	·040	House, garden, &c.
291	1·211	Houses, yards, garden, &c.	335	18·562	Arable.
			336	9·876	Arable, &c.
292	·214	Garden.	337	3·066	Arable.
293	1·426	Arable.	338	1·062	Arable.
294	7·814	Arable.	339	2·883	Arable.
295	3·689	Arable.	340	2·141	Arable, &c.
296	12·320	Arable.	341	·175	Houses, yard, and garden.
297	9·377	Arable.			
298	48·818	Moss, rough pasture, and whins.	342	12·035	Arable, &c.
			343	6·906	County road.
299	96·785	Moss, rough pasture, and whins.	344	9·027	Arable.
			345	19·177	Arable, &c.
300	1·009	Public road.	346	21·220	Arable.
301	5·689	Arable.	347	8·615	Arable, &c.
302	·400	Houses, yards, garden, &c.	348	17·575	Arable.
			349	9·069	Arable, &c.
303	11·849	Arable.	350	21·441	Arable, &c.
304	6·690	Arable, &c.	351	·030	House and yard.

No. on Plan.	Area in Acres.	Remarks.	No. on Plan.	Area in Acres.	Remarks.
352	28·681	Arable.	393	1·007	Houses, yards, garden, &c.
353	12·318	Arable, &c.			
354	30·290	Arable, &c.	394	·590	Stackyard, &c.
355	12·076	Arable.	395	12·892	Arable.
356	·177	House, yard, and gardens.	396	·187	House, yard, garden, &c.
357	31·875	Arable, &c.	397	1·791	Road.
358	1·156	Houses, yards, garden, &c.	398	14·336	Arable.
			399	21·517	Arable, &c.
359	·420	Dam.	400	14·279	Arable, &c.
360	9·832	Arable.	401	8·407	Arable, &c.
361	9·129	Arable.	402	·146	Houses, garden, &c.
362	4·471	Arable.	403	5·617	Arable.
363	7·607	Arable.	404	8·554	Arable, &c.
364	·589	House, road, &c.	405	15·738	Arable.
365	1·589	Arable, &c.	406	·659	Road.
366	7·172	Arable, &c.	407	10·273	Arable.
367	·944	Dam.	408	18·384	Arable, &c.
368	·059	Garden.	409	·156	Garden.
369	·462	Houses, yards, &c.	410	1·705	Wood, &c.
370	3·181	Arable, &c.	411	·974	Garden.
371	·582	Arable.	412	1·581	Ornamental pasture, &c.
372	2·175	Arable.			
373	·165	Houses, yard, and garden.	413	·197	Wood, &c.
			414	5·350	Wood, &c.
374	9·814	Arable.	415	·660	Ornamental pasture, &c.
375	·386	Houses, yards, and garden.	416	·204	Houses and yard.
376	·063	House and garden.	417	6·800	Ornamental pasture, &c.
377	·111	House and garden.			
378	6·250	Arable.	418	1·847	Ornamental pasture, &c.
379	·274	Houses, yard, and garden.	419	1·938	Ornamental pasture, &c.
380	38·778	Arable, &c.			
381	·064	House and garden.	420	·181	Grass, &c.
381a	8·032	Arable, &c.	421	·147	Grass, &c.
382	14·038	Arable, &c.	422	·146	House.
383	·419	Houses, yards, and garden.	423	4·402	Wood, &c.
			424	10·230	Arable.
384	5·014	Arable, &c.	425	·085	Wood.
385	8·270	Arable, &c.	426	4·389	Arable.
386	17·440	Arable.	427	4·417	Arable.
387	1·321	Arable.	428	·155	Houses and garden.
388	·128	Houses, yard, and garden.	429	2·211	Arable.
			430	·820	Wood.
389	·222	Houses, yards, garden, &c.	431	·658	Wood.
			432	13·867	Arable.
390	·197	Houses, yard, and garden.	433	13·839	Arable, &c.
			434	1·720	Arable.
391	28·433	Arable.	435	5·594	Arable.
392	·148	Pond.	436	5·132	Arable, &c.

No. on Plan.	Area in Acres.	Remarks.	No. on Plan.	Area in Acres.	Remarks.
437	3·995	Arable, &c.	483	3·004	Arable.
438	·655	Road, grass, &c.	484	3·767	Arable.
439	5·043	Arable, &c.	485	4·620	Arable.
440	·585	Stream.	486	24·678	Wood, &c.
441	·679	Wood (island).	487	8·157	Arable.
442	·278	Arable, &c.	488	3·807	Arable.
443	·068	Garden.	489	·291	Wood.
444	·651	Houses, road, &c.	490	·468	Road.
445	·205	Arable.	491	4·877	Arable.
446	·368	Arable.	492	10·312	Wood, &c.
447	2·609	Arable.	493	12·197	Rough pasture and whins.
448	3·350	Arable.			
449	·795	Road and grass.	494	6·550	Arable, &c.
450	7·125	Arable.	495	8·114	Arable, &c.
451	·088	House and garden.	496	·124	House, yard, and garden.
452	·195	Arable, &c.			
453	2·930	Rough pasture, road, &c.	497	·516	Arable.
			498	13·392	Arable.
454	26·999	Arable, &c.	499	·743	Houses and yards.
455	4·355	Rough pasture, whins, &c.	500	·309	House and garden.
			501	1·618	Road, &c.
456	1·853	Rough pasture, whins, &c.	502	32·868	Arable, rough pasture, and whins.
457	3·498	Arable.	503	49·776	Arable, rough pasture, and whins.
458	5·015	Arable, &c.			
459	3·171	Arable, &c.	504	25·441	Arable, rough pasture, and whins.
460	·694	Arable.			
461	·453	Rough pasture, &c.	505	5·829	Wood.
462	8·273	Arable, &c.	506	35·677	Arable, &c.
463	·233	Wood, &c.	507	·351	Wood.
464	8·419	Rough pasture, whins, &c.	508	5·599	Rough pasture and whins.
465	5·567	Arable, &c.	509	9·491	Wood, &c.
466	·109	House and garden.	510	61·769	Rough pasture, whins, &c.
467	4·649	Arable.			
468	·508	Private road.	511	20·233	Arable.
469	3·561	Wood.	512	14·654	Arable, &c.
470	9·267	Arable.	513	22·925	Arable, rough pasture, and whins.
471	·523	Wood.			
472	7·093	Arable.	514	8·847	Arable, rough pasture, and whins.
473	7·205	Arable.			
474	·118	Wood.	515	·153	Dam.
475	7·978	Arable.	516	2·516	Houses, yards, &c.
476	7·202	Arable.	517	10·493	Arable.
477	6·806	Arable.	518	5·895	Arable.
478	·667	House, yards, and garden.	519	7·856	Arable, &c.
			520	7·255	Arable, &c.
479	·862	Wood.	521	13·978	Arable, &c.
480	1·225	Rough pasture.	522	14·817	Arable, &c.
481	9·099	Arable.	523	12·533	Arable, &c.
481a	5·350	Arable, &c.	524	12·061	Arable, &c.
482	·152	Road.	525	·173	Pond.

No. on Plan.	Area in Acres.	Remarks.
526	9·255	Arable, rough pasture, and whins.
527	4·567	Arable.
528	9·220	Arable.
529	12·083	Public road.
530	·685	Wood.
531	·265	Rough pasture and trees.
532	5·606	Arable.
533	5·055	Arable, &c.
534	·806	Wood.
535	·928	Wood.
536	8·823	Rough pasture and whins.
537	6·774	Arable.
538	6·132	Arable.
539	7·131	Arable, &c.
540	7·789	Arable, &c.
541	9·793	Arable, &c.
542	9·633	Arable, &c.
543	5·171	Arable.
544	5·145	Arable.
545	4·891	Arable, &c.
546	1·333	Houses, yards, gardens, &c.
547	1·358	Arable.
548	·112	House, yard, and garden.
549	1·234	Wood.
550	2·474	Arable, &c.
551	·811	Road, &c.
552	6·690	Arable.
553	10·470	Arable, &c.
554	1·688	Houses, yards, garden, &c.
555	18·022	Wood, &c.
556	10·075	Arable, &c.
557	·162	Wood.
558	9·293	Arable.
559	·548	Private road.
560	·710	Garden.
561	1·051	Houses, yard, garden, grass, &c.
562	13·636	Ornamental pasture, trees, &c.
563	·108	Grass.
564	3·227	Ornamental pasture, &c.
565	6·190	Arable, &c.
566	7·768	Arable, &c.
567	·649	Houses, yards, gardens, &c.
568	·997	Arable.
569	1·318	Garden and orchard.
570	11·236	Arable.
571	9·181	Arable.
572	11·866	Arable.
573	12·185	Arable.
574	·299	Wood.
575	8·569	Arable.
576	17·614	Arable.
577	1·680	Occupation road.
578	7·390	Arable, &c.
579	·464	Wood.
580	7·238	Arable.
581	9·797	Arable, &c.
582	·795	Houses, yards, garden, &c.
583	5·229	Arable.
584	9·227	Arable, &c.
585	·764	Houses, yards, and garden.
586	5·243	Arable.
587	2·478	Wood.
588	7·494	Arable, &c.
589	9·310	Arable.
590	7·703	Arable.
591	·971	Houses, yards, garden, grass, &c.
592	·231	Wood.
593	9·371	Arable.
594	1·753	Houses, yards, garden, grass, &c.
595	1·510	Arable.
596	13·222	Arable.
597	3·102	Wood.
598	6·363	Arable.
599	9·668	Arable, &c.
600	7·566	Arable.
601	18·881	Arable, rough pasture, and whins.
602	12·378	Arable, &c.
603	11·846	Arable.
604	21·987	Arable.
605	11·683	Arable.
606	2·563	Ornamental pasture, wood, &c.
607	1·158	Garden, houses, &c.
608	·178	House.
609	7·121	Ornamental pasture, &c.
610	3·298	Ornamental pasture.
611	32·635	Wood, &c.
612	69·360	Rough pasture, whins, and moss.

No. on Plan.	Area in Acres.	Remarks.	No. on Plan.	Area in Acres.	Remarks.
613	·191	Houses, yard, and garden.	661	·100	Houses and yard.
			662	7·191	Arable, &c.
614	9·956	Public road.	663	·126	Houses, yard, and garden.
615	5·280	Arable.			
616	·833	Arable, house, &c.	664	·304	Houses, yards, and garden.
617	10·012	Arable, &c.			
618	12·024	Arable.	665	28·515	Arable, &c.
619	20·559	Arable.	666	11·741	Arable.
620	·282	Wood.	667	·146	Houses, yard, and garden.
621	9·425	Arable.			
622	10·797	Arable.	668	16·759	Arable.
623	12·439	Arable.	669	·226	Houses, yards, and garden.
624	1·644	Wood.			
625	·187	House, garden, and rough pasture.	670	21·104	Arable.
			671	1·732	Public road.
626	1·725	Occupation road, &c.	672	6·544	Arable.
627	9·068	Arable, &c.	673	2·469	Arable.
628	7·545	Arable.	674	·406	House, garden, and grass.
629	·276	Wood.			
630	·505	Houses, yard, and garden.	675	·661	Garden.
			676	7·709	Wood, &c.
631	6·669	Arable, &c.	677	4·535	Arable.
632	2·178	Wood, &c.	678	7·312	Arable.
633	8·962	Arable.	679	·448	Wood.
634	8·851	Arable.	680	5·916	Rough pasture, marsh, &c.
635	5·658	Arable, &c.			
636	3·052	Wood, &c.	681	23·080	Wood, ornamental pasture, &c.
637	·276	Wood.			
638	·243	Wood.	682	·112	House.
639	1·133	Occupation road.	683	6·782	Ornamental pasture, &c.
640	·091	Garden.			
641	·455	Road.	684	5·145	Ornamental pasture, &c.
642	10·359	Arable.			
643	·182	Houses, yard, and garden.	685	3·354	Wood, &c.
			686	1·290	Private road.
644	10·848	Arable.	687	2·395	Arable.
645	8·949	Arable.	688	14·577	Arable, &c.
646	8·754	Arable.	689	·501	Wood, grass, and garden.
647	·521	Wood.			
648	14·395	Arable.	690	·689	Houses, yard, road, &c.
649	11·876	Arable.			
650	·539	Houses and yards.	691	5·312	Arable.
651	·738	Arable.	692	26·594	Arable.
652	·054	Garden.	693	·204	Wood.
653	1·172	Arable.	694	3·246	Public road.
654	·379	Houses and yards.	695	7·739	Arable, &c.
655	3·608	Arable.	696	·095	Wood.
656	·834	Occupation road.	697	6·875	Arable.
657	23·426	Arable.	698	·189	Road.
658	5·706	Arable.	699	6·294	Arable, &c.
659	·081	Houses and garden.	700	·194	Wood.
660	11·090	Arable.	701	3·905	Arable, &c.

No. on Plan.	Area in Acres.	Remarks.	No. on Plan.	Area in Acres.	Remarks.
702	7·813	Arable.	749	8·816	Arable, &c.
703	·289	Wood.	750	1·048	Houses, yards, gardens, &c.
704	·440	Houses, yard, garden, &c.	751	5·467	Arable, &c.
705	6·619	Arable.	752	·699	Road.
706	·056	Wood.	753	16·917	Arable.
707	4·188	Arable.	754	14·209	Arable.
708	·151	Wood.	755	4·349	Arable.
709	5·082	Arable.	756	4·435	Arable.
710	·285	Wood.	757	30·639	Arable, &c.
711	5·111	Arable.	758	11·950	Arable, &c.
712	·748	Houses, yards, gardens, &c.	759	·608	Houses, yards, and garden.
713	1·294	Occupation road.	760	23·887	Arable.
714	10·683	Arable.	761	25·180	Arable.
715	10·503	Arable.	762	·299	Houses, yards, and road.
716	7·544	Arable.	763	9·846	Arable.
717	16·793	County road.	764	34·366	Arable, &c.
718	1·103	Arable and garden.	765	9·833	Arable.
719	·115	House and garden.	766	5·617	Arable.
720	8·229	Arable, &c.	767	12·421	Arable.
721	7·535	Arable, &c.	768	6·530	Arable.
722	6·609	Arable.	769	391·087	Rough pasture, whins, sand, &c.
723	·090	Wood.	770	171·452	Foreshore of sea.
724	26·168	Arable.	771	·103	Pool.
725	·652	Houses, yards, and garden.	772	·355	Houses, yard, and garden.
726	10·173	Arable.	773	9·704	Arable.
727	2·431	Public road.	774	5·468	Arable.
728	·434	Arable, &c.	775	5·543	Arable.
729	·600	House, yards, &c.	776	8·640	Arable.
730	4·328	Arable, &c.	777	12·122	Arable.
731	6·196	Arable.	778	·390	Houses, garden, and road.
732	·201	House and garden.	779	·301	Wood.
733	10·508	Arable.	780	·937	Wood, &c.
734	7·354	Arable, &c.	781	46·354	River Don (part of).
735	10·935	Arable.	782	4·270	Wood, &c.
736	6·389	Arable.	783	1·122	Rough pasture, whins, &c.
737	6·070	Arable.	784	4·442	Arable.
738	·469	Houses, yards, &c.	785	4·126	Wood.
739	1·284	Public road.	786	6·211	Arable.
740	6·154	Arable.	787	32·333	Wood, &c.
741	4·747	Arable.	788	3·602	Rough pasture, whins, &c.
742	6·821	Arable.	789	5·745	Arable.
743	8·480	Arable.	790	·452	Arable.
744	11·183	Arable.	791	·188	Houses, yard, and garden.
745	·632	Houses, yards, and garden.			
746	·179	Houses, yard, and garden.			
747	13·429	Arable.			
748	3·218	Arable, &c.			

No. on Plan.	Area in Acres.	Remarks.	No. on Plan.	Area in Acres.	Remarks.
792	5·188	Arable.	839	3·811	Arable.
793	·191	Houses, garden, &c.	840	2·232	Arable, &c.
794	·367	Houses, garden, and road.	841	14·642	Arable.
			842	8·054	Arable.
795	4·514	Arable.	843	2·491	Rough pasture and whins.
796	4·133	Arable, &c.			
797	·289	Arable.	844	4·559	Rough pasture and whins.
798	1·277	Wood, &c.			
799	·552	Arable, &c.	845	14·268	Arable, &c.
800	3·673	Quarry.	846	·765	Arable.
801	8·843	Arable.	847	·617	Gardens.
802	8·614	Arable.	848	11·921	Arable.
803	8·105	Arable.	849	10·670	Arable.
804	·095	Wood.	850	10·466	Arable.
805	·650	Houses, yards, garden, &c.	851	3·992	Arable.
			852	·558	Houses, yards, grass, &c.
806	4·595	Arable, &c.			
807	5·129	Arable, &c.	853	1·018	Occupation road.
808	6·531	Arable, &c.	854	·132	Garden.
809	4·982	Refuse heap.	855	5·193	Arable.
810	9·907	Arable, &c.	856	20·354	Arable, &c.
811	7·126	Arable, &c.	857	6·608	Arable, &c.
812	·830	Pasture, &c.	858	·245	Garden.
813	·480	Garden.	859	7·399	Wood, &c.
814	·078	Rough pasture and trees (island).	860	12·903	Arable, &c.
			861	1·306	Wood.
815	·708	Wood (island).	862	·611	Grass, garden, &c.
816	·291	Houses, gardens, &c.	863	1·474	Garden.
817	·795	Houses, rough pasture, &c.	864	5·908	Arable.
			865	3·347	Arable.
818	1·679	Rough pasture, &c.	866	·309	Arable.
819	·432	Wood, &c.	867	·272	Houses, yards, and garden.
820	·614	Rough pasture, &c.			
821	1·101	Arable.	868	4·008	Arable.
822	1·985	Arable, &c.	869	·233	Wood.
823	·345	Houses, yard, &c.	870	1·308	Private road.
824	1·174	Arable, &c.	871	6·447	Arable, &c.
825	·105	Wood.	872	5·965	Arable.
826	7·732	Public road.	873	·394	House, gardens, &c.
827	·273	Ruins, &c.	874	3·556	Arable and trees.
828	12·837	Wood, &c.	875	4·118	Arable.
829	5·629	Arable.	876	·437	House, yard, and wood.
830	·698	Wood, &c.			
831	3·070	Arable.	877	·469	Garden.
832	5·821	Arable, &c.	878	4·073	Arable.
833	4·235	Arable, &c.	879	1·388	Houses and ornamental ground.
834	9·740	Wood, &c.			
834a	1·438	Stream.	880	·092	Pond.
835	4·613	Arable.	881	2·055	Arable.
836	4·480	Arable.	882	·635	Private road.
837	4·706	Arable.	883	6·306	Arable.
838	4·664	Arable, &c.	884	2·401	Arable.

No. on Plan.	Area in Acres.	Remarks.	No. on Plan.	Area in Acres.	Remarks.
885	2·004	Stream, &c.	928	5·611	Arable.
886	2·103	Arable, &c.	929	·076	Grass.
887	·165	Wood.	930	1·968	Wood, &c.
888	·133	Houses and yard.	931	·593	Private road.
889	·248	Wood, &c.	932	·801	Ornamental pasture, &c.
890	·099	House, garden, &c.			
891	·898	Arable.	933	·215	Wood.
892	·592	Gardens, &c.	934	·776	Arable.
893	·341	Houses and ornamental ground.	935	·291	Wood.
			936	·125	House, yard, and garden.
894	·331	Wood.			
895	·399	Houses and garden.	937	5·436	Arable.
896	·427	Houses, yards, &c.	938	1·565	Wood.
897	·226	Danestone House.	939	5·428	Arable.
898	8·478	Wood, ornamental ground, &c.	940	·203	House, yard, and garden.
899	·251	Wood.	941	3·353	Ornamental pasture, &c.
900	9·220	Ornamental pasture, &c.	942	5·423	Arable.
901	·210	Private road.	943	·233	Houses, yard, garden, &c.
902	15·157	Arable, &c.			
903	6·549	Houses, yards, gardens, &c.	944	4·105	Arable.
			945	·532	Houses, yards, garden, &c.
904	1·513	Arable.			
905	5·715	Arable.	946	·767	Rough pasture, &c.
906	4·365	Arable.	947	·275	Stones, &c.
907	4·569	Arable, &c.	948	·666	Stream, &c.
908	5·738	Arable, &c.	949	2·453	Arable.
909	6·104	Arable, &c.	950	·127	House and garden.
910	·743	Private road.	951	·793	Arable.
911	16·347	Arable, &c.	952	·297	House, garden, grass, &c.
912	2·118	Arable.			
913	·602	House, garden, and road.	953	5·212	Wood, &c.
			954	·639	Rough pasture.
914	2·630	Arable.	955	13·245	Arable.
915	1·513	Wood, &c.	956	·499	Rough pasture, &c.
916	·116	Rough pasture (island).	957	2·718	Houses, garden, ornamental ground, &c.
917	1·697	Rough pasture, house, &c.	958	·162	Rough pasture and trees (island).
918	6·544	Arable.			
919	16·307	Arable, &c.	959	8·909	Rough pasture and whins.
920	·181	House, yard, and garden.	960	·856	Stream.
921	·639	Ornamental pasture.	961	·649	Wood, &c.
922	·873	Garden.	962	·233	Rough pasture and trees.
923	·438	Houses, yards, &c.			
924	·512	Road and house.	963	·137	Stream.
925	20·846	Arable.	964	·345	Houses, garden, &c.
926	·121	House.	965	·751	Private road.
927	6·437	Wood, ornamental pasture, &c.	966	·101	Garden and pasture.
			967	·950	Wood.

No. on Plan.	Area in Acres.	Remarks.
968	1·124	Ornamental pasture.
969	·574	Ornamental pasture.
970	·155	Houses, &c.
971	2·550	Ornamental ground, &c.
972	3·291	Ornamental pasture and trees.
973	·339	House, grass, wood, &c.
974	·444	Houses, yards, grass, &c.
975	·893	Garden.
976	·523	Garden.
977	·948	Arable and trees.
978	·417	Wood.
979	·673	Arable and trees.
980	·215	House, grass, &c.
981	·193	Grass.
982	2·161	Arable.
983	1·164	House, garden, and ornamental ground.
984	7·390	Wood, &c.
985	1·372	Arable.
986	·498	Arable.
987	·166	Houses, yard, and garden.
988	·169	Houses, yards, and garden.
989	·115	House, yard, and garden.
990	6·346	Arable.
991	·131	Houses, yard, and garden.
992	14·238	Arable.
993	11·311	Arable.
994	51·303	Arable.
995	·121	Gravel pit.
996	·418	Occupation road.
997	11·310	Arable.
998	12·623	Arable.
999	·631	Occupation road.
1000	·424	Houses, yards, and garden.
1001	23·149	Arable.
1002	7·390	Arable.
1003	7·146	Arable.
1004	·259	House, gardens, &c.
1005	·814	Arable.
1006	·442	Occupation road.
1007	8·543	Arable.
1008	14·241	Arable, &c.
1009	7·510	Arable.
1010	·633	Houses, yards, garden, grass, &c.
1011	·370	Gardens, &c.
1012	1·894	Rough pasture, &c.
1013	2·712	Houses, yards, gardens, &c.
1014	5·803	Arable.
1015	·970	Houses and arable.
1016	·281	House, gardens, &c.
1017	1·670	Arable.
1018	·070	House, garden, &c.
1019	2·027	Arable.
1020	1·595	Houses, yards, gardens, &c.
1021	2·236	Houses, yards, gardens, &c.
1022	19·079	River Don, tidal (part of).
1023	2·621	Rough pasture and whins (island).
1024	·499	Grass and slope.
1025	·109	House, garden, &c.
1026	4·782	Arable, &c.
1027	·340	Houses, gardens, &c.
1028	·912	Arable.
1029	·442	Houses, yards, gardens, &c.
1030	·104	Houses, yard, and garden.
1031	2·951	Dam.
1032	13·873	Arable, &c.
1033	6·014	Arable.
1034	5·374	Arable.
1035	19·730	Arable.
1036	20·784	Arable, &c.
1037	·263	Houses, yard, garden, &c.
1038	·786	Rough pasture and whins.
1039	4·735	Arable, &c.
1040	·057	House and garden.
1041	11·317	Arable, &c.
1042	1·532	Houses, gardens, grass, &c.
1043	4·947	Foreshore of tidal water (River Don, part of).
	7312·129	

RECAPITULATION.

6952·995	Land.
74·918	Public roads.
171·452	Foreshore of sea.
4·947	Foreshore of tidal water.
88·738	Water.
19·079	Tidal water.
7312·129	Area of the part of the Parish of Old Machar which is outside the Parliamentary Boundary of Aberdeen.

Within the Freedom and Parliamentary Boundaries, outside the Royalty.

No. on Plan.	Area in Acres.	Remarks.
1044	1·390	Rough pasture, &c.
1045	·740	Houses, yards, garden, &c.
1046	6·152	Ornamental pasture and trees.
1047	·983	Road, grass, &c.
1048	·701	Wood.
1049	2·396	Wood, road, &c.
1050	10·184	Ornamental pasture and trees.
1051	·635	Wood, &c.
1052	1·276	Garden, &c.
1053	1·430	Wood, &c.
1054	1·053	Wood, garden, &c.
1055	·216	Garden.
1056	2·092	Arable.
1057	·377	Arable.
1058	·235	Wood.
1059	·504	Private road.
1060	·316	Wood.
1061	4·667	Arable, &c.
1062	4·777	Arable.
1063	2·013	Arable.
1064	·759	Houses, gardens, &c.
1065	1·250	House, gardens, &c.
1066	2·000	Arable, &c.
1067	1·872	Houses, yards, gardens, &c.
1068	·185	Wood, &c.
1069	·293	Wood, &c.
1070	5·658	Arable, &c.
1071	9·543	Arable, &c.
1072	4·429	Arable.
1073	8·018	Arable.
1074	·299	House, yard, and gardens.
1075	8·945	Arable.
1076	6·228	Arable.
1077	4·113	Arable.
1078	·466	Occupation road.
1079	5·167	Arable.
1080	6·953	Arable.
1081	1·030	Houses, yards, gardens, &c.
1082	4·853	County road.
1083	9·937	Arable.
1084	1·624	Houses, yards, gardens, &c.
1085	3·314	Arable.
1086	·809	Wood.
1087	·365	Garden.
1088	2·111	Arable.
1089	4·083	Railway (part of).
1090	3·914	Arable, &c.
1091	5·185	Arable, &c.
1092	3·203	Wood, &c.
1093	9·311	Ornamental pasture.
1094	8·636	Ornamental pasture.
1095	6·822	Ornamental pasture, &c.
1096	·084	Woodside House.
1097	1·724	Stream.
1098	8·307	River Don (part of).
1099	4·583	Wood, stream, &c.
1100	4·723	Arable.
1101	·620	House, yard, garden, &c.
1102	4·620	Arable, &c.
1103	1·374	Arable, &c.
1104	5·695	Arable, &c.
1105	·522	Stream.
1106	7·145	Houses, yards, gardens, &c.
1106a	·357	Wood.
1107	·196	House, yard, and wood.
1108	2·723	Wood.
1109	1·496	Arable, &c.
1110	·229	House, garden, and road.
1111	·225	Wood, &c.
1112	·233	Wood, &c.
1113	·157	House, garden, &c.
1114	1·678	Occupation road.
1115	·381	Arable.

No. on Plan.	Area in Acres.	Remarks.
1116	·426	House, gardens, &c.
1117	1·495	Rough pasture, wood, &c.
1118	3·383	Arable, rough pasture, &c.
1119	4·403	Houses, yards, gardens, &c.
1120	2·253	Arable, &c.
1121	·318	Houses, gardens, &c.
1122	3·109	Arable.
1123	·581	Houses, yards, garden, &c.
1124	6·686	Houses, yards, gardens, arable, &c.
1125	·098	Arable.
1126	4·404	Arable.
1127	·446	Houses, yards, garden, &c.
1128	6·098	Arable.
1129	3·232	Public road.
1130	7·379	Arable.
1131	11·053	Arable.
1132	·098	House, yard, and garden.
1133	11·488	Arable, &c.
1134	10·764	Arable.
1135	13·116	Arable.
1136	7·953	Arable.
1137	7·545	Arable.
1138	3·064	Houses, yards, gardens, &c.
1139	9·325	Arable.
1140	·372	Occupation road.
1141	5·121	Arable.
1142	5·301	Arable.
1143	·074	Dam.
1144	1·145	Houses, yards, and garden.
1145	·330	Stackyard.
1146	7·132	Arable.
1147	23·922	Arable.
1148	11·272	Arable.
1149	·132	Water.
1150	2·021	Rough pasture, whins, &c.
1151	1·214	Public road.
1152	·157	Water.
1153	8·165	Arable.
1154	8·172	Arable.
1155	8·168	Arable.
1156	1·949	Houses, yards, garden, arable, &c.
1157	9·335	Arable.
1158	9·280	Arable.
1159	1·588	Rough pasture and whins.
1160	2·379	Arable, &c.
1161	2·049	Rough pasture, whins, &c.
1162	·382	Road, &c.
1163	·228	Houses, yards, &c.
1164	6·935	Arable.
1165	11·365	Arable.
1166	·559	Road, &c.
1167	6·630	Arable.
1168	1·492	Arable.
1169	·131	Water.
1170	1·133	Water.
1171	7·987	Quarries, &c.
1172	4·212	Arable.
1173	4·559	Arable.
1174	4·461	Arable, &c.
1175	·164	Water.
1176	·392	Old quarry.
1177	2·604	Arable.
1178	2·754	Arable.
1179	·757	Arable.
1180	·380	Houses, garden, &c.
1181	·481	Houses, yards, wood, &c.
1182	1·355	Ornamental pasture, trees, &c.
1183	7·909	Arable.
1184	9·325	Arable, &c.
1185	·070	House, garden, &c.
1186	·095	Water.
1187	4·358	Arable, &c.
1188	·781	Quarry, &c.
1189	·154	Water.
1190	·225	Water.
1191	8·368	Arable, &c.
1192	·188	Water.
1193	1·535	Quarry, &c.
1194	·256	Water.
1195	5·716	Public road.
1196	·171	Road.
1197	6·613	Arable.
1198	3·762	Arable.
1199	9·679	Arable.
1200	3·213	Arable.
1201	4·321	Public road.
1202	8·635	Arable.
1203	·970	Houses, yards, garden, &c.
1204	5·475	Arable.
1205	6·317	Arable, &c.

No. on Plan.	Area in Acres.	Remarks.	No. on Plan.	Area in Acres.	Remarks.
1206	·605	Private road.	1250	·284	Houses, yard, garden, &c.
1207	2·905	Arable.			
1208	2·957	Arable.	1251	12·258	Arable.
1209	3·979	Arable.	1252	·111	Houses, yard, &c.
1210	·241	Houses, yard, garden, &c.	1253	·489	Houses, yard, garden, &c.
1211	2·459	Arable.	1254	5·239	Arable.
1212	2·674	Arable.	1255	7·118	Arable.
1213	2·507	Arable.	1256	·081	House, yard, and garden.
1214	8·109	Arable.			
1215	1·546	Public road.	1257	1·895	Houses, yards, garden, wood, &c.
1216	·151	Houses, yard, and garden.	1258	4·881	Arable.
1217	4·998	Arable.	1259	4·077	Garden, &c.
1218	4·786	Arable.	1260	1·611	Houses and garden.
1219	9·757	Arable.	1261	·854	Garden.
1220	8·026	Arable.	1262	3·608	Arable.
1221	·806	Houses, yards, and pasture.	1263	·555	Public road.
			1264	5·192	Arable.
1222	7·263	Arable.	1265	·296	Houses,yard,& garden.
1223	5·996	Arable.	1266	6·168	Arable, &c.
1224	6·260	Arable, &c.	1267	3·303	Arable.
1225	·783	Arable.	1268	3·163	Arable.
1226	1·089	Houses, yards, garden, &c.	1269	4·113	Arable.
			1270	3·745	Wood, &c.
1227	5·251	Arable.	1271	2·529	Garden and arable.
1228	1·369	Public road.	1272	3·018	Garden.
1229	8·046	Arable.	1273	·468	Houses, yard, garden, &c.
1230	8·162	Arable.			
1231	4·620	Public road.	1274	·199	Private road.
1232	3·305	Arable, &c.	1275	·119	Grass and trees.
1233	·304	Houses, yards, and garden.	1276	3·483	Ornamental pasture, wood, &c.
1234	3·481	Arable.	1277	·145	House.
1235	1·317	Arable.	1278	1·458	Arable.
1236	2·856	Arable.	1279	1·370	Garden.
1237	7·856	Arable.	1280	2·781	Garden, &c.
1238	1·059	Houses, yard, garden, and ornamental ground.	1281	1·672	Houses, garden, &c.
			1282	1·716	Houses, yard, garden, &c.
1239	2·837	Public road.	1283	3·583	Public road.
1240	·161	Stackyard.	1284	6·403	Arable, gardens, &c.
1241	1·946	Arable.	1285	1·818	Garden.
1242	3·224	Arable.	1286	1·594	Garden, &c.
1243	14·136	Arable.	1287	10·245	Arable.
1244	·495	Houses, yards, garden, and grass.	1288	·130	Arable.
			1289	·801	Public road.
1245	19·940	Arable.	1290	4·329	Arable.
1246	5·641	Arable.	1291	·791	Garden.
1247	·143	Water, &c.	1292	4·314	Arable and garden.
1248	·149	Water, &c.	1293	3·492	Arable, &c.
1249	·380	Stackyard, &c.	1294	1·627	Arable.

No. on Plan.	Area in Acres.	Remarks.
1295	1·982	Garden.
1296	1·060	Garden.
1297	3·850	Arable.
1298	1·366	Arable, &c.
1299	·305	Houses, yards, &c.
1300	·576	Houses, yard, garden, &c.
1301	3·402	Arable.
1302	1·635	Arable.
1303	·104	Houses and garden.
1304	3·513	Arable.
1305	11·666	Arable, &c.
1306	2·446	Houses, yards, road, &c.
1307	5·556	Arable.
1308	·861	Ornamental pasture and trees.
1309	2·536	Arable.
1310	·301	House.
1310a	6·683	Ornamental ground, garden, &c.
1311	5·425	Ornamental pasture and trees.
1312	3·829	Arable.
1313	2·306	Arable.
1314	·198	Houses, yard, and garden.
1315	·549	Houses and garden.
1316	·391	Gravel pit.
1317	·215	House, yard, garden, &c.
1318	1·342	Arable.
1319	1·723	Garden, &c.
1320	10·342	Nursery, &c.
1321	·972	Public road.
1322	3·030	Ornamental pasture and trees.
1323	·795	Wood.
1324	2·598	Ornamental pasture and trees.
1325	2·746	Ornamental ground, houses, &c.
1326	2·239	Houses, garden, &c.
1327	4·393	Arable, &c.
1328	1·307	Public road.
1329	2·650	Garden.
1330	1·371	House, garden, and ornamental ground.
1331	1·147	Arable.
1332	2·533	Arable.
1333	·271	House, garden, &c.
1334	4·553	Garden, &c.
1335	·173	Houses, yard, &c.
1336	·694	Garden, &c.
1337	2·338	House, ornamental ground, &c.
1338	1·599	Garden.
1339	2·941	Arable.
1340	6·194	Arable.
1341	·258	House, garden, &c.
1342	·042	Grass & road (part of).
1343	·380	Arable.
1344	·231	House, yards, garden, &c.
1345	·441	Arable.
1346	1·446	Houses, garden, and ornamental ground.
1347	1·308	Arable, &c.
1348	·140	House, garden, and ornamental ground.
1349	4·826	Houses, garden, &c.
1350	3·978	Railway (part of).
1351	3·221	Houses, yards, gardens, &c.
1352	1·144	Houses, yards, gardens, &c.
1353	2·032	Houses, yards, gardens, grass, &c.
1354	5·189	Houses, yards, gardens, grass, &c.
1355	·118	Public road.
1356	·114	Houses, yard, grass, &c.
1357	2·600	Public road.
1358	2·880	Garden.
1359	1·705	Public road.
1360	2·323	Arable.
1361	3·119	Railway (part of).
1362	·048	Public road.
1363	1·217	Public road.
1364	1·212	Nursery (part of).
1365	·090	Public road.
1366	2·430	Houses, yards, gardens, grass, &c.
1367	1·118	House, garden, and grass.
1367a	·391	Nursery (part of).
1368	·714	Houses, yards, gardens, grass, &c.
1369	·398	House, yard, garden, &c.
1370	8·387	Arable.
1371	27·360	Rough pasture, whins, &c.

No. on Plan.	Area in Acres.	Remarks.	No. on Plan.	Area in Acres.	Remarks.
1372	4·291	Arable.	1417	1·186	Arable.
1373	3·600	Arable.	1418	1·188	Arable.
1374	2·783	Arable and trees.	1419	1·445	Arable.
1375	·417	Houses, yard, garden, &c.	1420	·165	Private road.
			1421	3·331	Arable.
1376	·422	Houses, yard, garden, &c.	1422	1·407	Arable.
			1423	2·507	Arable.
1377	·824	Arable.	1424	3·220	Arable.
1378	·201	Wood.	1425	·535	Houses, yards, garden, &c.
1379	·225	Road.			
1380	·100	Wood.	1426	3·384	Arable.
1381	·333	House, yard, garden, &c.	1427	3·231	Arable.
			1428	3·334	Arable.
1382	1·621	Arable.	1429	3·834	Arable.
1383	4·506	Wood.	1430	·873	House, yard, garden, &c.
1384	3·285	Arable.			
1385	4·478	Arable.	1431	4·133	Arable.
1386	6·311	Arable.	1432	·797	Public road.
1387	5·632	Arable.	1433	6·470	Arable.
1388	5·152	Arable.	1434	3·464	Arable.
1389	·170	House, yard, & garden.	1435	3·852	Arable.
1390	1·029	Public road.	1436	1·012	Arable.
1391	8·163	Arable.	1437	·681	Garden.
1392	8·109	Arable.	1438	1·048	Rough pasture, whins, grass, &c.
1393	8·074	Arable.			
1394	·240	Public road.	1439	·724	Arable.
1395	·380	House, yard, and garden.	1440	·363	Grass, trees, &c.
			1441	1·245	Ornamental pasture, house, &c.
1396	2·320	Wood, &c.			
1397	5·567	Ornamental pasture.	1442	1·835	Garden, house, &c.
1398	·932	Wood.	1443	1·460	Garden.
1399	4·783	Arable.	1444	2·679	Arable.
1400	·792	Rough pasture, &c.	1445	7·925	Garden.
1401	·216	Houses, garden, &c.	1446	1·826	Arable.
1402	4·354	Arable.	1447	7·015	Garden.
1403	·533	Houses, yards, &c.	1448	1·607	Garden.
1404	·812	Garden.	1449	1·618	Garden.
1405	5·212	Ornamental ground, &c.	1450	1·427	Garden, &c.
			1451	1·771	Garden, houses, &c.
1406	·096	House.	1452	5·232	Ornamental pasture, &c.
1407	11·818	Ornamental pasture and trees.			
			1453	·961	Grass, wood, &c.
1408	·232	Wood.	1454	3·291	Arable, &c.
1409	3·251	Arable.	1455	1·115	Garden, houses, &c.
1410	1·372	Arable.	1456	5·605	Arable.
1411	1·630	Arable.	1457	·123	House.
1412	1·154	Arable.	1458	1·468	Ornamental ground, &c.
1413	3·347	Arable.			
1414	1·971	Arable.	1459	4·403	Ornamental pasture, &c.
1415	2·229	Arable.			
1416	·732	Houses, yard, garden, &c.	1460	·401	House, garden, grass, &c.

No. on Plan.	Area in Acres.	Remarks.
1461	4·531	Arable.
1462	2·644	Arable.
1463	·590	Garden, &c.
1464	·248	House, garden, &c.
1465	2·452	Garden.
1466	4·171	Garden.
1467	·548	House, garden, &c.
1468	2·378	Garden, houses, &c.
1469	2·003	Arable.
1470	7·113	Arable.
1471	5·021	Arable.
1472	·896	Houses, garden, &c.
1473	·954	Arable, &c.
1474	2·172	Arable.
1475	3·149	Garden, houses, &c.
1476	·675	Public road.
1477	2·317	Arable.
1478	2·129	Arable.
1479	·321	Houses, yard, garden, &c.
1480	6·094	Public road.
1481	4·417	Arable.
1482	1·160	Arable.
1483	1·042	Arable.
1484	·488	House, garden, &c.
1485	·819	Garden.
1486	2·099	Garden and house.
1487	1·795	Arable.
1488	2·674	Arable.
1489	·724	Arable.
1490	·606	Houses, yards, garden, &c.
1491	2·687	Arable.
1492	2·117	Arable.
1493	1·801	Arable.
1494	2·642	Arable.
1495	·202	Houses, yard, and garden.
1496	2·550	Arable.
1497	2·246	Arable.
1498	2·578	Arable.
1499	·248	Public road.
1500	2·663	Arable.
1501	2·633	Arable.
1502	1·038	Wood.
1503	3·567	Arable.
1504	1·592	Arable.
1505	·440	Garden.
1506	1·973	Wood, &c.
1507	·119	Raeden House.
1508	6·049	Arable.
1509	1·554	Wood.
1510	1·031	Arable.
1511	·789	Houses, yards, grass, &c.
1512	1·489	Garden.
1513	1·190	Houses, garden, grass, wood, &c.
1514	6·152	County road.
1515	2·331	Arable.
1516	·827	Wood.
1517	2·460	Arable.
1518	2·433	Arable.
1519	2·601	Arable.
1520	2·346	Arable.
1521	2·267	Arable.
1522	·275	Houses, yards, gardens, &c.
1523	2·093	Arable.
1524	2·521	Arable.
1525	1·979	Arable.
1526	3·010	Arable.
1527	2·784	Arable.
1528	2·590	Arable.
1529	6·142	Arable.
1530	6·000	Arable.
1531	4·316	Arable.
1532	·430	Houses, yards, garden, &c.
1533	3·849	Arable.
1534	4·302	Arable, &c.
1535	·157	House, yard, garden, &c.
1536	11·992	Arable, &c.
1537	·660	Houses, yards, garden, road, &c.
1538	1·034	Public road.
1539	·403	Houses, yard, garden, &c.
1540	12·446	Arable.
1541	12·531	Arable.
1542	8·004	Arable.
1543	10·399	Arable.
1544	·246	Houses, gardens, &c.
1545	1·743	Arable.
1546	3·941	Arable.
1547	4·286	Arable.
1548	·064	Wood.
1549	4·319	Arable.
1550	·237	Road, &c.
1551	·534	Public road.
1552	2·973	Arable.
1553	1·980	Houses, gardens, grass, &c.

No. on Plan.	Area in Acres.	Remarks.
1554	2·622	Arable.
1555	1·125	Houses, yards, garden, &c.
1556	3·046	Arable.
1557	1·696	Public road.
1558	4·025	Arable.
1559	4·040	Arable.
1560	·211	Public road.
1561	4·990	Arable, &c.
1562	3·581	Arable, &c.
1563	·784	Houses, yard, garden, &c.
1564	3·730	Arable, &c.
1565	3·342	Arable, &c.
1566	·837	Houses, gardens, &c.
1567	5·466	Arable.
1568	·700	Public road.
1569	2·945	Arable.
1570	4·259	Arable.
1571	3·697	Arable.
1572	3·081	Arable.
1573	·229	Road, &c.
1574	2·097	Houses, gardens, ornamental ground, &c.
1575	1·008	Wood.
1576	3·894	Arable, &c.
1577	·166	House, yard, and garden.
1578	3·210	Arable.
1579	2·157	Arable.
1580	2·839	Arable.
1581	·189	Wood.
1582	·388	Wood.
1583	2·413	Arable, &c.
1584	2·776	Arable.
1585	2·614	Arable.
1586	2·928	Arable.
1587	·316	House, garden, grass, &c.
1588	4·466	Arable, garden, house, &c.
1589	1·137	House, garden, wood, &c.
1590	·299	Houses, garden, &c.
1591	2·829	Ornamental pasture, &c.
1591a	·578	Public road.
1592	2·785	Garden, &c.
1593	3·794	Ornamental pasture, wood, &c.
1594	1·318	House, garden, and ornamental ground.
1595	·642	Houses, garden, wood, &c.
1596	1·826	Arable.
1597	·870	Houses, gardens, &c.
1598	1·959	Garden.
1599	·869	Houses, garden, grass, wood, &c.
1600	3·729	Arable, garden, &c.
1601	·875	Arable.
1602	1·899	Arable.
1603	·129	Houses, yard, garden, &c.
1604	2·726	Arable.
1605	·216	Houses, yard, and garden.
1606	·625	Wood, &c.
1607	·495	Garden, &c.
1608	·681	Grass.
1609	1·197	Ornamental pasture and trees.
1610	1·757	House, garden, ornamental ground, &c.
1611	1·682	Houses, wood, gardens, &c.
1612	·689	Houses and garden.
1613	2·210	Houses, gardens, ornamental ground, &c.
1614	2·692	Garden, houses. &c.
1615	1·353	Houses, yards, garden, and ornamental ground.
1616	·510	Public road.
1617	5·629	Nursery.
1618	2·082	Garden.
1619	2·049	Garden.
1620	4·287	Arable.
1621	2·227	Garden.
1622	1·205	Garden.
1623	·626	Garden.
1624	1·310	Garden.
1625	7·315	Garden.
1626	5·233	Garden.
1627	4·496	Arable, &c.
1628	5·470	Arable, &c.
1629	4·477	Arable, &c.
1630	5·700	Arable.
1631	6·811	Arable.
1632	3·075	Arable.
1633	3·395	Arable.
1634	2·190	Arable, &c.
1635	1·969	Arable, &c.
1636	2·457	Arable, &c.

No on Plan.	Area in Acres.	Remarks.	No. on Plan.	Area in Acres.	Remarks.
1637	1·265	House, gardens, wood, &c.	1682	18·960	Arable, &c.
1638	4·933	Arable, &c.	1683	1·213	Houses, garden, and road.
1639	·739	Houses, gardens, grass, &c.	1684	·613	Arable.
1640	4·886	Arable.	1685	2·736	Arable.
1641	·355	Private road.	1686	3·726	Arable.
1642	·118	House, garden, &c.	1687	1·854	Arable, &c.
1643	3·951	Arable.	1688	·288	Rough pasture, whins, &c.
1644	1·377	Public road.	1689	7·031	Rough pasture, whins, &c.
1645	·277	Road.			
1646	1·721	Arable.	1690	·171	Water.
1647	1·226	Houses, yards, garden, &c.	1691	6·202	Wood, &c.
			1692	3·316	Arable.
1648	·468	Arable.	1693	1·201	Garden, house, &c.
1649	2·231	Arable.	1694	3·260	Arable.
1650	·613	Arable.	1695	1·101	Arable.
1651	5·484	County road.	1696	7·355	Arable.
1652	·650	House, garden, grass, &c.	1697	·843	Houses, gardens, &c.
			1698	·966	Occupation road.
1653	4·246	Arable.	1699	2·008	Garden.
1654	2·251	Arable, &c.	1700	1·139	Houses, ornamental ground, &c.
1655	1·130	Garden.			
1656	4·792	Arable, &c.	1701	·636	Wood.
1657	2·783	Arable, &c.	1702	·949	Ornamental pasture.
1658	·192	Road.	1703	·867	Garden, &c.
1659	1·593	Garden.	1704	9·513	Wood, stream, &c.
1660	·406	Houses, yards, road, &c.	1705	1·157	Arable.
			1706	·926	Ornamental pasture and trees.
1661	1·800	Garden.			
1662	3·508	Arable.	1707	·175	House and garden.
1663	·216	Wood.	1708	·603	Wood.
1664	·139	Wood.	1709	·235	Dam.
1665	3·792	Arable.	1710	·291	Wood
1666	1·964	Arable.	1711	1·451	Houses, yards, grass, &c.
1667	·123	Wood.			
1668	·557	Stream, wood, &c.	1712	·292	Houses, yards, &c.
1669	6·266	Arable.	1713	13·936	Arable.
1670	4·033	Arable.	1714	·139	House and garden.
1671	·357	Road.	1715	·572	Houses, garden, &c.
1672	5·007	Arable, &c.	1716	·233	Arable.
1673	5·734	Arable, &c.	1717	·124	Public road.
1674	1·716	Arable, &c.	1718	·203	House, garden, &c.
1675	·690	Rough pasture, whins, &c.	1719	12·144	County road.
			1720	6·710	Arable, &c.
1676	·164	Wood.	1721	·344	Houses and gardens.
1677	1·782	Wood.	1722	·273	House, garden, &c.
1678	·485	Public road.	1723	·355	Houses, yards, garden, &c.
1679	·286	Wood.			
1680	·499	Houses, yards, and gardens.	1724	·435	Garden.
			1725	·878	Garden.
1681	10·268	Arable.	1726	6·207	Garden and houses.

No. on Plan.	Area in Acres.	Remarks.
1727	·208	Houses,yards,grass,&c.
1728	2·110	House, yard, garden, grass, &c.
1729	·742	Houses, yard, garden, grass, &c.
1730	3·249	Garden.
1731	1·347	Garden.
1732	·493	Garden, houses, &c.
1733	·192	Waste and stream.
1734	1·299	Dam and stream.
1735	·200	Waste.
1736	1·610	Arable, &c.
1737	·154	Houses, garden, &c.
1738	9·187	Arable, houses, and stream.
1739	·302	Road.
1740	1·098	Houses, yards, and gardens.
1741	2·345	Arable.
1742	·359	Public road.
1743	2·661	Arable.
1744	·125	Houses, garden, &c.
1745	·796	Houses, gardens, &c.
1746	·308	Garden.
1747	7·451	Nursery.
1748	·437	Houses and gardens.
1749	3·857	Arable, &c.
1750	·312	Houses and gardens.
1751	·380	Public road.
1752	2·372	House and ornamental ground.
1753	7·976	Arable.
1754	·752	Houses, waste, &c.
1755	·758	Public road.
1756	·585	House, garden, and ornamental ground.
1757	·353	House, garden, and ornamental ground.
1758	·325	House, garden, and ornamental ground.
1759	·502	House, garden, and ornamental ground.
1760	·637	House, garden, and ornamental ground.
1761	·453	House, garden, and ornamental ground.
1762	·630	House, garden, and ornamental ground.
1763	·641	House, garden, and ornamental ground.
1764	·633	House, garden, and ornamental ground.
1765	·628	House, garden, and ornamental ground.
1766	·696	House, garden, and ornamental ground.
1767	·460	House, garden, and ornamental ground.
1768	·926	House, garden, and ornamental ground.
1769	1·079	House, garden, and ornamental ground.
1770	6·509	Houses, gardens, and ornamental ground.
1771	·284	Garden.
1772	2·028	Arable, &c.
1773	2·254	Houses, gardens, grass, &c.
1774	28·578	Lunatic asylum and grounds.
1775	2·128	Houses, gardens, grass &c.
1776	1·646	Houses, gardens, grass &c.
1777	·964	Garden, house, &c.
1778	2·239	Garden, house, &c.
1779	·726	Houses, gardens, and ornamental ground.
1780	·326	House, ornamental ground, &c.
1781	·205	House, gardens, grass, &c.
1782	4·837	Gardens, &c.
1783	4·007	Houses, grass, &c.
1784	2·339	Houses, gardens, grass, &c.
1785	·264	Street.
1786	2·307	Houses, yards, gardens, grass, &c.
1787	·609	Garden.
1788	·172	Street.
1789	5·139	Houses, yards, gardens, grass, &c.
1790	·477	Street.
1791	5·714	Houses, yards, &c.
1792	1·072	Reservoir.
1793	2·078	Arable.
1794	·629	Garden and house.
1795	2·702	Garden.
1796	1·034	Street.
1797	2·259	Garden.
1798	3·803	Garden, &c.
1799	1·292	Houses, garden, grass, &c.

No. on Plan.	Area in Acres.	Remarks.
1800	1·374	Houses, gardens, grass, &c.
1801	·626	Houses and gardens.
1802	·163	Houses, gardens, &c.
1803	2·579	Garden.
1804	·911	Street.
1805	·193	Houses, garden, &c.
1806	2·345	Garden, &c.
1807	·723	Street.
1808	5·544	Houses, gardens, grass, &c.
1809	1·947	Garden, &c.
1810	1·863	Garden, &c.
1811	1·485	Houses, gardens, grass, &c.
1812	2·864	Street.
1813	2·711	Garden.
1814	8·035	Houses, yards, garden, grass, &c.
1815	·300	Street.
1816	·785	Street.
1817	1·888	Houses, yards, gardens, grass, &c.
1818	1·257	Houses, yards, grass, &c.
1819	·309	Railway (part of).
1820	·470	Houses, yards, grass, &c.
1821	·312	Street.
1822	4·867	Houses, yards, gardens, grass, &c.
1823	·156	Public lane.
1824	1·013	House, gardens, &c.
1825	4·715	Arable, gardens, &c.
1826	·760	House, garden, and ornamental ground.
1827	1·008	Houses, gardens, grass, &c.
1828	3·544	Houses, garden, ornamental ground, &c.
1829	2·287	Ornamental pasture and trees.
1830	1·753	Garden.
1831	2·854	House, garden, ornamental ground, &c.
1832	·770	Arable.
1833	·164	Houses, grass, &c.
1834	3·691	Arable, &c.
1835	3·640	Garden, houses, &c.
1836	1·071	Garden.
1837	1·135	Houses, yards, gardens, grass, &c.
1838	2·483	Garden.
1839	·332	Street.
1840	2·765	Houses, yards, gardens, grass, &c.
1841	2·130	Houses, yards, gardens, grass, &c.
1842	4·115	Houses, yards, gardens, grass, &c.
1843	·568	House and yard.
1844	3·625	Grammar School and grounds.
1845	1·370	Houses, yards, gardens, grass, &c.
1846	·274	Street.
1847	1·198	Houses, yards, garden, grass, &c.
1848	1·567	Gardens.
1849	2·530	Houses, gardens, grass, &c.
1850	2·340	Gardens.
1851	1·389	Houses, yards, garden, grass, &c.
1852	3·430	Public road.
1853	·783	House, yard, and garden.
1854	·240	House, garden, grass, &c.
1855	·308	Street.
1856	·800	Arable and stream.
1857	·616	Street.
1858	7·941	Arable, &c.
1859	3·941	Houses, gardens, grass, &c.
1860	·407	Chapel and grounds.
1861	1·968	Arable, house, &c.
1862	2·603	Houses, gardens, grass, &c.
1863	·473	Houses, gardens, grass, &c.
1864	2·155	Streets.
1865	1·764	Houses, gardens, grass, &c.
1866	·205	Public lane.
1867	2·280	Houses, gardens, grass, &c.
1868	·638	Street.
1869	3·750	Houses, gardens, grass, &c.
1870	·827	Houses, grass, &c.

No. on Plan.	Area in Acres.	Remarks.	No. on Plan.	Area in Acres.	Remarks.
1871	3·202	Houses, gardens, grass, &c.	1905	·327	Houses, yard, garden, grass, &c.
1872	·288	Public lane.	1906	·173	Public lane.
1873	·125	Houses, grass, &c.	1907	·131	Arable.
1874	1·407	Arable.	1908	·584	Public road.
1875	1·652	Nursery.	1909	6·431	Arable, &c.
1876	·399	Public lane.	1910	5·895	Arable.
1877	2·356	Houses, grass, &c.	1911	6·783	Arable.
1878	·951	Street.	1912	·910	Wood.
1879	1·772	Ornamental ground.	1913	3·270	Arable.
1880	·410	Street.	1914	3·235	Dam.
1881	2·071	Houses, gardens, grass, &c.	1915	·278	Rough pasture, whins, &c.
1882	·308	Street.	1916	·175	Wood.
1883	1·035	Houses, gardens, grass, &c.	1917	3·870	Arable.
			1918	5·374	Arable.
1884	·282	Houses, grass, &c.	1919	6·019	Arable.
1885	2·976	Street.	1920	·679	Private road.
1886	·578	House, garden, and ornamental ground.	1921	·326	House, garden, &c.
			1921a	·149	Wood.
1887	·620	House, garden, and ornamental ground.	1922	1·850	Arable.
			1923	2·161	Public road.
1888	·668	House, garden, and ornamental ground.	1924	1·662	Arable.
			1925	·866	Houses, garden, ornamental ground, &c.
1889	·479	Road and shrubs.			
1890	·854	House, garden, and ornamental ground.	1926	9·984	Arable.
			1927	·820	Wood.
1891	·751	House, garden, and ornamental ground.	1928	3·607	Arable.
			1929	3·775	Arable.
1892	·757	House, garden, and ornamental ground.	1930	·459	Arable.
			1931	2·239	Wood, &c.
1893	1·257	House, garden, and ornamental ground.	1932	·327	Pond.
			1933	·394	Wood, &c.
1894	1·909	House, garden, and ornamental ground.	1934	1·537	Ornamental pasture.
			1935	·337	Wood.
1895	1·277	House, garden, and ornamental ground.	1936	·354	Houses and yard.
			1937	·280	Wood, &c.
1896	·651	House, garden, and ornamental ground.	1938	1·007	Garden.
			1939	1·374	Wood, roads, &c.
1897	·243	Road and shrubs.	1940	3·548	Arable.
1898	·489	House, garden, and ornamental ground.	1941	2·668	Arable.
			1942	3·368	Arable.
1899	1·258	House, garden, and ornamental ground.	1943	3·263	Arable.
			1944	2·928	Arable.
1900	·701	House, garden, and ornamental ground.	1945	·149	Garden.
			1946	·107	Public road.
1901	114	Public lane.	1947	·970	Houses, gardens, &c.
1902	·461	House, garden, grass, &c.	1948	·769	Arable.
			1949	·434	Arable.
1903	1·474	Public lane.	1950	·102	Garden.
1904	11·503	House, garden, arable, grass, &c.	1951	·078	Road, &c.

No. on Plan.	Area in Acres.	Remarks.
1952	·586	Garden.
1952a	1·617	Public road.
1953	1·508	Arable.
1954	·938	Wood.
1955	1·804	Arable.
1956	·523	Garden, &c.
1957	·752	Houses, ornamental ground, &c.
1958	1·257	Arable.
1959	5·521	Garden and arable.
1960	4·943	Arable and garden.
1961	4·823	Arable and garden.
1962	·251	Wood.
1963	2·542	Arable, &c.
1964	·258	Houses, yard, &c.
1965	8·578	Arable, &c.
1966	·160	Wood.
1967	·626	Private road.
1968	5·998	Arable.
1969	5·701	Arable.
1970	7·212	Arable.
1971	·410	Wood.
1972	4·069	Arable.
1973	2·354	Private road.
1974	2·482	Arable.
1975	·474	Wood, &c.
1976	3·281	Arable, &c.
1977	·619	Garden.
1978	·166	Houses, wood, &c.
1979	·308	Wood.
1980	3·123	Arable, &c.
1981	·187	House, garden, &c.
1982	1·476	Public road.
1983	·146	Dam.
1984	·152	Wood.
1985	·237	Garden.
1986	·413	House and ornamental ground.
1987	·383	Garden, grass, &c.
1988	·054	Wood.
1989	4·426	Arable, &c.
1990	·747	Garden.
1991	·252	Wood, &c.
1992	·262	Houses, yards, &c.
1993	2·115	Arable.
1994	·198	House, garden, and grass.
1995	2·879	House and ornamental ground.
1996	·339	Pond.
1997	1·919	Arable.
1998	2·657	Arable.
1999	2·915	Arable.
2000	2·179	Houses and ornamental ground.
2001	1·567	Arable.
2002	·530	Garden.
2003	4·408	Arable.
2004	·297	Rough pasture and whins.
2005	8·087	Arable.
2006	·237	Houses, yard, & garden.
2007	6·710	Arable.
2008	·972	Houses, yards, gardens, &c.
2009	·262	Garden, &c.
2010	·372	Grass, &c.
2011	·601	Private road.
2012	1·228	Houses, garden, &c.
2013	2·513	Arable.
2014	·341	Garden.
2015	1·173	House, garden, and ornamental ground.
2016	1·898	Arable.
2017	·848	Arable.
2018	·528	Arable.
2019	·092	Houses.
2020	1·338	Arable, &c.
2021	·199	Water.
2022	18·794	Quarries.
2023	·315	Old quarry.
2024	8·630	Arable.
2025	·792	Arable.
2026	·089	Houses, garden, &c.
2027	1·276	Ornamental pasture.
2028	·936	Garden.
2029	3·257	House and ornamental ground.
2030	·136	Houses and garden.
2031	2·820	Arable.
2032	·453	Road.
2033	·107	Houses and garden.
2034	2·089	Arable.
2035	·122	House, garden, &c.
2036	·400	Houses, yard, garden, &c.
2037	3·002	Arable.
2038	·757	Houses, yards, garden, &c.
2039	7·500	Arable.
2040	·629	Houses, arable, gardens, &c.
2041	39·511	Houses, grass, arable, &c.

No. on Plan.	Area in Acres.	Remarks.
2042	1·034	Ponds.
2043	·233	Pond.
2044	1·133	Pond.
2045	·588	Pond.
2046	·411	Road.
2047	10·749	Arable.
2048	·104	Houses and garden.
2049	·242	House and garden.
2050	5·346	Arable.
2051	4·056	Arable.
2052	·356	Houses, yards, and garden.
2053	8·652	Arable.
2054	4·513	Arable.
2055	·470	Houses, garden, &c.
2056	·602	Wood, &c.
2057	1·466	Garden, house, &c.
2058	4·885	Arable.
2059	·901	Garden.
2060	·482	Grass, &c.
2061	1·743	House, garden, ornamental ground, &c.
2062	·983	Arable.
2063	1·075	Arable.
2064	1·847	Arable.
2065	1·890	Arable.
2066	1·902	Arable.
2067	1·919	Arable.
2068	2·423	Arable.
2069	2·347	Arable.
2070	2·369	Arable.
2071	19·371	Nursery.
2072	·108	Public road.
2073	2·692	County road.
2074	3·300	Arable.
2075	·130	Houses, garden, &c.
2076	·292	House, yard, garden, &c.
2077	·640	House, gardens, &c.
2078	2·918	Arable, &c.
2079	2·425	Garden, &c.
2080	·332	House, yard, and garden.
2081	2·137	Arable.
2082	1·383	Arable, &c.
2083	1·374	Ornamental ground, &c.
2084	·213	Houses, grass, &c.
2085	·526	Garden.
2086	·955	Arable.
2087	1·139	Arable.
2088	3·231	Arable, &c.
2089	7·669	Gardens, &c.
2090	7·089	Arable, &c.
2091	4·091	Arable.
2092	1·889	Public road.
2093	11·542	Arable, &c.
2094	1·112	Arable.
2095	10·252	Gardens, arable, &c.
2096	4·038	Arable.
2097	·138	House, garden, &c.
2098	1·307	Public road.
2099	2·238	Arable, &c.
2100	21·914	Nurseries.
2101	3·894	Garden.
2102	3·440	Garden.
2103	3·526	Arable.
2104	1·203	Garden.
2105	·831	Gardens, house, &c.
2106	1·919	House, garden, and ornamental ground.
2107	2·267	Houses, gardens, grass, &c.
2108	·156	Public lane.
2109	1·009	Houses, gardens, grass, &c.
2110	·892	Street.
2111	1·880	Garden.
2112	2·097	Houses, gardens, grass, &c.
2113	·939	Garden.
2114	1·007	Houses, gardens, and ornamental ground.
2115	1·150	Street.
2116	1·851	Houses, gardens, and ornamental ground.
2117	3·925	Cemetery.
2118	2·858	Houses, gardens, grass, &c.
2119	1·767	Street.
2120	5·670	Houses, gardens, grass, &c.
2121	·146	Public lane.
2122	8·169	House, yards, gardens, grass, &c.
2123	1·160	Street.
	2876·901	

RECAPITULATION.

2717·273	Land.
124·574	Public roads.
11·489	Railways.
23·565	Water.
2876·901	Area of the part of the Parish of Old Machar which is within the Freedom and Parliamentary Boundaries of Aberdeen, outside the Royalty.

Parliamentary Burgh (North Portion), outside the Freedom and Royalty Boundaries.

No. on Plan.	Area in Acres.	Remarks.
2124	2·694	Wood.
2125	·276	House, garden, &c.
2126	·217	Houses, yard, &c.
2127	7·697	Arable.
2128	·223	Houses and yard.
2129	·798	Garden.
2130	2·102	Arable.
2131	·347	Houses, gardens, &c.
2132	·902	Rough pasture, &c.
2133	·314	House, garden, & road.
2134	·145	Houses, garden, &c.
2135	1·456	Arable.
2136	2·725	Arable.
2137	·804	Houses, gardens, &c.
2138	·583	Arable.
2139	·198	Houses and yard.
2140	·166	House and yard.
2141	1·161	Arable.
2142	·509	Church and yard.
2143	·203	Church and yard.
2144	3·875	Houses, yards, gardens, &c.
2145	3·677	Houses, yards, gardens, &c.
2146	1·844	Pasture, &c.
2147	2·244	Arable.
2147a	1·613	Arable.
2148	1·300	Public road.
2149	6·601	Arable, &c.
2150	1·897	Houses, yards, gardens, &c.
2151	·772	Arable.
2152	1·171	Arable.
2153	2·267	Arable, rough pasture, &c.
2154	·103	House, garden, &c.
2155	·094	House, garden, &c.
2156	11·407	Arable.
2157	5·150	Arable.
2158	3·208	Houses, yards, gardens, &c.
2159	1·780	Arable.
2160	·388	Houses, gardens, &c.
2161	·353	Wood.
2162	5·107	Houses, yards, gardens, &c.
2163	·955	Rough pasture and whins.
2164	·143	Rough pasture.
2165	·281	Rough pasture.
2166	·477	Rough pasture, &c.
2167	15·419	River Don (part of).
2168	1·622	House, wood, &c.
2169	2·744	Ornamental pasture and trees.
2170	·444	Stream.
2171	·952	Wood, &c.
2172	·700	Wood, &c.
2173	1·178	Houses, yards, &c.
2174	·539	Rough pasture, &c.
2175	3·695	Gardens, arable, &c.
2176	·452	Occupation road.
2177	2·306	Arable.
2178	1·620	Arable.
2179	·921	Houses, yard, garden, wood, &c.
2180	·167	House, garden, &c.
2181	·273	Houses, gardens, &c.
2182	1·020	Houses, yards, gardens, &c.
2183	2·443	Arable.
2184	·250	House and garden.
2185	17·991	Arable.
2186	·151	Houses, yard, &c.
2187	1·494	Public road.
2188	16·750	Arable.
2189	6·268	Arable.
2190	6·089	Arable.
2191	6·655	Arable.
2192	3·017	Public road.
2193	3·186	Wood, &c.
2194	·969	Houses, yards, gardens, &c.

No. on Plan.	Area in Acres.	Remarks.
2195	6·879	Arable.
2196	1·960	Arable.
2197	·177	Wood.
2198	5·808	Arable, &c.
2199	1·197	House, yard, gardens, &c.
2200	·181	House and garden.
2201	4·699	Rough pasture, whins, stream, &c.
2202	27·646	Arable, &c.
2203	2·510	Houses, yards, gardens, &c.
2204	1·891	Arable.
2205	·148	Public road.
2206	3·102	Public road.
2207	8·785	Ornamental pasture and trees.
2208	17·211	Ornamental ground, wood, &c.
2209	·177	House.
2210	·133	Bushes (island).
2211	·731	Private road.
2212	1·787	Rough pasture, whins, &c.
2213	1·084	Wood.
2214	11·401	Wood, &c.
2215	12·069	Arable.
2216	10·976	Arable, &c.
2217	1·407	Houses, yards, gardens, &c.
2218	·733	Houses, yards, gardens, &c.
2219	·100	House and garden.
2220	1·267	Arable.
2221	·557	Strip of wood, &c.
2222	·224	Houses and gardens.
2223	4·517	Rough pasture, whins, trees, &c.
2224	11·798	River Don (tidal, part of).
2225	·561	Wood.
2226	·543	Houses, yards, garden, &c.
2227	3·853	Arable.
2228	1·318	Houses, yard, and gardens.
2229	4·581	Arable.
2230	11·871	Arable.
2231	·558	Houses, yards, gardens, &c.
2232	·357	Houses, gardens, &c.
2233	9·672	Foreshore of tidal water (River Don, part of).
2234	4·841	Arable.
2235	25·711	Arable, &c.
2236	14·537	Arable.
2237	·221	Houses, garden, &c.
2238	1·304	Houses, yards, gardens, &c.
2239	20·687	Arable.
2240	19·915	Arable, &c.
2241	1·890	Arable.
2242	3·491	Arable.
2243	14·435	Rough pasture, whins, &c.
2244	14·344	Arable.
2245	3·204	Arable, &c.
2246	·411	Public road.
2247	2·945	Houses, yards, gardens, &c.
2248	·304	Public road.
2249	1·545	Arable.
2250	2·609	Houses, yards, gardens, &c.
2251	6·830	Houses, yards, gardens, &c.
2252	1·046	Arable, &c.
2253	·593	Houses, garden, pasture, &c.
2254	2·768	Garden.
2255	·802	Garden.
2256	3·182	Houses, yards, gardens, &c.
2257	·594	Garden.
2258	1·237	Arable.
2259	·817	Arable.
2260	·869	Houses, yard, garden, &c.
2261	·425	Houses, yards, &c.
2262	·288	Houses, yard, garden, &c.
2263	·182	House, garden, &c.
2264	3·198	Public road.
2265	4·829	Arable.
2266	·748	Houses, gardens, &c.
2267	·251	Houses, yard, garden, &c.
2268	·267	Public road.
2269	11·185	Arable.
2270	3·371	Avenue and ornamental ground.

No. on Plan.	Area in Acres.	Remarks.
2271	5·195	Arable.
2272	4·264	Arable.
2273	·222	Water.
2274	2·266	Quarries.
2275	·189	Water.
2276	5·637	Arable.
2277	·484	Water.
2278	·144	Water.
2279	3·316	Arable.
2280	·417	Wood, &c.
2281	1·719	Houses, garden, ornamental ground, &c.
2282	·199	Houses, yard, &c.
2283	3·938	Ornamental pasture, &c.
2284	·212	Water.
2285	·457	Old quarry.
2286	33·153	Arable, &c.
2287	·379	Pasture.
2288	2·896	Arable.
2289	·365	Wood.
2290	7·623	Arable.
2291	·094	House and garden.
2292	·919	Avenue.
2293	8·100	Arable.
2294	·364	Houses, yards, garden, &c.
2295	6·047	Arable.
2296	7·228	Arable.
2297	18·456	Arable.
2298	1·210	House, yard, garden, ornamental ground, &c.
2299	2·203	Arable.
2300	6·125	Arable.
2301	2·564	Arable.
2302	·852	Garden.
2303	·897	Arable.
2304	2·017	Arable.
2305	7·574	Arable.
2306	14·934	Arable, &c.
2307	11·987	Arable, &c.
2308	·805	Arable, &c.
2309	·419	Sand pit.
2310	1·729	Arable.
2311	1·583	Houses, yards, gardens, grass, &c.
2312	1·084	House, grass, gardens, &c.
2313	1·540	Arable.
2314	6·507	Arable.
2315	1·691	Garden.
2316	7·306	Arable, &c.
2317	1·269	Public road.
2318	7·447	Arable.
2319	7·171	Arable.
2320	9·268	Arable.
2321	7·249	County road.
2322	4·490	Arable.
2323	·710	Orchard, grass, &c.
2324	2·831	Wood, &c.
2325	1·267	Ornamental pasture, &c.
2326	·354	Public road.
2327	8·024	Arable.
2328	6·058	Garden.
2329	5·681	Garden, house, &c.
2330	7·721	Arable.
2331	2·281	Arable.
2332	8·315	Arable.
2333	·118	House and garden.
2334	8·135	Arable.
2335	6·865	Ornamental pasture, &c.
2336	·514	Private road.
2337	5·153	Ornamental pasture, &e.
2338	·802	House and ornamental ground.
2339	3·656	Ornamental pasture, &c.
2340	6·951	Arable.
2341	8·633	Arable, &c.
2342	·430	Sand pit.
2343	2·512	House, yard, garden, ornamental ground, &c.
2344	5·911	House, garden, ornamental ground, &c.
2345	1·405	Public road.
2346	·447	Public road.
2347	17·825	Gardens.
2348	·603	Houses, yards, garden, &c.
2349	·730	Public road.
2350	2·901	Arable.
2351	5·397	Arable.
2352	5·038	Arable.
2353	4·777	Ornamental pasture, &c.
2354	18·263	Railway (part of).
2355	·219	Houses, yards, grass, &c.

No. on Plan.	Area in Acres.	Remarks.
2356	·553	Arable.
2357	·057	Garden and grass (part of).
2358	·044	Grass, &c. (part of).
2359	·034	Arable, &c.
2360	·221	Public road.
2361	4·090	Nursery.
2362	1·428	Houses, grass, gardens, &c.
2363	3·866	Arable.
2364	3·840	Arable.
2365	2·554	Arable.
2366	1·048	Garden and ornamental ground (part of).
2367	10·422	Nursery (part of).
2368	·327	Houses, yards, garden, grass, &c.
2369	·947	Houses, yards, garden, grass, &c.
2370	2·355	Houses, yards, garden, grass, &c.
2371	2·240	Houses, arable, gardens, &c.
2372	6·306	Houses, yards, gardens, grass, &c.
2373	2·214	Church and burial ground.
2374	·642	Public road.
2375	1·876	Garden, &c.
2376	·363	Houses, yards, garden, grass, &c.
2377	3·836	Garden, &c.
2378	·229	Houses, yard, grass, &c.
2379	7·797	Arable, &c.
2380	·123	House, garden, grass, &c.
2381	·107	House and yard.
2382	4·301	Houses, yards, gardens, grass, &c.
2383	·482	Public road.
2384	·104	Houses, yard, garden, &c.
2385	·485	Public road.
2386	3·671	Arable, &c.
2387	1·228	Arable.
2388	·159	House, grass, garden, &c.
2389	9·637	Public road.
2390	3·489	Houses, yards, gardens, grass, &c.
2391	·166	Public road.
2392	1·238	Houses, yards, gardens, grass, &c.
2393	·836	House, yard, garden, grass, &c.
2394	4·006	Houses, yards, gardens, grass, &c.
2395	·436	Public road.
2396	·524	House, gardens, &c.
2397	·950	Houses, yards, gardens, grass, &c.
2398	·483	Houses, yards, garden, grass, &c.
2399	7·710	Arable.
2400	2·301	Houses, gardens, &c.
2401	1·136	Arable.
2402	·482	Arable.
2403	·386	Public road.
2404	1·061	Arable, &c.
2405	1·599	House, yard, gardens, and ornamental ground.
2406	1·246	Arable.
2407	2·049	Houses, gardens, grass, &c.
2408	2·418	Arable.
2409	1·224	Houses, yards, gardens, grass, &c.
2410	4·859	Houses, yards, gardens, grass, &c.
2411	2·593	Public road.
2412	2·234	Houses, yards, gardens, grass, &c.
2413	2·359	College and grounds.
2414	·318	Garden and grass.
2415	4·669	Arable.
2416	3·164	Arable.
2417	·724	Public road.
2418	7·801	Arable, &c.
2419	·606	Houses, gardens, grass, &c.
2420	·460	Public road.
2421	·978	Arable, &c.
2422	2·087	Arable.
2423	·080	Pasture and stream.
2424	·158	Garden.
2425	·620	Arable, &c.
2426	5·934	Houses, yards, garden, grass, wood, &c.
2427	6·265	Nursery (part of).
2428	2·657	Arable.
2429	·703	Houses, yards, gardens, grass, &c.

No. on Plan.	Area in Acres.	Remarks.
2430	·816	Arable.
2431	·449	Houses, yards, gardens, grass, &c.
2432	·346	Arable, &c.
2433	·589	Gravel pit, &c.
2434	2·537	Arable, &c.
2435	4·433	Cemetery.
2436	2·706	Arable, garden, &c.
2437	2·983	Houses, yards, gardens, grass, &c.
2438	·206	Public road.
2439	·125	Gravel pit.
2440	5·479	Arable, garden, &c.
2441	·434	Public road.
2442	·941	Garden, &c.
2443	4·396	Nursery (part of).
2444	·085	House, garden, &c. (part of).
2445	·167	Arable.
2446	·458	Arable.
2447	·337	Houses, yards, garden, grass, &c.
2448	·779	Houses, yards, gardens, grass, &c.
2449	·416	Public road.
2450	·884	Houses, yards, grass, &c.
2451	·431	Houses, yards, gardens, grass, &c.
2452	·356	Houses, yard, garden, &c.
2453	·311	House, garden, &c.
2454	4·211	Brick and tile works.
2455	·761	House, yards, and gardens.
2456	1·369	Arable.
2457	2·179	Houses, gardens, &c.
2458	·155	Houses, garden, &c.
2459	·867	Arable.
2460	69·842	Arable, &c.
2461	1·682	Garden.
2461a	4·417	Arable.
2462	·761	Houses, yards, gardens, grass, &c.
2463	1·415	Arable.
2464	27·135	Arable, &c.
2465	·253	Shed and yard.
2466	1·799	Garden, &c.
2467	·920	Houses, yard, garden, &c.
2468	11·116	Arable, &c.
2469	5·281	Arable.
2470	11·332	Arable, &c.
2471	4·608	Arable.
2472	8·432	Arable, &c.
2473	1·196	House and yard.
2474	3·530	Arable.
2475	·737	Road.
2476	2·168	Gardens, &c.
2477	3·954	Rough pasture, &c.
	1265·997	Area of the Parliamentary Burgh of Aberdeen (North Portion), outside the Freedom and Royalty Boundaries.

Within the Royalty Boundary.

No. on Plan.	Area in Acres.	Remarks.
2478	4·323	Foreshore of tidal water (River Don, part of).
2479	·977	Tile Burn (part of), tidal water.
2480	·144	Rough pasture.
2481	·551	Tile Burn (part of).
2482	4·036	River Don, tidal water (part of).
2483	194·536	Rough pasture, whins, sand, &c.
2484	·567	Pool.
2485	·337	Pool.
2486	87·548	Foreshore of sea.
2487	1·785	Houses, yards, &c.
2488	·182	Houses, yards, &c.
2489	·253	Railway (part of).
2490	·405	Street.
2491	·413	Houses, yards, &c.
2492	·207	Street.
2493	·195	Houses, grass, &c.
2494	·308	Street.
2495	1·845	Houses, yards, garden, grass, &c.
2496	1·254	Houses, yards, &c.
2497	·920	Street.
2498	·102	Street.
2499	7·264	Houses, yards, gardens, grass, &c.
2500	2·230	Houses, yards, gardens, grass, &c.
2501	1·979	Street.
2502	1·702	Houses, yards, &c.

No. on Plan.	Area in Acres.	Remarks.
2503	·420	Street.
2504	·436	Street.
2505	·501	Houses, yards, grass, &c.
2506	·951	Houses, yards, grass, &c.
2507	·059	Street.
2508	·208	Houses, yards, grass, &c.
2509	·062	Street.
2510	·333	Houses, yards, grass, &c.
2511	1·042	Houses, yards, grass, &c.
2512	·466	Waste.
2513	·132	Den Burn (part of).
2514	·904	Street.
2515	·748	Grass.
2516	·077	Grammar School grounds (part of).
2517	·978	Houses, yards, garden, grass, &c.
2518	·214	Street.
2519	·571	Houses, grass, gardens, &c.
2520	1·327	Houses, yards, garden, grass, &c.
2521	·192	Street.
2522	1·218	Houses, grass, gardens, &c.
2523	·316	Street.
2524	·493	Street.
2525	3·686	Houses, yards, gardens, grass, &c.
2526	2·355	West Prison and grounds.
2527	·333	Houses, grass, gardens, &c.
2528	·766	Streets.
2529	1·921	Houses, yards, gardens, grass, &c.
2530	1·165	Street.
2531	·170	Street.
2532	·717	Street.
2533	1·665	Houses, yards, gardens, grass, &c.
2534	·137	Public lane.
2535	·470	Street.
2536	4·359	Houses, yards, gardens, grass, &c.
2537	·596	Houses, yards, grass, &c.
2538	·381	Grass and shrubs.
2539	1·129	Street.
2540	4·800	Houses, yards, garden, grass, &c.
2541	·598	Street.
2542	2·674	Houses, yards, garden, grass, &c.
2543	·154	Public lane.
2544	1·904	Houses, yards, grass, &c.
2545	·447	Street.
2546	1·417	Houses, grass, garden, &c.
2547	3·987	Street.
2548	1·032	Houses, yards, grass, &c.
2549	·229	Street.
2550	·481	Street.
2551	1·951	Grass and trees.
2552	1·094	Houses,yards,grass,&c.
2553	·733	Houses, grass, &c.
2554	·071	Public lane.
2555	·468	Houses, yards, grass, &c.
2556	·149	Houses and yard.
2557	·077	Street.
2558	1·196	Houses, yards, grass, &c.
2559	2·660	Houses, grass, ornamental ground, &c.
2560	1·340	Houses, grass, gardens, &c.
2561	1·891	Houses, yards, grass, &c.
2562	·908	Houses, yards, &c.
2563	·480	Street.
2564	·797	Houses, yards, &c.
2565	2·445	Railway (part of).
2566	·220	Houses, &c.
2567	·848	Street.
2568	2·005	Houses, yards, gardens, grass, &c.
2569	1·023	Houses, yards, grass, &c.
2570	3·964	Houses, grass, gardens, &c.
2571	·482	Public lane.
2572	·657	Houses, grass, garden, &c.
2573	1·034	Street.
2574	2·824	Houses, grass, gardens, &c.

No. on Plan.	Area in Acres.	Remarks.
2575	·138	Pond.
2576	1·464	House, yard, and arable.
2577	4·098	Houses, grass, gardens, &c.
2578	·902	Street.
2579	·184	Street.
2580	2·451	Houses, yards, grass, &c.
2581	1·643	Houses, grass, gardens, &c.
2582	1·372	Houses, yards, and grass.
2583	·789	Street.
2584	·246	Grass and shrubs.
2585	1·473	Houses, grass, &c.
2586	·178	Public lane.
2587	5·396	Houses, grass, gardens, &c.
2588	·155	Public road.
2589	·882	Street.
2590	1·833	Houses, grass, &c.
2591	·166	Public lane.
2592	1·255	Houses, grass, &c.
2593	1·415	Street.
2594	·231	Street.
2595	1·004	Street.
2596	·159	Public lane.
2597	1·310	Houses, yards, grass, &c.
2598	·261	Street.
2599	2·219	Houses, grass, gardens, &c.
2600	·084	Public lane.
2601	1·150	Houses, grass, gardens, &c.
2602	1·761	Houses, grass, gardens, &c.
2603	·393	Street.
2604	2·981	Houses, grass, gardens, &c.
2605	·277	Street.
2606	2·276	Houses, grass, gardens, &c.
2607	·148	Street.
2608	·178	Street.
2609	·565	Street.
2610	2·120	Houses, yards, gardens, grass, &c.
2611	·306	Street.
2612	2·053	Houses, yards, grass, &c.
2613	·331	Street.
2614	1·094	Houses, yards, grass, &c.
2615	·188	Street.
2616	2·056	Street.
2617	1·070	Houses, grass, &c.
2618	2·127	Houses, grass, gardens, &c.
2619	1·048	Houses, grass, garden, &c.
2620	·511	Street.
2621	·139	Street.
2622	·342	Houses, grass, &c.
2623	1·229	Public road.
2624	5·503	Railway (part of).
2625	1·179	Public road.
2626	1·074	Foreshore of tidal water (part of).
2627	5·180	Gardens.
2628	·774	Street.
2629	·668	Houses, grass, garden, &c.
2630	·264	Street.
2631	1·116	Houses, grass, garden, &c.
2632	·706	Houses, grass, gardens, &c.
2633	·317	Street.
2634	1·841	House, grass, gardens, &c.
2635	·896	Street.
2636	6·306	Brick and tile works
2637	·789	Houses, yard, garden, grass, &c.
2638	·264	House and yard.
	475·129	

RECAPITULATION.

330·625	Land.
36·620	Public roads.
8·201	Railways.
87·548	Foreshore of sea.
5·397	Foreshore of tidal water.
1·725	Water.
5·013	Tidal water.
475·129	Area of the part of the Parish of Old Machar which is within the Royalty Boundary of Aberdeen.

No. on Plan.	Area in Acres.	Remarks.
Parliamentary Burgh (South Portion), outside the Freedom and Royalty Boundaries.		
2639	·326	Houses, yard, garden, &c.
2640	2·788	Houses, garden, ornamental ground, &c.
2641	3·767	Houses, gardens, ornamental ground, &c.
2642	7·012	Houses, yards, gardens, grass, &c.
2643	2·323	Arable, &c.
2644	6·077	Arable, &c.
2645	·660	Public road.
2646	·596	Pond.
2647	·700	Houses, yards, garden, &c.
2648	1·004	Arable, &c.
2649	3·550	Garden.
2650	·240	Garden, &c.
2651	2·911	Arable, garden, &c.
2652	·136	Houses and grass.
2653	1·870	Road, &c.
2654	·323	Gravel pit.
2655	4·155	Arable, &c.
2656	1·258	Houses, grass, gardens, &c.
2657	·989	Grass and trees.
2658	·547	Street.
2659	2·003	Houses, grass, gardens, &c.
2660	1·899	Houses, grass, gardens, &c.
2661	·307	Street.
2662	·069	Street.
2663	·474	Houses, grass, garden, &c.
2664	·439	Grass and waste.
2665	·543	Public road.
2666	·034	Public road.
2667	1·322	County road.
2668	1·181	Houses, grass, gardens, &c.
2669	·307	Garden.
2670	·038	Garden.
2671	·296	Houses, yard, garden, &c.
2672	·892	Houses, grass, gardens, &c.
2673	17·079	Arable.
2674	·280	Houses, garden, &c.
2675	·646	Houses, yard, gardens, &c.
2676	4·097	Houses, grass, gardens, &c.
2677	1·662	Garden, &c.
2678	1·779	Gardens.
2679	8·616	Gardens, &c.
2680	9·068	Gardens, &c.
2681	1·540	Garden.
2682	·680	House, grass, garden, &c.
2683	2·003	House, grass, gardens, arable, &c.
2684	1·275	House, grass, gardens, arable, &c.
2685	1·084	Street.
2686	·593	Arable.
2687	·459	Houses, grass, garden, &c.
2688	10·981	Arable, grass, gardens, &c.
2689	16·776	Nursery.
2690	1·844	Arable, &c.
2691	1·894	Houses, grass, gardens, &c.
2692	·641	Street.
2693	1·653	Houses, grass, gardens, &c.
2694	1·257	Houses, grass, gardens, &c.
2695	1·313	Arable.
2696	7·226	Houses, garden, ornamental ground, &c.
2697	1·574	Arable.
2698	1·795	Houses, grass, gardens, &c.
2699	·896	Street.
2700	·076	Public lane.
2701	2·576	Arable, &c.
2702	·609	Houses, grass, &c.
2703	1·689	Streets.
2704	1·480	Houses, grass, gardens, &c.
2705	·465	Street.
2706	1·838	Houses, grass, gardens, &c.
2707	3·891	Houses, yards, grass, waste, &c.
2708	1·446	Public road.
2709	1·265	Yard, waste, &c.
2709a	1·528	Houses, yards, &c.

No. on Plan.	Area in Acres.	Remarks.
2710	24·012	Arable, &c.
2710a	·387	Garden, &c.
2711	·284	House, garden, &c.
2712	22·640	Arable.
2713	·777	Public road.
2714	3·488	Public road.
2715	1·308	Arable.
2716	2·140	Houses, yards, garden, grass, &c.
2717	7·970	Arable.
2718	·347	Houses, yards, and garden.
2719	8·690	Arable.
2720	1·279	Houses, grass, wood, &c.
2720a	5·432	Arable.
2721	·415	Garden, &c.
2722	3·050	Arable.
2723	4·377	Arable.
2724	4·325	Arable.
2725	·819	Wood, &c.
2726	15·146	Arable.
2727	·292	County road.
2728	·265	Arable.
2729	·677	Houses, yard, gardens, &c.
2730	15·872	Arable.
2731	·496	Public road.
2732	1·016	Houses, grass, garden, &c.
2733	·804	Private road.
2734	1·492	Houses, yard, garden, and ornamental ground.
2735	1·488	Arable.
2736	8·225	Arable.
2737	·628	Wood.
2738	5·167	Arable.
2739	·352	House, garden, &c.
2740	·205	House, garden, &c.
2741	8·069	Arable.
2742	8·918	Arable.
2743	·729	House, yard, garden, &c.
2744	4·260	Arable.
2745	9·296	Arable.
2746	·496	Houses, garden, and ornamental ground.
2747	6·718	Arable.
2748	5·642	Arable.
2749	5·330	Arable.
2750	·200	House, garden, &c.
2750a	·997	Public road.
2751	·354	House and garden.
2752	·609	Arable.
2753	3·035	Arable.
2754	·810	Arable.
2755	1·515	Houses, yards, gardens, grass, &c.
2756	1·960	Arable.
2757	·223	House, grass, &c.
2758	·520	Public road.
2759	·354	Houses and gardens.
2760	17·560	Arable.
2761	1·353	Houses and gardens.
2762	·527	Houses, gardens, &c.
2763	2·908	Garden.
2764	5·625	County road.
2765	13·576	Arable.
2766	2·446	Garden.
2767	·940	Houses, gardens, &c.
2768	1·004	Garden.
2769	4·467	Garden.
2770	·928	Houses, grass, gardens, &c.
2771	·192	Public road.
2772	·629	Arable, &c.
2773	·357	Houses, gardens, &c.
2774	2·937	Arable.
2775	·912	Arable.
2776	·478	House, gardens, &c.
2777	5·416	Arable.
2778	1·505	Houses, yards, gardens, &c.
2779	2·968	Arable.
2780	·553	Garden.
2781	1·021	Houses, yards, gardens, arable, &c.
2782	1·476	Arable.
2783	4·229	Arable, &c.
2784	4·993	Arable, &c.
2785	5·085	Rough pasture, &c.
2786	2·744	Garden.
2787	·837	Houses, grass, garden, &c.
2788	·362	Public road.
2789	3·881	Arable, &c.
2790	17·643	Arable.
2791	·484	House, yard, and garden.
2792	1·009	Arable.
2793	·213	Houses, yard, and garden.
2794	2·827	Arable.

No. on Plan.	Area in Acres.	Remarks.
2795	2·982	Arable.
2796	6·780	Arable.
2797	·605	Arable.
2798	1·542	Public road.
2799	1·273	Arable.
2800	2·475	Arable.
2801	8·956	Railway (part of).
2802	2·927	Arable.
2803	2·882	Garden.
2804	2·322	Public road.
2805	4·538	Garden, houses, &c.
2806	·261	Houses and yard.
2807	2·854	Arable, &c.
2808	17·022	Arable.
2809	·166	House and yard.
2810	·391	Public road.
2811	3·227	Arable, &c.
2812	·208	House, garden, &c.
2813	1·605	Arable.
2814	9·360	Arable.
2815	4·420	Arable, &c.
2816	2·252	Public road.
2817	1·378	Arable.
2818	2·811	Arable.
2819	3·961	Arable.
2820	3·710	Houses, gardens, and ornamental ground.
2821	·564	Arable.
2822	·631	Arable.
2823	1·356	Arable, &c.
2824	1·761	Houses, yards, gardens, &c.
2825	7·146	Railway (part of).
2826	1·223	Houses, gardens, &c.
2827	2·352	Rough pasture, road, &c.
2828	·425	Houses and yard.
2829	·861	Arable.
2830	5·271	Gardens, houses, &c.
2831	·550	Arable.
2832	3·274	Gardens, house, &c.
2833	8·886	Arable.
2834	6·321	Arable.
2835	2·541	Rough pasture, road, &c.
2836	·808	Garden.
2837	·359	Garden.
2838	5·298	Houses, grass, wood, road, &c.
2839	1·944	Ornamental pasture.
2840	·638	Private road.
2841	3·796	Gardens, house, &c.
2842	·543	Houses, gardens, &c.
2843	·765	Arable.
2844	·558	Garden, grass, &c.
2845	6·096	Foreshore of tidal water (River Dee, part of).
2846	15·404	Arable.
2847	4·162	Arable.
2848	·767	Houses, gardens, &c.
2849	1·491	Houses, gardens, &c.
2850	·628	Houses, arable, garden, &c.
2851	1·320	Arable.
2852	2·081	Houses, gardens, &c.
	665·323	Area of the Parliamentary Burgh of Aberdeen (South Portion), outside the Freedom and Royalty Boundaries.
	1265·997	Area of the North Portion of the Parliamentary Burgh of Aberdeen, outside the Freedom and Royalty Boundaries.
	1931·320	Area of all the Parliamentary Burgh, outside the Freedom and Royalty Boundaries.

RECAPITULATION.

1780·661	Land.
71·018	Public roads.
34·365	Railways.
15·768	Foreshore of tidal water.
17·710	Water.
11·798	Tidal water.
1931·320	Area of the parts of the Parish of Old Machar within the Parliamentary but outside the Freedom and Royalty Boundaries of Aberdeen.

No. on Plan.	Area in Acres.	Remarks.	No. on Plan.	Area in Acres.	Remarks.
RECAPITULATION FOR THE PARISH.					
	11781·554	Land.			
	307·130	Public roads.			
	54·055	Railways.			
	259·000	Foreshore of sea.			
	26·112	Foreshore of tidal water.			
	131·738	Water.			
	35·890	Tidal water.			
	12595·479	Total area of the Parish of Old Machar, in the County of Aberdeen.			
			EXTRA PAROCHIAL.		
				27·854	River Dee (tidal water), lying between the low-water mark and County Boundary.

RECAPITULATIONS.

PARLIAMENTARY BURGH.

4828·559	Land.
232·212	Public roads.
54·055	Railways.
87·548	Foreshore of sea.
21·165	Foreshore of tidal water.
43·000	Water.
16·811	Tidal water.
5283·350	Area of the parts of the Parliamentary Burgh of Aberdeen which are within the Parish of Old Machar.

FREEDOM OF ABERDEEN
(within Parliamentary and Royalty).

3047·898	Land.
161·194	Public roads.
19·690	Railways.
87·548	Foreshore of sea.
5·397	Foreshore of tidal water.
25·290	Water.
5·013	Tidal water.
3352·030	Area of the Freedom of Aberdeen within the Parish of Old Machar.

ROYAL BURGH
(within the Parliamentary and Freedom).

Area in Acres.	
330·625	Land.
36·620	Public roads.
8·201	Railways.
87·548	Foreshore of sea.
5·397	Foreshore of tidal water.
1·725	Water.
5·013	Tidal water.
475·129	Area of the part of the Royal Burgh of Aberdeen which is within the Parish of Old Machar.

THE SIX CITY PARISHES OF ABERDEEN.

Greyfriars Parish

Contains 80·419 acres, all within the Parliamentary and Freedom of Aberdeen Boundaries, but the area within the Royalty Boundary is ·616 less, viz., 79·803 acres.

West Parish

Contains 81·037 acres, and is all within the Parliamentary and Freedom of Aberdeen Boundaries; ·646 less, or 80·391 acres within the Royalty Boundary.

South Parish

Contains 40·551 acres, and is entirely situated within the Parliamentary, Royalty, and Freedom of Aberdeen Boundaries.

East Parish

Contains 33·810 acres, all within the Parliamentary, Royalty, and Freedom of Aberdeen Boundaries.

North Parish

Contains 240·218 acres; entirely within the Parliamentary, Royalty, and Freedom of Aberdeen Boundaries.

St. Clement's Parish

Is also within the Parliamentary, Royalty, and Freedom of Aberdeen Boundaries. It contains 317·810 acres.

Extra Parochial.

The part of the River Dee (tidal), lying between low water mark and the County Boundary, adjoining and South of the Parish of St. Clement's, 31·925 acres.

INDEX TO PLACES

IN THE

PARISH OF OLD MACHAR.

COUNTY OF ABERDEEN.

Name of Place.	No. of Sheet.		Descriptive Remarks.
	6-inch scale.	25·344-inch scale.	
Annfield - - -	LXVI.	6	A farmsteading.
Aryburn - - -	,,	9	A farmsteading.
Ardenville - - -	LXXV.	2	A dwelling house.
Ashgrove - - -	,,	6	A dwelling house.
Ashgrove Cottage - -	,,	,,	A residence.
Ash-hill - - -	,,	,,	A dwelling house.
Angusfield - - -	,,	10	A farmsteading.
Ashley House - -	,,	14	
Ashley - - -	,,	,,	A farmsteading.
Annfield - - -	,,	,,	A farmsteading.
Arthurseat - - -	,,	15	A mansion.
Allenvale - - -	,,	,,	A farmsteading.
Annville - - -	,,	,,	A cottage residence.
Backhill of Cranbog - -	LXVI.	7	A farmsteading.
Bickerhard - - -	,,	10	A farmsteading.
Bridgefield - - -	,,	,,	A farmsteading.
Berryhill - - -	,,	11	A farmsteading.
Bonnyside - - -	,,	14	A crofter's residence.
Broadfold - - -	,,	15	A farmsteading.
Bankhead - - -	,,	,,	A farmsteading.
Bleachfield - - -	LXXV.	2	A dwelling house.
Barley Cottage - -	,,	3	A residence.
Brae of Cairnfield - -	,,	,,	A farmsteading.
Burnside - - -	,,	,,	A farmsteading.
Balgownie Lodge - -	,,	,,	A mansion.
Balgownie - - -	,,	,,	A mansion.
Braehead Croft - -	,,	,,	
Bridgefield - -	,,	,,	A dwelling house.
Bellfield - - -	,,	,,	A farmsteading.
Brachead Cottage - -	,,	,,	A residence.
Bairnshall - - -	,,	6	A farmsteading.
Brickfield Cottage - -	,,	7	A residence.
Brick-kilns - - -	,,	,,	A farmsteading.
Berrybank - - -	,,	,,	A dwelling house.
Berryden House - -	,,	,,	
Belmont - - -	,,	,,	A dwelling house.
Belmont Cottage - -	,,	,,	A residence.
Berryden - - -	,,	,,	A dwelling house.
Berryden Cottage - -	,,	,,	
Burnbank - - -	,,	9	A crofter's residence.
Ballgreen Cottage - -	,,	10	A residence.

Name of Place.	No. of Sheet. 6-inch scale.	No. of Sheet. 25·344-inch scale.	Descriptive Remarks.
Bonnymuir - - -	LXXV.	10	A dwelling house.
Burnside Cottage - -	,,	,,	A residence.
Burnside House - -	,,	,,	
Beerfold - - -	,,	,,	A croft, &c.
Banchorypark Cottage -	,,	,,	A residence.
Banchorypark - -	,,	,,	A crofter's residence.
Belvidere House - -	,,	,,	
Beechgrove - -	,,	,,	A dwelling house.
Broomhill Cottage - -	,,	14	A residence.
Broomhill - - -	,,	,,	A dwelling house.
Berrybank - - -	,,	,,	A dwelling house.
Bloomfield - - -	,,	15	Three residences.
Bellahill Cottage - -	,,	,,	A residence.
Broomfield - - -	,,	,,	A residence.
Balgair Cottage - -	,,	,,	A residence.
Bankhead - - -	,,	,,	A farmsteading.
Burnside Cottage - -	LXXXVI.	3	A residence.
Cranbog - - -	LXVI.	7	A farmsteading.
Causewayend - -	,,	10	A farmsteading.
Cloverhill - - -	,,	11	A farmsteading.
Craighaar - - -	,,	13	A residence.
Clerkhill - - -	,,	14	A farmsteading.
Cothill - - -	,,	,,	A farmsteading.
Cairnfold - - -	,,	15	A farmsteading.
Cotton Houses - -	LXXV.	2	
Crookfold - - -	,,	3	A farmsteading.
Cairnfield - - -	,,	,,	A farmsteading.
Cot Town - - -	,,	,,	A row of houses.
Coastguard Station - -	,,	,,	A row of houses.
Cornhill - - -	,,	6	A farmsteading.
Cummings Park - -	,,	,,	A farmsteading.
Cornhill House - -	,,	,,	A mansion.
Cairnery - - -	,,	,,	A farmsteading.
Cairnfield - - -	,,	,,	A farmsteading.
Cattofield - - -	,,	,,	A dwelling house.
Carnation Cottage - -	,,	,,	A residence.
Cotton Croft - -	,,	,,	
Cotton Lodge - -	,,	,,	A dwelling house.
Craigiepark House - -	,,	10	
Cairnfield - - -	,,	,,	Three residences.
Castleton - - -	,,	,,	A farmsteading.
Cranford - - -	,,	14	A residence.
Dubford - - -	LXVI.	11	A farmsteading.
Danestone - - -	,,	14	A farmsteading.
Denmore - - -	,,	15	A mansion.
Donbank Cottage - -	LXXV.	2	A residence.
Dancstone House - -	,,	,,	A mansion.
Don Mills (corn and barley) -	,,	3	
Donbank Cottage -	,,	,,	A residence.
Don Cottage - -	,,	,,	A residence.

Name of Place.	No. of Sheet. 6-inch scale.	No. of Sheet. 25·344-inch scale.	Descriptive Remarks.
Don View - - -	LXXV.	3	A dwelling house, &c.
Donbank House - -	,,	,,	
Damhead - - -	,,	,,	A crofter's residence.
Denhead - - -	,,	10	A farmsteading.
Devanha Distillery - -	,,	15	
Deemount - - -	,,	,,	A mansion.
Deemount Cottages - -	,,	,,	Two residences.
Dunoon Cottage - -	LXXXVI.	3	A residence.
East Whitestripes - -	LXVI.	14	A farmsteading.
Elmhill House (lunatic asylum)	LXXV.	6	
Elmbank - - -	,,	7	A dwelling house.
Elmfield - - -	,,	,,	A mansion.
Easter Summerfield - -	,,	10	A farmsteading.
East Stoneyfold - -	,,	,,	A farmsteading.
Eastfield Cottage - -	,,	,,	A residence.
Eastfield House - -	,,	,,	
Eveningfield - - -	,,	,,	A farmsteading.
Eden Cottage - -	,,	14	A residence.
Evening Lodge - -	,,	,,	A residence.
Elm Cottage - -	,,	,,	A residence.
Fowlershill - -	LXVI.	6	A farmsteading.
Foulcausey - - -	,,	10	A farmsteading.
Forehill - - -	,,	14	A farmsteading.
Findlay Farm - -	,,	15	
Findlay Croft - -	,,	16	
Foulpeel - - -	LXXV.	3	A farmsteading.
Foresterhill Cottage -	,,	6	A residence.
Foresterhill - - -	,,	,,	A dwelling house.
Fountainhall Cottage -	,,	10	A farmsteading.
Friendship Farm - -	,,	14	
Friendville - - -	,,	,,	A dwelling house.
Forbesfield - - -	,,	,,	A dwelling house.
Fords of Dee - -	,,	15	Several dwelling houses.
Grandholm House - -	LXVI.	13	
Grandholm Mills (corn) -	,,	,,	
Gateside - - -	,,	15	A farmsteading.
Greenhole - - -	,,	,,	A farmsteading.
Gallashie-end - -	,,	,,	A crofter's residence.
Grandholm Lodge - -	LXXV.	2	A dwelling house.
Grandholm Cottage - -	,,	,,	
Grandholm Works (woollen) -	,,	,,	
Gordon's Mills - -	,,	3	A district.
Granitehill - - -	,,	6	A farmsteading.
Granitehill Cottage -	,,	,,	A residence.
Glenburnie Distillery (disused)	,,	10	
Gordondale - -	,,	,,	A dwelling house.
Granitehill - -	,,	14	A dwelling house.
Harehill - - -	LXVI.	7	A farmsteading.
Hillhead - - -	,,	11	A crofter's residence.
Hillhead of Denmore -	,,	,,	A farmsteading.

Name of Place.	No. of Sheet. 6-inch scale.	No. of Sheet. 25·344-inch scale.	Descriptive Remarks.
Home Farm - -	LXVI.	14	To Scotstown House.
Hillhead of Westfield -	,,	15	A farmsteading.
Honey Cottage - -	LXXV.	2	A residence.
Hiltonbank - -	,,	,,	A farmsteading.
Hillhead - - -	,,	3	Three dwelling houses.
Hay Cottage - -	,,	,,	A residence.
Hayton - - -	,,	,,	Dwelling houses.
Hilton House - -	,,	6	A mansion.
Hayfield - - -	,,	,,	A farmsteading.
Hillhead - - -	,,	,,	A farmsteading.
Hermitage - - -	,,	7	
Home Farm - -	,,	10	To Raeden House.
Home Farm - -	,,	,,	To Woodhill House.
Hosefield - - -	,,	,,	A farmsteading.
Honeybrae - -	,,	,,	A dwelling house.
Hirpletillam - -	,,	,,	A farmsteading.
Ironfield - - -	LXVI.	15	A farmsteading.
Intown of Murcar - -	,,	,,	A farmsteading.
Ivy Cottage - -	LXXV.	2	A residence.
Ivy Cottage - -	,,	15	A residence.
Jessiebank - -	,,	2	A residence.
Johnston - - -	,,	14	A dwelling house.
Kairnhill - - -	LXVI.	6	A farmsteading.
Kettock's Mills (corn) -	LXXV.	3	
Kittybrewster - -	,,	7	A dwelling house.
Kepplestone - -	,,	14	A dwelling house.
Kepplestone Cottage -	,,	,,	A residence.
Kepplestone House - -	,,	,,	
Kenfield Cottage - -	LXXXVI.	3	A residence.
Lochside - - -	LXVI.	6	A crofter's residence.
Lower Bodachra - -	,,	10	A farmsteading.
Leuchlands - -	,,	11	A farmsteading.
Lower Tarbothill - -	,,	12	A farmsteading.
Laverockbraes - -	,,	14	A farmsteading.
Links of Balgownie -	,,	16	A farmsteading.
Lower Persley - -	LXXV.	1	A farmsteading.
Ladeside - - -	,,	2	A farmsteading.
Lower Buckie - -	,,	,,	A farmsteading.
Lower Cotton - -	,,	,,	A crofter's residence.
Lower Cairnfield - -	,,	3	A farmsteading.
Links Cottage - -	,,	,,	A residence.
Lower Cornhill - -	,,	6	A farmsteading.
Linksfield - - -	,,	7	A dwelling house.
Lady Mill (corn) - -	,,	,,	
Lower Rosewell - -	,,	10	A crofter's residence.
Lower Mastrick - -	,,	,,	A farmsteading.
Loanhead - - -	,,	,,	A farmsteading.
Leonard Cottage - -	,,	,,	A residence.
Loch-head (hydropathic establishment) - -	,,	,,	

Name of Place.	No. of Sheet. 6-inch scale.	No. of Sheet. 25·344-inch scale.	Descriptive Remarks.
Loch-head House - -	LXXV.	10	
Louisville - - -	,,	14	A dwelling house.
Mains of Grandholm -	LXVI.	9	A farmsteading.
Middle Bodachra - -	,,	10	A farmsteading.
Mill of Mundurno (corn) -	,,	11	
Mundurno - - -	,,	,,	A farmsteading.
Middleton - -	,,	14	A farmsteading.
Mains of Scotstown -	,,	15	A farmsteading.
Mains of Denmore - -	,,	,,	A farmsteading.
Murcar - - -	,,	,,	A farmsteading.
Millbank Cottage - -	LXXV.	2	A residence.
Middlefield House - -	,,	,,	
Middlefield Cottage - -	,,	,,	A residence.
Middlefield - -	,,	,,	A farmsteading.
Maryville - - -	,,	,,	A residence.
Mains of Seaton - -	,,	3	A farmsteading.
Morrison's Croft - -	,,	,,	A farmsteading.
Millarsmires - -	,,	,,	A farmsteading.
Mount Pleasant - -	,,	,,	A farmsteading.
Mastrick - - -	,,	6	A farmsteading.
Maryville - - -	,,	10	A dwelling house.
Mains of Burnside - -	,,	,,	A dwelling house, &c.
Morefield - - -	,,	,,	A dwelling house.
Mile-end house - -	,,	,,	
Moreseat - - -	,,	,,	A dwelling house.
Morningfield - -	,,	,,	Three dwelling houses.
Mansion House of Rubislaw (A.D. 1688) - - -	,,	,,	
Mains of Ruthrieston -	,,	14	A farmsteading.
Middle Stoneyfold - -	,,	,,	A farmsteading.
Meridian Cottage - -	,,	,,	A residence.
Mains of Kepplestone - -	,,	,,	A farmsteading.
Morningside - - -	,,	,,	A dwelling house.
Margaret Place - -	,,	15	Dwelling houses.
Newton of Mundurno -	LXVI.	7	A farmsteading.
Newton of Shielhill - -	,,	,,	A farmsteading.
Newton of Murcar - -	,,	11	A farmsteading.
Northfield - - -	,,	14	A farmsteading.
North Denmore - -	,,	15	A farmsteading.
North Murcar - - -	,,	,,	A farmsteading.
Newlands - - -	LXXV.	14	A dwelling house.
Newlands Cottage - -	,,	,,	A farmsteading.
Neptune Cottage - -	,,	15	A residence.
North Outseats - -	,,	,,	A dwelling house.
Oakbank - - -	,,	10	A dwelling house.
Oakbank Cottage - -	,,	,,	A residence.
Outseats House - -	,,	15	A dwelling house.
Orton Cottage - - -	,,	,,	A residence.
Parkhill Wood - -	LXVI.	10	
Perwinnes - - -	,,	,,	A farmsteading.

Name of Place.	No. of Sheet. 6-inch scale.	No. of Sheet. 25·344-inch scale.	Descriptive Remarks.
Persley - - -	LXXV.	2	A district.
Persleyden - - -	,,	,,	Crofters' residences.
Primrose Cottage - -	,,	6	A residence.
Powis House - - -	,,	7	A mansion.
Princesfield - - -	,,	10	A dwelling house.
Pitstruan - - -	,,	14	A dwelling house.
Prospect Cottage - -	,,	15	A residence.
Polmuir - - -	,,	,,	A dwelling house, &c.
Polmuir House - -	,,	,,	
Quarry Farm - - -	,,	2	
Quarry Lodge - -	,,	6	A farmsteading.
Roadside - - -	LXVI.	15	A farmstcading.
Rosehill - - -	LXXV.	6	A farmsteading.
Rosehill Cottage - -	,,	,,	
Rosehill House - -	,,	,,	
Richmondhill - - -	,,	10	A dwelling house.
Raeden House - -	,,	,,	A mansion.
Raeden - - -	,,	,,	A farmsteading.
Rubislawden House - -	,,	,,	
Raeden Cottage - -	,,	,,	A residence.
Royfold - - -	,,	,,	A crofter's residence.
Rubislaw Works and Bleachfield - - - -	,,	14	
Rubislaw Park - -	,,	,,	A dwelling house.
Rublislaw Villa - -	,,	,,	A residence.
Ruthven House - -	,,	15	
Ruthrieston - - -	,,	,,	A district.
Roseville - - -	,,	,,	A dwelling house.
Ruthrieston Lodge - -	,,	,,	A dwelling house.
Shielhill - - -	LXVI.	11	A farmsteading.
Scotstown House - -	,,	15	A mansion.
South Denmore - -	,,	,,	A farmsteading.
South Murcar - - -	,,	,,	A farmsteading.
Seaton Gate - -	LXXV.	3	A farmsteading.
Seaton House - - -	,,	,,	A mansion.
St. Helena Cottage - -	,,	,,	
Seabank - - -	,,	,,	A dwelling house.
Seaton Cottage - -	,,	,,	A residence.
Stockethill - - -	,,	6	A district.
Stockethill House - -	,,	,,	
Smithfield - - -	,,	,,	A farmsteading.
Sunnybank - - -	,,	7	A dwelling house.
Sunnyside - - -	,,	,,	A farmsteading.
Springbank - - -	,,	,,	A dwelling house.
Sunnyside - - -	,,	9	A farmsteading.
Silverhillock - -	,,	10	A farmsteading.
Summerfield - - -	,,	,,	A farmsteading.
Summerhill - - -	,,	,,	A dwelling house.
South Stocket - - -	,,	,,	A farmsteading.
Strowan Cottage - -	,,	,,	A residence.

Name of Place.	No. of Sheet. 6-inch scale.	No. of Sheet. 25·344-inch scale.	Descriptive Remarks.
Southstocket Cottage - -	LXXV.	10	A residence.
Springfield - - -	,,	14	A dwelling house.
Summer Lodge - -	,,	,,	A dwelling house.
Seafield - - -	,,	,,	A farmsteading.
Seafield Cottage - -	,,	,,	A residence.
South Outseats - -	,,	15	A farmsteading.
South Mile-end Cottage -	,,	,,	A residence.
Sycamore Place . - -	,,	,,	Two residences.
South Mile-end - -	,,	,,	A dwelling house.
Tarbothill Croft - -	LXVI.	8	A farmsteading.
Tarbathie - - -	,,	12	A crofter's residence.
Tillydrone Cottage - -	LXXV.	7	
Tanfield House - -	,,	6	
Tanfield Cottage - -	,,	,,	
Thistle Cottage - -	LXXXVI.	2	A residence.
Upper Bodachra - -	LXVI.	10	A farmsteading.
Upper Tarbothill - -	,,	12	A farmsteading.
Upper Persley - -	,,	13	A farmsteading.
Upper Cairnfield - -	,,	15	A farmsteading.
Upper Buckie - -	LXXV.	2	A farmsteading.
Upperfield - - -	,,	6	A farmsteading.
Upper Mastrick - -	,,	,,	A farmsteading.
Upper Middlefield (private lunatic asylum) - -	,,	,,	
Upper Rosewell - -	,,	10	A farmsteading.
Upper Newlands - -	,,	14	
United Cottage - -	,,	15	Two dwelling houses.
Viewbank - - -	,,	6	A farmsteading.
Villafranca - - -	,,	10	A farmsteading.
Viewfield - - -	,,	14	A dwelling house.
Whitestripes - - -	LXVI.	10	A farmsteading.
West Whitestripes - -	,,	14	A farmsteading.
Watch House (coastguard) -	,,	16	
Woodside - - -	,,	15	A farmsteading.
Westfield - - -	,,	,,	A farmsteading.
Woodside House - -	LXXV.	2	A mansion.
Woodside Works - -	,,	,,	
Westbank Cottage - -	,,	,,	A residence.
Westbank - - -	,,	,,	A dwelling house.
Woodside - - -	,,	,,	A village.
Whitehall (salmon fishing station) - - -	,,	3	
Woodend - - -	,,	,,	A farmsteading.
Woodbine Cottage - -	,,	6	
Wilford Cottage - -	,,	7	A residence.
Woodhill House - -	,,	10	A mansion.
Woodhead - - -	,,	,,	A crofter's residence.
Woodend Cottage - -	,,	,,	
Westpark - - -	,,	,,	A farmsteading.
Westburn - - -	,,	,,	A dwelling house.

Name of Place.	No. of Sheet.		Descriptive Remarks.
	6-inch scale.	25·344-inch scale.	
Westmore - - -	LXXV.	10	A dwelling house.
Westburn - - -	,,	14	A dwelling house.
Wellbrae - - -	,,	,,	A farmsteading.
Walkerfield - - -	,,	,,	A crofter's residence.
Wester Kepplestone - -	,,	,,	A farmsteading.
Woodbine Cottage - -	,,	15	A residence.
Walnut Cottage - -	LXXXVI.	3	A residence.
Whinhills - - -	LXXV.	15	A farmsteading.

LONDON:
Printed by George E. Eyre and William Spottiswoode,
Printers to the Queen's most Excellent Majesty.
For Her Majesty's Stationery Office.

12

ORDNANCE SURVEY OF SCOTLAND.

BOOK OF REFERENCE TO THE PLAN

OF THE

PARISH OF OLRIG,

IN THE

COUNTY OF CAITHNESS,

CONTAINING 10336·781 ACRES.

MAJOR-GENERAL SIR HENRY JAMES, R.E., F.R.S., F.G.S., &c.,
SUPERINTENDENT OF THE SURVEY.

LONDON:
PRINTED BY GEORGE E. EYRE AND WILLIAM SPOTTISWOODE,
PRINTERS TO THE QUEEN'S MOST EXCELLENT MAJESTY.
FOR HER MAJESTY'S STATIONERY OFFICE.

1873.

Price Two Shillings.

[7142.—50—5/73.]

the
inch,
re of

each

ok.

e in-

·4.

con-
louble
o the

Scales

.. W

... T

... T

con

equent

—

.... C.F.
... T.C.
... C.W.
.... Def.
.... T.S.

now the

ORDNANCE SURVEY OF SCOTLAND

PARISH OF OLRIG

CAITHNESS

INDEX TO THE SHEETS

Published on the Scale of $\frac{1}{2500}$ *or 25·344 Inches to a Mile*

Scale of this Index One Inch to a Mile.

EXPLANATORY REMARKS.

The scale of the Parish Plans is the 1-2500th of the actual length on the ground, and is equal to 25·344 inches to a mile, or 3·157 chains to an inch, which is very approximately equal to one square inch to one acre, the square of 1·0018 inch being equal to one acre.

The length of each sheet is $1\frac{1}{2}$ miles, and the width 1 mile, the area of each sheet is therefore 960 acres.

Each enclosure has a reference number to the area which is given in this Book.

The Braces ($\int$) on the plans are to indicate that the spaces so braced are included under the same reference number.

The Altitudes in feet above the Mean Level of the Sea are written thus—31·4.

The Scale of the Plans of the County is 6 inches to a mile, and each sheet contains the same area as 16 sheets of the Parish Plans. There is therefore a double reference number to each sheet, as VI. 9., the Roman Numerals referring to the County Plans, the Arabic Figures to the Parish Plans.

The following are the characters employed on the Ordnance Plans on the Scales of 1–2500, and 6 inches to a mile :—

County Names	C	Hundreds or Wards	W
Parishes	P	Townships	T
Extra Parochial	E	Division of Townships	T

Antiquities ..... ROMAN / Druidical or Saxon / Norman or Subsequent

The descriptions of the boundaries are shown by the following initials :—

Centre of Stream	*C.S.*	Centre of Fence	*C.F.*
Centre of Road	*C.R.*	Top of Cop	*T.C.*
Side of Stream or Drain	*S.S.* or *S.D.*	Centre of Wall	*C.W.*
Root of Hedge	*R.H.*	Defaced	*Def.*
Face of Wall	*F.W.*	Track of Stream	*T.S.*

Undefined ..... *Und.*

Where a change occurs in the boundaries, the symbol [o—o] is used to show the part at which the change takes place.

N.B.—To convert Decimal Fractions of an Acre into Roods and Perches, multiply the decimal first by 4 and then by 40, preserving the same number of decimals in the product.

Examples—

			Acres.				Acres.
			633·357				527·013
			4				4
			1·428				·052
			40				40
A.	R.	P.	17·120	A.	R.	P.	2·080
633	1	17		527	0	2	

TABLE

FOR CONVERTING DECIMAL PARTS OF AN ACRE INTO ROODS AND PERCHES.

Perch.	0 Rood.	1 Rood.	2 Roods.	3 Roods.	Perch.	0Rood.	1 Rood.	2 Roods.	3 Roods.
0	·000	·250	·500	·750	21	·131	·381	·631	·881
1	006	·256	·506	·756	22	.137	·387	·637	·887
2	·012	·262	·512	·762	23	·144	·394	·644	·894
3	·019	·269	·519	·769	24	·150	·400	·650	·900
4	·025	·275	·525	·775	25	·156	·406	·656	·906
5	·031	·281	·531	·781	26	·162	·412	·662	·912
6	·037	·287	·537	·787	27	·169	·419	·669	·919
7	·044	·294	·544	·794	28	·175	·425	·675	·925
8	·050	·300	·550	·800	29	·181	·431	·681	·931
9	·056	·306	·556	·806	30	·187	·437	·687	·937
10	·062	·312	·562	·812	31	·194	·444	·694	·944
11	·069	·319	·569	·819	32	·200	·450	·700	·950
12	·075	·325	·575	·825	33	·206	·456	·706	·956
13	·081	·331	·581	·831	34	·212	·462	·712	·962
14	·087	·337	·587	·837	35	·219	·469	·719	·969
15	·094	·344	·594	·844	36	·225	·475	·725	·975
16	·100	·350	·600	·850	37	·231	·481	·731	·981
17	·106	·356	·606	·856	38	·237	·487	·737	·987
18	·112	·362	·612	·862	39	·244	·494	·744	·994
19	·119	·369	·619	·869	40	·250	·500	·750	1·000
20	·125	·375	·625	·875					

PARISH OF OLRIG,

IN THE

COUNTY OF CAITHNESS.

No. on Plan.	Area in Acres.	Remarks.	No. on Plan.	Area in Acres.	Remarks.
1	3·131	Rough pasture, &c.	38	4·207	Arable, &c.
2	5·268	Arable.	39	·211	Houses, gardens, &c.
3	16·295	Arable.	40	3·850	Arable.
4	·961	Road.	41	·324	Houses, garden, &c.
5	16·424	Arable.	42	13·261	Arable.
6	·710	Road.	43	3·019	Arable.
7	7·077	Arable, &c.	44	·440	Houses, garden, &c.
8	6·238	Arable.	45	3·525	Arable, &c.
9	·671	Rough pasture, &c.	46	4·520	Arable and road.
10	3·170	Arable, &c.	47	8·946	Arable and roads.
11	13·538	Arable.	48	1·592	Road.
12	19·390	Arable, &c.	49	·679	Houses, stackyard, &c.
13	3·764	Rough pasture, &c.	50	1·870	Houses, rough pasture, &c.
14	57·799	Foreshore.			
15	6·729	Houses, rough pasture, &c.	51	19·872	Arable, &c.
			52	·233	Arable, &c.
16	1·261	Shingle.	52a	·405	Arable.
17	·633	Shingle, &c.	53	27·175	Arable, &c.
18	2·584	Tidal water.	54	7·220	Arable, &c.
19	8·257	Arable, &c.	55	20·992	Arable, &c.
20	·621	Stackyard, houses, &c.	56	·361	Rough pasture.
21	3·686	Arable.	57	·427	Rough pasture.
22	·277	Arable, &c.	58	9·539	Arable.
23	5·895	Arable, &c.	59	·485	Houses, garden, &c.
24	11·762	Arable.	60	46·595	Arable.
25	4·512	Arable.	61	·621	Houses, garden, and yards.
26	·569	Houses, garden, &c.			
27	9·077	Arable, &c.	62	5·535	Arable, &c.
28	26·886	Arable, &c.	63	·200	Houses, garden, &c.
29	·729	Houses, garden, &c.	64	·722	Arable.
30	·884	Road.	65	·181	Houses, garden, &c.
31	2·079	Arable.	66	1·971	Arable.
32	·587	Houses, rough pasture, &c.	67	1·504	Arable, house, &c.
			68	·529	Houses, yards, &c.
33	2·180	Arable, &c.	69	1·220	Road.
34	·661	Arable.	70	13·438	Arable.
35	·141	Houses, garden, &c.	71	18·805	Arable.
36	2·335	Arable.	72	·453	Stackyard, houses, &c.
37	·240	House, garden, &c.	73	1·177	Arable.

No. on Plan.	Area in Acres.	Remarks.	No. on Plan.	Area in Acres.	Remarks.
74	·379	Houses, garden, &c.	123	15·225	Arable, &c.
75	3·359	Arable.	124	3·714	Arable.
76	6·371	Arable, &c.	125	1·577	Farmsteading, &c.
77	9·307	Arable.	126	·883	Stackyard.
78	·228	Rough pasture, &c.	127	40·209	Arable, &c.
79	·470	Houses, rough pasture, &c.	128	5·264	Houses, rough pasture, &c.
80	10·028	Arable.	129	23·804	Arable.
81	·170	Houses, gardens, &c.	130	5·561	Road.
82	3·309	Arable.	131	16·743	Arable, &c.
83	·400	Houses, gardens, &c.	132	1·252	Road.
84	·267	Houses, garden, &c.	133	16·931	Arable.
85	·259	Rough pasture.	134	5·643	Road.
86	8·985	Arable.	135	18·424	Arable, &c.
87	·286	Stackyard, houses, &c.	136	·606	Road.
88	9·062	Arable.	137	·812	Houses, garden, &c.
89	9·437	Arable.	138	8·027	Arable.
90	·258	House, gardens, &c.	139	·907	Road.
91	2·145	Arable.	140	9·018	Arable, &c.
92	6·965	Arable.	141	8·649	Arable, &c.
93	1·865	Road.	142	·949	Houses, yards, &c.
94	6·080	Arable.	143	14·696	Arable, &c.
95	1·019	Arable, houses, yards, &c.	144	5·256	Arable, &c.
			145	15·805	Arable.
96	14·164	Arable.	146	·529	Houses, rough pasture, &c.
97	12·628	Arable.			
98	16·714	Arable.	147	6·232	Arable.
99	14·906	Arable, &c.	148	1·143	Rough pasture, &c.
100	·599	Road.	149	·601	Houses, rough pasture, &c.
101	21·784	Arable.			
102	2·389	Houses, rough pasture, &c.	150	4·790	Arable.
			151	·174	Houses, gardens, &c.
103	1·146	Rough pasture.	152	·444	Arable, houses, &c.
104	4·396	Shingle, &c.	153	34·507	Arable.
105	·188	Rough pasture.	154	13·396	Arable.
106	1·061	Rough pasture.	155	116·534	Foreshore.
107	1·990	Pasture, &c.	156	7·125	Arable.
108	9·423	Pasture.	157	14·784	Arable.
109	15·108	Arable.	158	11·082	Arable.
110	2·070	Road.	159	4·704	Arable.
111	16·408	Arable, &c.	160	1·399	Rough pasture, &c.
112	16·668	Arable, &c.	161	1·004	Houses, yards, &c.
113	14·159	Arable, &c.	162	2·076	Stackyard, &c.
114	·212	Houses, gardens, &c.	163	·542	Houses, garden, &c.
115	3·488	Arable, &c.	164	1·901	Arable.
116	·298	Stackyard, house, &c.	165	1·377	Arable.
117	10·013	Arable.	166	2·834	Road.
118	15·890	Arable, &c.	167	18·680	Arable.
119	·767	Houses, garden, &c.	168	·495	Road.
120	17·050	Arable.	169	11·330	Arable.
121	20·985	Arable.	170	3·144	Quarry.
122	·295	Mill dam.	171	10·657	Arable, &c.

No. on Plan.	Area in Acres.	Remarks.	No. on Plan.	Area in Acres.	Remarks.
172	12·967	Arable, &c.	224	7·491	Arable, &c.
173	2·336	Arable.	225	11·961	Arable, &c.
174	·336	Houses, gardens, &c.	226	3·070	Arable, &c.
175	8·751	Arable.	227	32·717	Arable.
176	·622	Rough pasture.	228	1·128	Pasture, &c.
177	1·444	Rough pasture, &c.	229	1·996	Pasture, &c.
178	10·802	Arable, &c.	230	2·019	Arable.
179	11·727	Arable.	231	·446	Road.
180	2·200	Road.	232	·474	Old rope walk.
181	6·761	Arable, &c.	233	·374	Quarry.
182	9·754	Arable, &c.	235	·688	Rough pasture, &c.
183	10·393	Arable, &c.	236	7·378	Arable.
184	·808	Arable.	237	1·339	Stackyard.
185	2·821	Quarry.	238	5·820	Rough pasture, &c.
186	4·048	Arable.	239	·233	Houses, garden, &c.
187	·353	Houses, gardens, &c.	240	·980	Rough pasture.
188	12·704	Arable.	241	·162	Pond.
189	·504	Road.	242	6·406	Rough pasture, &c.
190	24·116	Arable.	243	·290	Pond.
191	·703	Road.	244	·633	Harbour.
192	9·432	Rough pasture, &c.	245	11·032	Houses, gardens, or-ornamental ground, &c.
193	28·355	Arable.			
194	30·013	Arable.			
195	17·766	Arable.	246	·246	Rough pasture.
196	1·980	Arable.	247	·951	Rough pasture.
197	·215	Houses, &c.	248	·750	Road.
198	·469	Arable.	249	27·047	Arable, &c.
199	·172	Ponds.	250	·642	Pasture, &c.
200	·364	Pond.	251	4·447	Houses, rough pasture, &c.
201	2·533	Quarry.			
202	·193	Pond.	252	15·867	Foreshore.
203	2·064	Rough pasture.	253	1·003	Tidal water.
204	15·013	Arable.	254	2·619	Gardens, houses, &c.
205	20·543	Arable.	255	10·983	Wood.
206	15·010	Arable.	256	·231	Wood.
207	1·532	Arable.[1]	257	1·971	Arable.
208	·358	Rough pasture.	258	1·761	Wood, &c.
209	·976	Pond.	259	·260	Wood.
210	4·775	Quarry, &c.	260	1·483	Wood.
211	2·235	Arable.	261	·498	Wood.
212	·231	Road.	262	10·897	Wood.
213	·401	Quarry, &c.	263	·538	Houses and ornamental ground.
214	16·975	Arable.			
215	2·257	Arable.	264	·507	Garden.
216	·812	Arable.	265	18·839	Arable.
217	·231	Pond.	266	·303	Road.
218	2·884	Rough pasture, &c.	267	13·531	Arable.
219	·531	Rough pasture, &c.	268	·142	Pond.
220	10·555	Pond.	269	·291	Arable.
221	·281	Arable.	270	1·114	Road.
222	·833	Rough pasture, &c.	271	1·730	Wood.
223	·213	Rough pasture, &c.	272	·307	House, &c.

No. on Plan.	Area in Acres.	Remarks.
273	2·571	Arable, &c.
274	7·418	Arable.
275	10·821	Arable.
276	11·715	Rough pasture, furze, &c.
277	15·604	Foreshore.
278	2·173	Tidal water.
279	83·588	Foreshore.
280	14·882	Arable, &c.
281	·345	Rough pasture, &c.
282	·659	House, garden, &c.
283	1·022	Pasture and trees.
284	·105	Garden.
285	19·366	Arable.
286	13·856	Arable.
287	·535	Stackyard.
288	·208	Garden.
289	384·731	Rough pasture, furze, &c.
290	1·552	Tidal water.
291	1·852	Arable.
292	·273	Road.
293	21·819	Arable, &c.
294	1·196	Houses, garden, &c.
295	11·457	Arable.
296	3·308	Arable.
297	5·571	Rough pasture, &c.
298	1·483	Arable.
299	16·689	Arable, &c.
300	1·760	Pasture and furze.
301	19·404	Arable, furze, &c.
302	2·761	Arable, &c.
303	·171	Rough pasture.
304	3·092	Rough pasture, &c.
305	1·355	Arable.
306	14·100	Arable, &c.
307	12·543	Arable, &c.
308	20·377	Arable, &c.
309	16·424	Arable.
310	1·924	Road.
311	·385	Houses, garden, &c.
312	17·384	Arable, &c.
313	14·234	Arable, &c.
314	9·880	Arable, &c.
315	7·244	Arable.
316	1·611	Road.
317	1·647	Rough pasture, &c.
318	13·120	Arable, &c.
319	3·382	Arable, &c.
320	·618	Arable, &c.
321	·626	Houses, gardens, &c.
322	·255	Pasture.
323	2·811	Arable.
324	9·012	Arable, &c.
325	·424	Rough pasture.
326	7·223	Arable.
327	52·406	Arable, &c.
328	·201	Rough pasture and houses.
329	·649	Houses, stackyard, &c.
330	·452	Rough pasture.
331	7·239	Arable, &c.
332	5·553	Arable, &c.
333	5·559	Arable, &c.
334	2·339	Arable.
335	·332	Rough pasture.
336	9·477	Arable.
337	4·615	Arable.
338	2·307	Arable.
339	·364	Houses, stackyard, &c.
340	5·684	Rough pasture, furze, &c.
341	20·294	Arable.
342	28·022	Arable, &c.
343	·788	Rough pasture, &c.
344	14·763	Arable, &c.
345	18·792	Arable, &c.
346	8·127	Arable.
347	8·363	Arable.
348	·824	Houses, garden, &c.
349	·446	Arable, houses, &c.
350	·606	Rough pasture.
351	2·113	Arable, &c.
352	9·785	Arable, &c.
353	13·044	Arable, &c.
354	13·433	Arable, &c.
355	9·305	Arable, &c.
356	5·737	Arable, &c.
357	·966	Rough pasture.
358	4·840	Arable, &c.
359	·410	Rough pasture, &c.
360	4·070	Arable, &c.
361	4·756	Arable, &c.
362	8·957	Arable.
363	3·273	Arable, &c.
364	·489	Houses, garden, &c.
365	2·665	Arable, &c.
366	4·923	Arable, &c.
367	·298	Houses, garden, &c.
368	4·390	Arable, &c.
369	4·496	Arable.
370	·362	House, rough pasture, &c.
371	·407	Rough pasture.

No. on Plan.	Area in Acres.	Remarks.	No. on Plan.	Area in Acres.	Remarks.
372	1·602	Arable.	423	·251	Rough pasture.
373	2·003	Rough pasture, &c.	424	1·878	Arable, &c.
374	·454	Arable.	425	4·589	Arable, &c.
375	14·954	Arable.	426	5·015	Rough pasture, furze, &c.
376	·634	Rough pasture, &c.			
377	12·427	Arable.	427	2·805	Arable.
378	·335	Arable.	428	·381	Houses, garden, &c.
379	1·331	Stackyard.	429	3·162	Arable.
380	·173	Stackyard.	430	5·470	Arable.
381	·868	Houses, &c.	431	·325	Road.
382	21·513	Arable.	432	·401	House, garden, &c.
383	21·815	Arable.	433	7·322	Arable.
384	8·239	Arable.	434	6·084	Arable, &c.
385	1·424	Road.	435	·403	Rough pasture.
386	19·129	Arable, &c.	436	7·931	Arable, &c.
387	7·788	Arable, &c.	437	10·060	Arable.
388	·480	Houses, rough pasture, &c.	438	5·157	Arable.
			439	·230	Pond.
389	2·593	Arable.	440	·635	Stackyard.
390	3·078	Arable.	441	·394	Houses, gardens, &c.
391	·240	Houses, garden, &c.	442	15·828	Arable.
392	3·418	Arable.	443	7·573	Arable, &c.
393	·331	Houses, garden, &c.	444	·211	House and garden.
394	2·332	Road.	445	·746	Arable.
395	4·937	Arable, &c.	446	·783	Houses, garden, &c.
396	·281	Houses, gardens, &c.	447	2·418	Arable, &c.
397	7·502	Arable.	448	·369	Stackyard.
398	4·796	Arable.	449	·400	Yard.
399	7·466	Arable, &c.	450	·708	Houses, garden, &c.
400	7·649	Arable.	451	·241	Rough pasture.
401	8·299	Arable, &c.	452	7·381	Arable.
402	·261	Rough pasture, &c.	453	4·087	Arable.
403	1·094	Arable.	454	1·422	Road.
404	·520	Rough pasture.	455	23·401	Arable.
405	·627	Arable.	456	11·245	Arable.
406	·679	Rough pasture.	457	7·215	Arable.
407	·298	Houses, garden, &c.	458	7·446	Arable.
408	6·515	Arable, &c.	459	8·099	Arable.
409	12·537	Arable, &c.	460	·129	Pond.
410	7·821	Arable, &c.	461	1·224	Houses, yards, garden, &c.
411	4·751	Road.			
412	6·334	Arable.	462	10·539	Arable, &c.
413	6·279	Arable, &c.	463	6·676	Arable.
414	9·117	Arable.	464	6·215	Arable.
415	5·802	Arable.	465	5·932	Arable.
416	6·413	Arable.	466	·363	Rough pasture.
417	·535	Rough pasture, &c.	467	23·687	Rough pasture.
418	6·478	Rough pasture, &c.	468	7·120	Arable.
419	·356	Rough pasture.	469	4·253	Arable.
420	·258	Houses, stackyard, &c.	470	3·788	Arable.
421	3·908	Arable.	471	·194	Stackyard and houses.
422	8·043	Arable, &c.	472	1·008	Rough pasture.

No. on Plan.	Area in Acres.	Remarks.	No. on Plan.	Area in Acres.	Remarks.
473	5·680	Arable.	525	8·551	Arable.
474	4·266	Arable, &c.	526	8·583	Arable.
475	4·566	Arable, &c.	527	8·120	Arable.
476	4·664	Arable, &c.	528	8·392	Arable.
477	·346	Houses, garden, &c.	529	·085	Water.
478	12·401	Arable.	530	·190	Arable.
479	·117	Rough pasture.	531	1·970	Arable.
480	9·939	Arable.	532	18·047	Arable.
481	2·417	Road.	533	2·128	Arable.
482	·174	Quarry.	534	12·195	Arable.
483	10·119	Arable.	535	11·015	Arable.
484	·925	Arable, houses, &c.	536	·474	Houses, gardens, &c.
485	·502	Rough pasture.	537	1·608	Road.
486	·150	Rough pasture.	538	17·785	Arable.
487	9·660	Arable, &c.	539	·701	Wood.
488	12·480	Arable.	540	4·305	Arable.
489	12·059	Arable.	541	3·256	Wood.
490	13·775	Arable.	542	·194	Wood.
491	10·888	Arable, &c.	543	4·220	Arable.
492	·162	Houses, gardens, &c.	544	3·900	Ornamental ground, houses, &c.
493	·836	Arable.			
494	·081	Pond.	545	1·411	Wood.
495	1·134	Road.	546	1·334	Road.
496	14·285	Arable, &c.	547	3·813	Wood.
497	·121	Houses, &c.	547a	·280	Wood.
498	6·617	Arable.	548	1·898	Pasture.
499	11·035	Arable.	549	1·394	House, offices, and ornamental ground.
500	2·101	Rough pasture.			
501	1·236	Rough pasture.	550	1·409	Wood, &c.
502	10·638	Arable.	551	·301	Wood.
503	20·214	Arable.	552	10·317	Pasture.
504	9·044	Arable.	553	·764	Pond.
505	11·418	Arable, &c.	554	3·008	Wood.
506	17·845	Arable.	555	2·435	Road.
507	·255	Rough pasture.	556	10·191	Wood, &c.
508	·931	Pond.	557	5·087	Arable.
509	20·943	Arable.	558	·461	Wood.
510	·748	Houses, gardens, &c.	559	7·269	Arable.
511	1·186	Houses, yards, &c.	560	·266	Wood.
512	2·195	Arable.	561	·115	Wood.
513	18·966	Arable.	562	16·575	Arable.
514	1·013	Wood.	563	·756	Pasture, houses, &c.
515	·500	Rough pasture.	564	·822	Pasture, &c.
516	·899	Arable.	565	·973	Graveyard, &c.
517	1·185	Houses, garden, &c.	566	·982	Road.
518	·472	Mill dam.	567	1·105	Arable.
519	·561	Rough pasture.	568	·972	Wood.
520	1·326	Arable, &c.	569	14·619	Arable.
521	3·312	Arable, &c.	570	2·948	Arable.
522	5·476	Arable.	571	3·434	Arable.
523	1·190	Road.	572	5·173	Arable.
524	5·879	Arable.	573	11·338	Arable.

No. on Plan.	Area in Acres.	Remarks.	No. on Plan.	Area in Acres.	Remarks.
574	4·439	Arable.	626	1·970	Rough pasture and furze.
575	1·234	Houses, gardens, &c.			
576	17·534	Arable.	627	24·787	Arable, &c.
577	22·986	Arable.	628	40·294	Arable.
578	3·526	Arable.	629	7·472	Arable.
579	1·667	Arable.	630	3·736	Arable.
580	·178	Stackyard.	631	·962	Rough pasture.
581	1·602	Arable.	632	2·020	Rough pasture, &c.
582	1·202	Wood.	633	32·611	Arable.
583	18·466	Arable.	634	1·998	Arable.
584	6·185	Arable.	635	·698	Houses, gardens, &c.
585	2·843	Road.	636	·245	Garden.
586	13·278	Arable.	637	2·153	Wood.
587	9·043	Arable, &c.	638	3·187	Arable.
588	12·705	Arable.	639	·221	Road.
589	·100	Wood.	640	·391	Houses, garden, &c.
590	9·782	Arable, &c.	641	5·902	Arable.
591	19·437	Arable, &c.	642	13·305	Wood.
592	4·870	Arable, &c.	643	·220	House, garden, &c.
593	1·189	Wood, &c.	644	·404	Pond.
594	·536	Rough pasture.	645	·122	Wood and house.
595	8·755	Arable, &c.	646	·185	Houses, garden, &c.
596	10·289	Arable.	647	9·687	Arable.
597	·373	Houses, &c.	648	·512	House, garden, &c.
598	·467	Stackyard.	649	2·136	Arable.
599	·767	Road.	650	1·032	Pasture, house, &c.
600	8·296	Arable.	651	·358	Rough pasture.
601	2·027	Arable.	652	3·684	Arable.
602	·190	Road.	653	9·288	Arable, &c.
603	·558	Garden, &c.	654	·378	Arable.
604	·744	Arable.	655	·927	Houses, gardens, &c.
605	·475	Stackyard.	656	·866	Arable.
606	·947	Houses, yards, &c.	657	8·700	Arable, &c.
607	·233	Arable.	658	2·457	Arable.
608	·270	Rough pasture.	659	·665	Road.
609	6·092	Arable.	660	7·592	Arable.
610	7·167	Arable.	661	3·588	Road.
611	8·870	Arable, &c.	662	·712	Houses, gardens, &c.
612	11·754	Arable, &c.	663	4·643	Arable, &c.
613	7·847	Arable.	664	18·401	Arable, &c.
614	8·356	Arable.	665	7·371	Arable, &c.
615	7·958	Arable.	666	9·918	Arable.
616	11·680	Arable, &c.	667	·353	Houses, &c.
617	11·212	Arable.	668	·323	Stackyard.
618	·188	Rough pasture, &c.	669	9·892	Arable.
619	4·206	Arable, &c.	670	7·650	Arable.
620	4·610	Arable, &c.	671	·299	Arable.
621	12·087	Arable, &c.	672	·180	Road.
622	·276	Houses, garden, &c.	673	24·027	Arable.
623	·233	Arable.	674	18·388	Arable.
624	·395	Houses and yard.	675	5·011	Arable.
625	·131	Garden.	676	3·198	Arable.

No. on Plan.	Area in Acres.	Remarks.	No. on Plan.	Area in Acres.	Remarks.
677	8·618	Arable, &c.	726	9·517	Arable.
678	·125	Road.	727	10·825	Pasture, &c.
679	2·810	Arable.	728	8·349	Arable.
680	6·235	Arable.	729	19·327	Arable.
681	5·905	Arable.	730	8·394	Arable.
682	12·880	Arable.	731	8·521	Arable.
683	6·570	Arable.	732	11·483	Arable.
684	·797	Arable.	733	4·771	Arable.
685	18·733	Arable.	734	7·412	Arable, &c.
686	1·532	Road.	735	8·671	Arable, &c.
687	·703	Road.	736	5·849	Arable, &c.
688	19·278	Arable.	737	1·160	Rough pasture, &c.
689	18·923	Arable.	738	·353	Pond.
690	20·171	Arable.	739	1·332	Arable.
691	25·943	Arable.	740	·819	Houses, gardens, &c.
692	·964	Road.	741	·350	Stackyard.
693	8·767	Arable.	742	·203	House, garden, &c.
693a	·066	Pond.	743	9·463	Arable, &c.
694	·564	Road.	744	6·448	Arable.
695	1·080	Stackyard.	745	5·936	Arable.
696	1·021	Houses, &c.	746	·768	Road.
697	·373	Houses and garden.	747	7·184	Arable.
698	·253	Wood.	748	10·746	Arable.
699	1·747	Road.	749	5·580	Arable.
700	23·477	Road.	750	9·267	Arable.
701	15·178	Arable.	751	8·559	Arable, &c.
702	18·056	Arable.	752	7·557	Arable, &c.
703	2·137	Road.	753	1·017	Road.
704	·521	Houses, rough pasture, &c.	754	·610	Houses, yards, &c.
			755	4·907	Arable.
705	2·313	Road.	756	6·833	Arable.
706	14·215	Pasture.	757	1·530	Houses, garden, &c.
707	22·090	Arable.	758	3·837	Arable, &c.
708	·395	Pond.	759	5·983	Arable.
709	19·083	Arable.	760	1·036	Road.
710	31·484	Arable.	761	9·801	Arable.
711	23·603	Arable.	762	·443	Houses, garden, &c.
712	5·999	Arable.	763	36·309	Arable.
713	·195	Houses, gardens, &c.	764	1·423	Road.
714	3·388	Furze, &c.	765	8·847	Arable, &c.
715	23·181	Arable.	766	10·617	Arable, &c.
716	21·066	Arable.	767	5·668	Arable.
717	4·873	Rough pasture, furze, &c.	768	5·882	Road.
			769	14·427	Arable.
718	·463	Houses, gardens, &c.	770	7·152	Arable.
719	2·472	Arable.	771	4·747	Arable.
720	·807	Rough pasture.	772	4·272	Arable, &c.
721	4·497	Arable.	773	9·984	Arable, &c.
722	4·169	Arable.	774	9·909	Arable, &c.
723	8·554	Arable.	775	6·685	Arable.
724	10·156	Arable.	776	10·912	Arable.
725	12·098	Arable.	777	6·675	Arable.

No. on Plan.	Area in Acres.	Remarks.	No. on Plan.	Area in Acres.	Remarks.
778	4·782	Arable.	829	21·544	Arable.
779	·441	Arable, houses, &c.	830	1·433	Road.
780	7·500	Arable.	831	·420	Quarry, &c.
781	6·291	Arable, &c.	832	65·762	Rough pasture.
782	·648	House, garden, &c.	833	1·969	Rough pasture, &c.
783	6·827	Arable.	834	13·489	Arable.
784	9·246	Arable.	835	6·170	Rough pasture, &c.
785	·880	Road.	836	1·476	Arable.
786	9·174	Arable.	837	·180	Houses, garden, &c.
787	10·363	Arable.	838	2·146	Road.
788	5·508	Arable.	839	6·607	Arable.
789	·843	Stackyard, houses, &c.	840	12·156	Arable.
790	3·072	Rough pasture, &c.	841	·120	Rough pasture.
791	4·621	Arable, &c.	842	·901	Rough pasture.
792	7·888	Arable, &c.	843	13·287	Arable, &c.
793	4·322	Arable, &c.	844	1·296	Road.
794	3·526	Arable, &c.	845	·315	Rough pasture, &c.
795	·479	Houses, garden, &c.	846	·595	Rough pasture, &c.
796	3·548	Arable, &c.	847	18·555	Arable, &c.
797	3·778	Arable, &c.	848	8·205	Arable, &c.
798	7·564	Arable, &c.	849	12·196	Arable, &c.
799	3·686	Arable, &c.	850	·451	Mill dam.
800	3·796	Arable.	851	·226	Rough pasture.
801	3·416	Arable.	852	·682	Rough pasture.
802	1·918	Arable, &c.	853	·708	Arable, &c.
803	3·496	Arable, &c.	854	·428	Arable, house, &c.
804	·378	Houses, garden, &c.	855	·797	Road.
805	3·190	Arable, &c.	856	5·064	Arable.
806	5·386	Arable, &c.	857	57·019	Rough pasture, &c.
807	6·249	Arable, &c.	858	·557	Road.
808	5·225	Arable, &c.	859	40·305	Arable.
809	14·136	Arable, &c.	860	41·043	Arable.
810	14·488	Pasture, furze, &c.	861	41·285	Rough pasture.
811	·335	Houses, &c.	862	7·670	Arable.
812	7·869	Pasture, &c.	863	16·625	Arable, &c.
813	7·129	Pasture and furze.	864	·198	Rough pasture.
814	1·551	Arable, &c.	865	·457	Arable.
815	·220	Houses, gardens, &c.	866	·231	Houses, &c.
816	1·857	Arable, &c.	867	·587	Arable.
817	·171	Road.	868	41·275	Rough pasture, &c.
818	2·426	Arable.	869	20·667	Rough pasture.
819	·235	Rough pasture.	870	1·946	Mill dam.
820	7·229	Quarry, &c.	871	3·160	Rough pasture, &c.
821	1·852	Arable, &c.	872	19·569	Rough pasture, &c.
822	1·046	Arable, &c.	873	34·781	Rough pasture, &c.
823	1·067	Rough pasture, &c.	874	4·165	Arable.
824	2·603	Rough pasture.	875	2·629	Arable.
825	3·845	Rough pasture, &c.	876	·174	Houses, garden, &c.
826	9·457	Quarry.	877	3·971	Arable, &c.
827	3·327	Quarry.	878	1·699	Road.
828	10·649	Rough pasture and road.	879	9·512	Arable.
			880	16·593	Arable.

No. on Plan.	Area in Acres.	Remarks.	No. on Plan.	Area in Acres.	Remarks.
881	15·758	Arable.	929	18·234	Arable.
882	9·471	Rough pasture, &c.	930	·604	Arable.
883	3·652	Road.	931	6·276	Rough pasture.
884	34·438	Rough pasture, &c.	932	3·104	Rough pasture, &c.
885	17·446	Rough pasture, &c.	933	15·129	Arable, &c.
886	5·037	Arable.	934	10·572	Arable, &c.
887	10·528	Arable.	935	14·562	Arable.
888	1·780	Rough pasture.	936	1·058	Rough pasture.
889	23·510	Rough pasture, &c.	937	·202	Rough pasture.
890	20·238	Rough pasture, &c.	938	·148	Pond.
891	4·248	Wood.	939	3·234	Rough pasture, &c.
892	6·917	Arable, &c.	940	40·215	Arable.
893	6·744	Wood.	941	25·269	Arable.
894	17·169	Arable.	942	·415	Houses, garden, &c.
895	15·804	Arable.	943	·266	Rough pasture, &c.
896	4·248	Road.	944	18·972	Arable, &c.
897	82·051	Rough pasture, &c.	945	21·150	Arable.
898	5·316	Rough pasture, &c.	946	5·579	Arable.
899	19·009	Rough pasture, &c.	947	·325	Rough pasture.
900	53·625	Rough pasture, &c.	948	·521	Road.
900a	1·117	Rough pasture, &c.	949	13·953	Arable.
901	20·181	Rough pasture, &c.	950	1·038	Pasture, &c.
901a	·974	Road.	951	1·261	Mill dam.
902	20·350	Rough pasture, &c.	952	·817	Pasture.
902a	·986	Road.	953	·677	Road.
903	6·698	Rough pasture, &c.	954	·352	Arable, houses, &c.
904	29·427	Arable.	955	15·650	Arable.
905	1·713	Road.	956	1·012	Stackyard, house, garden, &c.
906	37·691	Pasture, &c.			
907	22·739	Pasture.	957	1·121	Houses, rough pasture, &c.
908	12·674	Pasture, &c.			
909	28·089	Rough pasture, &c.	958	1·071	Road.
909a	·656	Rough pasture, &c.	959	7·714	Arable.
910	26·625	Arable.	960	1·301	Rough pasture.
911	·557	Quarry.	961	1·325	Road.
912	10·512	Arable.	962	14·275	Arable.
913	·363	Wood.	963	19·313	Arable.
914	3·490	Arable, house, &c.	964	17·670	Arable, &c.
915	1·742	Wood.	965	18·314	Arable.
916	2·325	Wood.	966	14·032	Arable.
917	·311	Wood.	967	25·512	Arable, &c.
918	4·844	Wood.	968	6·933	Road.
919	·379	Quarry.	969	3·382	Rough pasture, &c.
920	6·374	Pasture.	970	17·202	Rough pasture, &c.
921	·597	Wood.	971	23·360	Pasture.
922	3·474	Pasture, &c.	972	13·373	Arable.
923	1·384	Houses, gardens, &c.	973	·486	Rough pasture.
924	14·599	Arable.	974	1·459	Rough pasture, &c.
925	22·014	Arable.	975	5·728	Arable.
926	19·503	Arable.	976	14·003	Pasture.
927	24·946	Arable.	977	12·561	Arable, &c.
928	3·528	Road.	978	9·790	Rough pasture.

No. on Plan.	Area in Acres.	Remarks.
978a	8·100	Rough pasture, furze, &c.
979	14·489	Pasture.
980	27·885	Pasture, &c.
981	20·520	Arable.
982	24·058	Rough pasture, &c.
983	2·608	Rough pasture.
984	22·035	Arable.
985	7·977	Rough pasture, &c.
986	·235	Pond.
987	13·572	Rough pasture, &c.
988	9·365	Rough pasture, &e.
989	12·031	Arable.
990	·339	Rough pasture, &c.
991	·200	Road.
992	7·371	Arable, &c.
993	20·040	Arable, &c.
994	5·087	Arable, &c.
995	14·480	Arable.
996	40·314	Arable, &c.
997	29·996	Arable, &c.
998	24·506	Arable.
999	1·474	Houses, rough pasture, &c.
1000	25·814	Arable.
1001	·572	Stackyard.
1002	20·751	Arable, &c.
1003	11·040	Arable, &c.
1004	·295	Rough pasture.
1005	8·947	Arable.
1006	7·633	Arable.
1007	·445	Furze.
1008	32·565	Arable.
1009	13·855	Arable.
1010	13·120	Arable.
1011	5·510	Road.
1012	1·587	Stackyard.
1013	1·237	Farmsteading, &c.
1014	·306	Road.
1015	28·421	Pasture, &c.
1016	32·066	Pasture.
1017	34·143	Pasture, &c.
1018	·207	Rough pasture.
1019	13·863	Pasture.
1020	21·428	Pasture.
1021	19·652	Pasture, &c.
1022	·284	Quarry.
1023	15·306	Pasture, &c.
1024	20·036	Pasture, &c.
1025	32·453	Pasture.
1026	2·140	Road.
1027	47·229	Rough pasture, &c.
1028	22·431	Pasture, &c.
1029	24·532	Pasture, &c.
1030	9·185	Pasture.
1031	16·081	Arable, &c.
1032	·743	Rough pasture, &c.
1033	1·855	Rough pasture.
1034	1·245	Arable, house, &c.
1035	·467	Arable.
1036	1·036	Arable.
1037	1·076	Arable.
1038	1·199	Arable.
1039	·373	Houses, garden, &c.
1040	6·059	Arable, &c.
1041	6·035	Arable, &c.
1042	4·757	Arable, &c.
1043	4·638	Arable.
1044	1·227	Arable, &c.
1045	2·371	Arable, &c.
1046	1·108	Houses, rough pasture, &c.
1047	1·324	Arable.
1048	2·556	Arable, &c.
1049	9·550	Arable, &c.
1050	3·703	Rough pasture, &c.
1051	2·565	Arable.
1052	·573	House, rough pasture, &c.
1053	268	Rough pasture.
1054	1·010	Arable.
1055	2·345	Arable.
1056	1·628	Arable, &c.
1057	3·119	Arable, &c.
1058	8·064	Arable, &c.
1059	3·014	Arable.
1060	6·997	Arable, &c.
1061	2·338	Rough pasture.
1062	·754	Arable.
1062a	·512	Houses, yards, &c.
1063	4·700	Rough pasture.
1064	4·002	Arable, &c.
1065	4·219	Arable, &c.
1066	·170	Road.
1067	4·754	Arable, &c.
1068	·958	Houses, rough pasture, &c.
1069	5·767	Arable.
1070	16·374	Arable, houses, &c.
1071	1·692	Rough pasture, &c.
1072	·815	Pond.
1073	·562	Pasture and garden.
1074	1·449	Rough pasture, &c.
1075	·415	Rough pasture.

No. on Plan.	Area in Acres.	Remarks.	No. on Plan.	Area in Acres.	Remarks.
1076	22·113	Arable, &c.	1123	·656	Arable.
1077	1·912	Arable, &c.	1124	2·320	Rough pasture.
1078	·343	Houses, rough pasture, &c.	1125	3·361	Arable.
			1126	4·930	Rough pasture.
1079	2·064	Arable, &c.	1127	1·403	Rough pasture.
1080	3·262	Arable.	1128	1·705	Arable.
1081	1·861	Rough pasture.	1129	1·448	Road.
1082	·535	Stackyard.	1130	2·292	Rough pasture.
1083	·876	Houses, rough pasture, &c.	1131	3·300	Rough pasture.
			1132	·217	Houses, yards, &c.
1084	5·626	Arable.	1133	11·816	Arable, &c.
1085	1·077	Road.	1134	9·556	Arable.
1086	2·742	Arable, &c.	1135	3·647	Arable.
1087	·252	Houses, garden, &c.	1136	1·171	Arable, &c.
1088	1·613	Arable.	1137	3·232	Rough pasture.
1089	·551	Rough pasture.	1138	10·419	Arable.
1090	1·150	Arable, &c.	1139	8·884	Arable, &c.
1091	1·174	Arable, &c.	1140	1·386	Houses, rough pasture, &c.
1092	2·676	Arable.			
1093	·328	Rough pasture, &c.	1141	5·329	Rough pasture.
1094	·385	House, rough pasture, &c.	1142	·319	Rough pasture.
			1143	4·225	Arable, &c.
1095	1·926	Rough pasture.	1144	·174	Rough pasture, &c.
1096	2·753	Arable, &c.	1145	4·999	Arable.
1097	1·263	House, rough pasture, &c.	1146	4·896	Arable, &c.
			1147	16·716	Arable.
1098	1·605	Arable, &c.	1148	16·930	Arable.
1099	·283	Rough pasture.	1149	14·318	Arable.
1100	1·031	Arable.	1150	15·821	Arable.
1101	3·680	Rough pasture.	1151	·452	Quarry.
1102	·901	Road.	1152	2·145	Road.
1103	91·183	Rough pasture.	1153	8·969	Arable.
1104	3·596	Arable.	1154	14·979	Arable.
1105	1·378	Road.	1155	20·404	Rough pasture.
1106	1·929	Rough pasture.	1156	·659	Road.
1107	1·933	Arable.	1157	·528	Road.
1108	·337	Rough pasture.	1158	22·396	Rough pasture, &c.
1109	2·278	Arable.	1158a	·560	Road.
1110	·608	Houses, garden, &c.	1159	18·847	Arable, &c.
1111	·631	Rough pasture.	1160	13·877	Arable.
1112	6·161	Arable.	1161	·500	Road.
1113	7·874	Arable.	1162	1·737	Arable.
1114	·901	Road.	1163	·756	Road.
1115	10·755	Arable.	1164	1·619	Houses, yards, &c.
1116	·643	Houses, yard, garden, &c.	1165	·764	Arable.
			1166	1·357	Mill dam.
1117	·287	Rough pasture.	1167	69·144	Rough pasture, &c.
1118	6·136	Arable, &c.	1168	18·649	Arable.
1119	3·322	Arable, &c.	1169	17·130	Arable.
1120	4·020	Arable, &c.	1170	3·775	Rough pasture.
1121	2·363	Arable.	1171	39·867	Rough pasture, &c.
1122	1·431	Rough pasture.	1172	1·301	Arable.

No. on Plan.	Area in Acres.	Remarks.	No. on Plan.	Area in Acres.	Remarks.
1173	1·118	Arable, house, &c.	1222	·614	Houses, garden, &c.
1174	1·054	Arable.	1223	·405	Rough pasture.
1175	1·318	Rough pasture.	1224	·668	Arable, &c.
1176	·272	Rough pasture.	1225	35·073	Arable, &c.
1177	9·640	Arable, &c.	1226	·403	Road.
1178	6·717	Rough pasture.	1227	10·634	Arable.
1179	10·053	Rough pasture, &c.	1228	18·730	Arable.
1180	·240	Rough pasture.	1229	3·855	Road.
1181	2·432	Rough pasture.	1230	·478	Houses, rough pasture, &c.
1182	·312	Houses, garden, &c.			
1183	7·635	Arable, &c.	1231	8·989	Arable, &c.
1184	9·813	Arable.	1232	7·062	Rough pasture, &c.
1185	5·719	Rough pasture, &c.	1233	14·106	Arable, &c.
1186	22·403	Rough pasture, &c.	1234	1·693	Rough pasture.
1187	16·738	Arable.	1235	11·236	Arable.
1188	4·119	Rough pasture.	1236	·437	Rough pasture, &c.
1189	·269	Rough pasture, &c.	1237	7·300	Rough pasture.
1190	16·070	Arable.	1238	13·861	Rough pasture.
1191	16·942	Arable, &c.	1239	16·642	Rough pasture.
1192	30·484	Rough pasture, &c.	1240	4·891	Pasture, &c.
1193	9·268	Arable.	1241	12·996	Rough pasture, &c.
1194	·786	Arable.	1242	1·261	Stackyard, houses, &c.
1195	1·216	Houses, rough pasture, &c.	1243	21·809	Arable, &c.
			1244	16·345	Arable, &c.
1196	15·910	Arable, &c.	1245	1·550	Road.
1197	7·934	Rough pasture, &c.	1246	·215	House, rough pasture, &c.
1198	11·734	Arable, &c.			
1199	8·136	Rough pasture.	1247	43·813	Arable, &c.
1200	14·717	Arable, &c.	1248	64·741	Arable, &c.
1201	1·321	Rough pasture.	1249	1·773	Houses, gardens, &c.
1202	1·263	Rough pasture.	1250	1·399	Rough pasture.
1203	·984	Arable.	1251	·798	Rough pasture.
1204	6·031	Rough pasture.	1252	20·355	Arable, &c.
1205	4·618	Arable and rough pasture.	1253	·226	Mill dam.
			1254	14·054	Arable.
1206	·408	Stackyard.	1255	·310	Rough pasture, &c.
1207	·934	Rough pasture, &c.	1256	·457	Stackyard.
1208	·306	Houses, &c.	1257	·519	Road.
1209	13·203	Arable, &c.	1258	·454	Houses, garden, &c.
1210	26·481	Arable, &c.	1259	25·182	Arable.
1211	40·525	Arable, &c.	1260	1·061	Arable.
1212	·307	Mill dam.	1261	·586	Road.
1213	·257	Rough pasture.	1262	52·314	Arable, &c.
1214	5·468	Rough pasture.	1263	·528	Rough pasture, &c.
1215	·662	Road.	1264	·679	Rough pasture, &c.
1216	·296	Rough pasture.	1265	24·208	Arable, &c.
1217	2·369	Houses, yard, garden, &c.	1266	10·092	Arable, &c.
			1267	1·385	Road.
1218	10·810	Arable.	1268	13·525	Arable.
1219	·284	Rough pasture.	1269	1·273	Road.
1220	3·568	Arable.	1270	31·131	Arable, &c.
1221	10·274	Rough pasture.	1271	26·346	Arable.

No. on Plan.	Area in Acres.	Remarks.	No. on Plan.	Area in Acres.	Remarks.
1272	28·062	Arable.	1294	82·373	Rough pasture.
1273	25·196	Rough pasture, &c.	1295	11·357	Pasture.
1274	5·449	Arable.	1296	10·091	Pasture.
1275	1·234	Pasture.	1297	1·801	Pasture.
1276	18·749	Arable.	1298	·687	Houses, gardens, &c.
1277	·789	Rough pasture.	1299	76·256	Rough pasture, &c.
1278	34·401	Arable, &c.	1300	1·443	Marsh.
1279	10·270	Pasture.	1301	8·260	Arable, &c.
1280	6·330	Pasture.	1302	3·552	Arable, &c.
1281	11·842	Pasture.	1303	·721	Pasture.
1282	3·016	Pasture.	1304	20·987	Arable.
1283	34·405	Rough pasture.	1305	13·807	Pasture.
1284	3·554	Pasture, &c.	1306	16·018	Pasture.
1285	2·565	Houses, yards, &c.	1307	16·828	Pasture.
1286	6·866	Road.	1308	4·459	Pasture.
1287	11·945	Arable.	1309	21·068	Pasture.
1288	1·076	Pond.		25·650	Houses, gardens, &c. (Town of Castletown).
1289	·918	Rough pasture.			
1290	12·412	Arable.			
1291	27·096	Arable.			
1292	1·561	Stackyard.		10336·781	
1293	59·062	Rough pasture, &c.			

RECAPITULATION.

9856·803	Land.
25·112	Water.
158·162	Roads.
289·392	Foreshore.
7·312	Tidal water.
10336·781	Total area of the Parish of Olrig, in the County of Caithness.

INDEX TO PLACES

IN THE

PARISH OF OLRIG.

COUNTY OF CAITHNESS.

Name of Place.	No. of Sheet. 6-inch scale.	No. of Sheet. 25·344 in. scale.
Birklehill Quarry -	XII.	2
Borgie - -	"	"
Boughts - -	VI.	9
Broynach - -	V.	16
Burnside - -	VI.	9
Castlehill - -	"	10
Castlehill Pavement Works -	"	"
Castlehill Quarry -	"	"
Castletown - -	"	"
Church House -	"	14
Commercial Bank -	"	10
Coulag - -	"	14
Crofts of Broynach	"	13
Dragsmoss Quarry	XII.	2
Dunnet Bay -	VI.	11
Durran - -	XII.	6
Durran Mains -	"	10
East Murkle -	VI.	9
Earneyhillock -	"	"
Frister - -	XII.	6
Garth - -	VI.	14
Ghoul Law -	XII.	1
Gill of Broynach -	V.	16
Gothegill - -	VI.	13
Greens - -	"	9
Hall of Durran -	XII.	6
Harland - -	VI.	14
Hayfield - -	"	"
Hilliclay - -	XII.	1, 5
Hoy - -	"	7
Kirkfield - - -	XII.	2
Lochside - -	"	3
Lochquoy - -	"	6
London - -	"	2
Lower Garth -	VI.	11
Mains of Murkle -	"	5
Mains of Olrig -	"	14
Mayfield - -	XI.	4
Middle Garth -	VI.	15
Millhill - -	"	14
Moss of Tain -	XII.	4
Murkle - -	VI.	9
Murkle Bay -	"	5
Netherside - -	"	14
Olrig House -	"	"
Pict's Houses (Remains of) -	VI. XII.	9, 10, 14, 15 16
Quarryside - -	VI.	10
Sibmister - -	"	13
Stangergill - -	"	10, 14
Stonegunn -	XII.	1
Stonegunn Quarries	"	"
St. Clair Cottage -	VI.	14
St. Coomb's Kirk (Site of) - -	"	11
St. Trothan's Church (Remains of) - -	"	14
Swarclett - -	XII.	7

Name of Place.	No. of Sheet.		Name of Place.	No. of Sheet.	
	6-inch scale.	25·344 in. scale.		6-inch scale.	25·344 in. scale.
Tain -	XII.	4	Well of Redlands -	VI.	9
Tansfield - -	VI.	14	Wester - -	XII.	3
Thurdistoft -	"	15	Whitefield - -	VI.	13
Town Hall - -	"	10	Whitefield -	"	14
Tows - -	XII.	6	Windyha - -	XII.	1
Waitside - -	VI.	14			

LONDON:
Printed by George E. Eyre and William Spottiswoode,
Printers to the Queen's most Excellent Majesty.
For Her Majesty's Stationery Office.

ORDNANCE SURVEY OF SCOTLAND.

BOOK OF REFERENCE TO THE PLAN

OF THE

PARISH OF ORDIQUHILL,

IN THE

COUNTY OF BANFF,

CONTAINING 4758·104 ACRES.

COLONEL SIR HENRY JAMES, R.E., F.R.S., M.R.I.A., F.G.S., &c.,

SUPERINTENDENT OF THE SURVEY.

LONDON:

PRINTED BY GEORGE E. EYRE AND WILLIAM SPOTTISWOODE,

PRINTERS TO THE QUEEN'S MOST EXCELLENT MAJESTY.

FOR HER MAJESTY'S STATIONERY OFFICE.

1867.

Price One Shilling and Sixpence.

[7142—50—12/67.]

ORDNANCE SURVEY OF SCOTLAND

PARISH OF ORDIQUHILL

EXPLANATORY REMARKS.

The scale of the Parish Plans is the 1-2500th of the actual length on the ground, and is equal to 25·344 inches to a mile, which is very approximately equal to one square inch to one acre, the square of 1·0018 inch being equal to one acre.

The length of each sheet is $1\frac{1}{2}$ miles, and the width 1 mile, the area of each sheet is therefore 960 acres.

Each enclosure has a reference number to the area which is given in this Book.

The Braces (f) on the plans are to indicate that the spaces so braced are included under the same reference number.

The Altitudes in feet above the Mean Level of the Sea are written thus—31·4.

The Scale of the Plans of the County is 6 inches to a mile, and each sheet contains the same area as 16 sheets of the Parish Plans. There is therefore a double reference number to each sheet, as VI. 9., the Roman Numerals referring to the County Plans, the Arabic Figures to the Parish Plans.

The following are the characters employed on the Ordnance Plans on the Scales of 1–2500, and 6 inches to a mile :—

County Names	C	Hundreds or Wards	W
Parishes	P	Townships	T
Extra Parochial	E	Division of Townships	T

Antiquities ..... ROMAN / Druidical or Saxon / Norman or Subsequent

The descriptions of the boundaries are shown by the following initials :—

Centre of Stream	*C.S.*	Centre of Fence	*C.F.*
Centre of Road	*C.R.*	Top of Cop	*T.C.*
Side of Stream or Drain	*S.S.* or *S.D.*	Centre of Wall	*C.W.*
Root of Hedge	*R.H.*	Defaced	*Def.*
Face of Wall	*F.W.*	Track of Stream	*T.S.*

Undefined ..... *Und.*

Where a change occurs in the boundaries, the symbol [o—o] is used to show the part at which the change takes place.

N.B.—To convert Decimal Fractions of an Acre into Roods and Perches, multiply the decimal first by 4 and then by 40, preserving the same number of decimals in the product.

Examples—

	Acres.		Acres.
	633·357		527·013
	4		4
	1·428		·052
	40		40
A. R. P.	17·120	A. R. P.	2·080
633 1 17		527 0 2	

TABLE

FOR CONVERTING DECIMAL PARTS OF AN ACRE INTO ROODS AND PERCHES.

Perch.	0 Rood.	1 Rood.	2 Roods.	3 Roods.	Perch.	0Rood.	1 Rood.	2 Roods.	3 Roods.
0	·000	·250	·500	·750	21	·131	·381	·631	·881
1	·006	·256	·506	·756	22	.137	·387	·637	·887
2	·012	·262	·512	·762	23	·144	·394	·644	·894
3	·019	·269	·519	·769	24	·150	·400	·650	·900
4	·025	·275	·525	·775	25	·156	·406	·656	·906
5	·031	·281	·531	·781	26	·162	·412	·662	·912
6	·037	·287	·537	·787	27	·169	·419	·669	·919
7	·044	·294	·544	·794	28	·175	·425	·675	·925
8	·050	·300	·550	·800	29	·181	·431	·681	·931
9	·056	·306	·556	·806	30	·187	·437	·687	·937
10	·062	·312	·562	·812	31	·194	·444	·694	·944
11	·069	·319	·569	·819	32	·200	·450	·700	·950
12	·075	·325	·575	·825	33	·206	·456	·706	·956
13	·081	·331	·581	.831	34	·212	·462	·712	·962
14	·087	·337	·587	·837	35	·219	·469	·719	·969
15	·094	·344	·594	·844	36	·225	·475	·725	·975
16	·100	·350	·600	·850	37	·231	·481	·731	·981
17	·106	·356	·606	·856	38	·237	·487	·737	·987
18	·112	·362	·612	·862	39	·244	·494	·744	·994
19	.119	·369	·619	·869	40	·250	·500	·750	1·000
20	·125	·375	·625	·875					

PARISH OF ORDIQUHILL,

IN THE

COUNTY OF BANFF.

No. on Plan.	Area in Acres.	Remarks.	No. on Plan.	Area in Acres.	Remarks.
1	25·747	Arable.	44	7·890	Arable.
2	·480	Private road.	45	6·338	Rough pasture.
3	15·721	Arable.	46	·507	Farmsteading, &c.
4	11·163	Arable and road.	47	1·098	Rough pasture.
5	4·128	Rough pasture.	48	·075	Wood.
6	24·025	Arable and road.	49	4·621	Wood.
7	13·294	Arable.	50	2·666	Arable.
8	·937	Farmsteading, &c.	51	·394	Wood.
9	36·080	Arable.	52	13·715	Arable.
10	11·453	Arable.	53	·962	Rough pasture, &e.
11	·200	Farmsteading, &e.	54	·476	Wood.
12	21·278	Arable, &c.	55	·170	Mill dam.
13	12·706	Arable.	56	1·320	Wood.
14	12·705	Arable.	57	10·380	Arable, &c.
15	13·203	Arable.	58	·734	Farmsteading, &c.
16	·485	Wood.	59	7·883	Arable.
17	·100	Wood.	60	6·033	Arable.
18	·036	Pasture (islands).	61	20·937	Arable.
19	·872	Stream.	62	7·703	Arable, &c.
20	11·892	Arable.	63	2·390	Arable, &c.
21	4·134	Arable.	64	18·956	Arable, &c.
22	7·197	Arable, &c.	65	·418	Farmsteading.
23	1·587	Public road.	66	30·914	Arable, &c.
24	12·141	Arable.	67	1·720	Arable, &c.
25	·309	Wood.	68	·257	Mill dam.
26	·597	Farmsteading, &c.	69	·490	Houses, garden, &c.
27	26·854	Arable.	70	13·285	Arable.
28	5·003	Arable.	71	·872	Private road.
29	9·653	Arable.	72	8·537	Arable.
30	9·998	Arable.	73	·255	Farmsteading.
31	12·494	Arable.	74	29·344	Arable, &c.
32	5·048	Arable.	75	19·132	Arable.
33	1·838	Public road.	76	2·108	Arable.
34	16·663	Arable.	77	1·057	Farmsteading, &c.
35	7·999	Arable.	78	·261	Wood.
36	·206	Farmsteading, &c.	79	·146	Houses, garden, &c.
37	1·611	Arable.	80	2·257	Arable.
38	·753	Rough pasture, &c.	81	·252	Wood.
39	13·124	Arable.	82	·214	Wood.
40	2·533	Arable.	83	·248	Wood.
41	·971	Arable.	84	11·705	Public road.
42	3·454	Wood.	85	9·861	Arable, &c.
43	3·068	Wood.	86	19·898	Arable.

No. on Plan.	Area in Acres.	Remarks.	No. on Plan.	Area in Acres.	Remarks.
87	12·746	Arable.	139	2·653	Arable.
88	4·107	Wood.	140	16·747	Arable.
89	11·536	Arable.	141	3·499	Arable.
90	9·138	Arable, &c.	142	13·961	Arable.
91	3·411	Wood.	143	1·528	Private road.
92	·260	House, garden, &c.	144	·551	Houses, garden, &c.
93	4·779	Pasture.	145	4·659	Arable.
94	3·982	Houses, garden, &c.	146	19·241	Arable.
95	3·369	Wood.	147	·827	Rough pasture.
96	·147	Houses, garden, &c.	148	17·457	Rough pasture and arable.
97	·554	Houses, garden, &c.			
98	1·931	Arable.	149	5·309	Arable.
99	1·292	Wood.	150	3·488	Arable.
100	21·320	Arable.	151	6·559	Arable.
101	·479	Wood.	152	1·775	Arable.
102	·174	House, garden, &c.	153	1·639	Arable.
103	23·367	Wood.	154	·302	Arable.
104	20·247	Arable.	155	2·555	Arable.
105	6·224	Arable.	156	·286	Houses, garden, &c.
106	·220	Wood.	157	3·366	Arable.
107	11·775	Arable.	158	1·008	Arable.
108	2·373	Public road.	159	1·832	Private road.
109	·583	Pasture.	160	6·552	Arable.
110	21·988	Wood.	161	1·054	Rough pasture.
111	10·479	Arable, &c.	162	17·453	Wood.
112	13·453	Arable, &c.	163	·226	Houses, garden, &c.
113	4·478	Wood.	164	·221	Farmsteading.
114	·651	Wood.	165	13·097	Arable.
115	·411	Farmsteading.	166	7·823	Arable.
116	12·089	Arable.	167	19·003	Arable.
117	14·342	Arable.	168	5·971	Arable.
118	11·586	Arable, &c.	169	1·751	Rough pasture.
119	2·878	Arable, &c.	170	·122	Houses, garden, &c.
120	1·764	Arable.	171	·752	Rough pasture.
121	·155	Houses, garden, &c.	172	5·762	Arable.
122	5·385	Wood.	173	·079	Houses, garden, &c.
123	5·262	Arable.	174	·950	Rough pasture.
124	5·321	Arable.	175	5·350	Arable.
125	·431	Furze.	176	·099	Houses, garden, &c.
126	6·552	Arable.	177	4·813	Arable.
127	3·356	Public road.	178	4·258	Wood.
128	3·401	Wood.	179	·107	Houses, garden, &c.
129	4·295	Wood.	180	5·813	Arable, &c.
130	8·790	Wood.	181	11·438	Arable.
131	34·558	Arable.	182	10·075	Wood.
132	·592	Farmsteading.	183	15·302	Rough pasture.
133	1·241	Farmsteading.	184	3·623	Arable.
134	4·611	Arable.	185	1·979	Rough pasture.
135	6·416	Arable.	186	11·469	Arable.
136	6·170	Arable.	187	4·383	Rough pasture.
137	16·040	Arable.	188	17·440	Arable.
138	·063	Mill dam.	189	10·211	Arable.

No. on Plan.	Area in Acres.	Remarks.	No. on Plan.	Area in Acres.	Remarks.
190	·391	Wood.	243	·571	Farmsteading, &c.
191	8·064	Arable.	244	4·052	Arable.
192	7·164	Arable.	245	3·445	Arable.
193	·076	Arable.	246	·329	Arable, &c.
194	·079	Mill dam.	247	6·292	Arable.
195	5·397	Arable.	248	12·145	Arable.
196	·080	Wood.	249	14·986	Arable.
197	·431	Wood.	250	15·751	Arable, &c.
198	·095	Mill dam.	251	15·941	Arable, &c.
199	·627	Farmsteading, &c.	252	10·501	Arable, &c.
200	3·698	Arable, &c.	253	9·850	Arable, &c.
201	9·692	Arable, &c.	254	3·844	Arable, &c.
202	·802	Farmsteading, &c.	255	8·928	Arable, &c.
203	9·168	Arable.	256	8·474	Arable.
204	12·524	Arable.	257	7·756	Arable, &c.
205	6·983	Arable.	258	9·535	Railway.
206	·187	Farmsteading.	259	1·937	Arable, &c.
207	21·314	Arable, &c.	260	9·100	Public road.
208	1·800	Arable.	261	5·826	Arable, &c.
209	4·484	Arable.	262	·140	Houses, garden, &c.
211	12·966	Arable.	263	6·620	Arable.
212	·801	Wood.	263a	·074	Houses, garden, &c.
213	23·936	Arable.	264	1·338	Wood.
214	24·608	Arable, &c.	265	·082	Houses, gardens, &c.
215	6·137	Arable.	266	·335	Houses, garden, &c.
216	6·611	Arable.	267	·100	Houses, garden, &c.
217	4·575	Arable.	268	11·445	Arable.
218	·662	Arable.	269	·325	Houses, garden, &c.
219	9·271	Arable.	270	1·223	Arable, &c.
220	·361	Mill dam.	271	3·910	Arable.
221	5·969	Arable.	272	15·306	Arable.
222	9·052	Arable, &c.	273	·192	Houses, garden, &c.
223	5·845	Arable.	274	·110	Houses, garden, &c.
224	8·449	Arable.	275	6·538	Arable.
225	·716	Arable.	276	16·512	Arable, &c.
226	·582	Farmsteading, &c.	277	·768	Houses, garden, &c.
227	3·187	Public road.	278	·587	Wood.
228	6·898	Arable.	279	·456	Farmsteading, &c.
229	1·418	Arable.	280	·100	Mill dam.
230	·183	Mill dam.	281	26·630	Arable.
231	5·102	Arable.	281a	1·283	Private road.
232	4·038	Rough pasture.	282	60·334	Arable.
233	·876	Arable.	283	·451	Stackyard.
234	·598	Arable.	284	·534	Farmsteading.
235	3·328	Arable, &c.	285	1·232	Rough pasture.
236	·447	Rough pasture.	286	13·770	Arable.
237	6·071	Rough pasture.	287	1·283	Private road.
238	4·890	Arable.	288	·246	Houses, garden, &c.
239	3·871	Arable.	289	·261	Houses, &c.
240	·231	Stackyard.	290	13·889	Arable, &c.
241	·637	Arable.	291	·380	Arable.
242	13·788	Arable.	292	·462	Houses, garden, &c.

No. on Plan.	Area in Acres.	Remarks.	No. on Plan.	Area in Acres.	Remarks.
293	·503	Arable.	345	14·481	Arable.
294	1·724	Arable.	346	·916	Wood.
295	5·799	Arable, &c.	347	·117	Mill dam.
296	·128	Houses, garden, &c.	348	·527	Stackyard.
297	1·571	Rough pasture.	349	·318	Wood.
298	11·070	Arable.	350	·199	Private road.
299	6·963	Wood.	351	1·212	Houses, &c.
300	2·813	Public road.	352	·735	Garden, &c.
301	1·880	Arable.	353	·905	Garden.
302	10·697	Arable.	354	·542	Garden.
303	·993	Farmsteading, &c.	355	1·469	Orchard.
304	·426	Stackyard.	356	8·549	Wood.
305	·050	Mill dam.	357	10·604	Arable.
306	21·456	Arable.	358	·270	Pond.
307	·073	Mill dam.	359	·413	Private road.
308	28·928	Arable.	360	3·686	Pasture.
309	16·689	Arable.	361	11·243	Wood.
310	1·933	Wood.	362	1·234	Pasture.
311	22·006	Arable.	363	.618	Wood.
312	4·056	Wood.	364	·687	Private road.
313	1·008	Houses, &c.	365	·518	Wood.
314	2·558	Wood.	366	4·840	Arable.
315	7·501	Arable.	367	6·045	House, offices, and ornamental ground.
316	4·123	Arable.			
317	·089	Houses, &c.	368	21·047	Wood.
318	5·945	Wood.	369	5·995	Pasture.
319	·384	Rough pasture.	370	·864	Wood.
320	1·606	Arable.	371	10·462	Arable.
321	·086	Garden.	372	10·200	Public road.
322	·285	Wood.	373	15·302	Arable.
323	4·179	Arable.	374	2·889	Wood.
324	·135	Houses, &c.	375	2·013	Wood.
325	14·396	Arable.	376	16·639	Arable.
326	·632	Wood.	377	8·561	Arable.
327	1·013	Wood.	378	·455	Wood.
328	·297	Wood.	379	24·190	Arable.
329	9·182	Arable.	380	6·846	Arable.
330	2·338	Public road.	381	12·603	Arable.
331	8·558	Arable.	382	5·285	Arable.
332	·750	Wood.	383	·386	Stackyard.
333	4·144	Wood.	384	·128	Mill dam.
334	21·124	Arable.	385	1·225	Farmsteading, &c.
335	7·801	Wood.	386	3·388	Arable.
336	7·821	Arable.	387	6·422	Arable.
337	8·500	Arable.	388	7·735	Arable.
338	1·925	Wood.	389	3·106	Arable.
339	10·169	Arable.	390	·300	Wood.
340	·744	Wood.	391	7·856	Arable.
341	·160	Wood.	392	6·860	Arable.
342	13·626	Arable.	393	8·248	Arable.
343	·404	Wood	394	6·047	Arable.
344	1·478	Wood.	395	10·234	Wood.

No. on Plan.	Area in Acres.	Remarks.	No. on Plan.	Area in Acres.	Remarks.
396	·912	Rough pasture.	446	10·020	Arable.
397	·075	Garden.	447	8·914	Arable.
398	·577	Farmsteading, &c.	448	·551	Wood.
399	·790	Wood.	449	1·050	Wood.
400	9·249	Arable.	450	9·826	Arable.
401	8·249	Arable, &c.	451	·109	Mill dam.
402	·460	House, garden, &c.	452	1·063	Farmsteading, &c.
403	2·075	Arable.	453	7·665	Arable.
404	1·471	Arable.	454	3·121	Wood.
405	8·647	Arable.	455	4·751	Arable.
406	1·174	Wood.	456	3·986	Arable.
407	·611	Rough pasture.	457	11·529	Arable.
408	10·552	Wood.	458	·354	Wood.
409	7·554	Arable.	459	·445	Arable, &c.
410	7·991	Arable.	460	4·563	Arable.
411	·611	Rough pasture and furze.	461	3·043	Arable.
			462	5·884	Arable.
412	32·123	Rough pasture and furze.	463	10·961	Arable.
			464	10·065	Arable.
413	·791	Houses, garden, &c.	465	1·317	Public road.
414	·135	Houses, garden, &c.	466	10·516	Arable.
415	1·522	Public road.	467	·708	Farmsteading, &c.
416	·389	Wood.	468	10·419	Arable.
417	16·930	Arable, &c.	469	4·152	Arable.
418	3·665	Wood.	470	2·659	Arable.
419	·575	Houses, &c.	471	2·699	Rough pasture.
420	4·514	Arable.	472	·235	Wood.
421	7·263	Arable.	473	4·096	Arable.
422	5·837	Arable.	474	·519	Rough pasture.
423	11·776	Arable.	475	·298	Farmsteading, garden, &c.
424	13·124	Arable.			
425	·198	Wood.	476	·300	Farmsteading, &c.
426	13·086	Arable.	477	8·928	Arable.
427	2·146	Wood.	478	·409	Rough pasture.
428	·947	Wood.	479	1·350	Arable.
429	16·009	Arable.	480	6·006	Rough pasture, &c.
430	24·270	Wood.	481	6·015	Arable.
431	8·771	Arable.	482	5·917	Rough pasture.
432	2·829	Arable.	483	5·761	Rough pasture.
433	·761	Wood.	484	16·806	Rough pasture.
434	4·503	Arable.	485	2·750	Arable.
435	4·930	Arable.	486	2·085	Rough pasture.
436	4·191	Arable.	487	37·177	Rough pasture.
437	5·894	Arable.	488	2·481	Arable.
438	6·942	Arable.	489	3·474	Arable.
439	·232	Rough pasture.	490	1·589	Arable.
440	4·257	Arable.	491	2·815	Arable.
441	10·150	Arable.	492	3·465	Arable.
442	·195	Gravel pit.	493	2·416	Arable.
443	·095	Wood.	494	2·691	Arable.
444	16·458	Arable.	495	14·675	Arable, &c.
445	2·199	Wood.	496	3·196	Arable.

No. on Plan.	Area in Acres.	Remarks.	No. on Plan.	Area in Acres.	Remarks.
497	3·133	Arable.	549	1·263	Rough pasture.
498	3·204	Arable.	550	4·064	Arable.
499	3·162	Arable.	551	5·278	Arable.
500	17·456	Arable.	552	6·710	Rough pasture.
501	·332	Farmsteading, &c.	553	4·057	Rough pasture.
502	4·462	Arable.	554	2·040	Private road.
503	1·553	Arable.	555	1·721	Rough pasture.
504	·823	Arable.	556	9·294	Rough pasture.
505	2·263	Arable.	557	3·414	Arable.
506	1·263	Arable.	558	·475	Farmsteading, &c.
507	·511	Arable.	559	·113	Garden.
508	·190	House, garden, &c.	560	1·536	Arable.
509	1·633	Arable.	561	·187	Arable, &c.
510	1·333	Arable.	562	·707	Arable.
511	·513	Arable.	563	8·552	Arable.
512	·120	House, garden, &c.	564	·203	Mill dam.
513	·220	Arable.	565	·829	Rough pasture.
514	·655	Arable.	566	3·086	Arable.
515	·395	Arable.	567	10·974	Arable, &c.
516	2·596	Arable.	568	13·993	Arable.
517	·363	Arable.	569	·625	Arable.
518	200·392	Rough pasture.	570	16·620	Arable.
519	1·478	Arable.	571	2·721	Rough pasture.
520	·971	Rough pasture.	572	·102	Mill dam.
521	·629	Arable, &c.	573	·779	Arable.
522	8·047	Rough pasture.	574	·484	Stackyard.
523	3·983	Arable, &c.	575	·340	Arable.
524	·766	Arable, &c.	576	4·267	Arable.
525	1·251	Arable.	577	·159	Farmsteading.
526	·292	Rough pasture.	578	·207	Garden, &c.
527	2·734	Arable.	578a	·095	Private road.
528	·595	Arable.	579	12·606	Arable.
529	·393	Arable, &c.	580	4·802	Arable.
530	·501	Arable.	581	1·281	Rough pasture.
531	4·028	Arable.	582	·353	Rough pasture.
532	·177	Houses and gardens.	583	·295	Arable.
533	1·062	Rough pasture.	584	·458	Houses, garden, &c.
534	3·150	Arable.	585	·070	Pond.
535	·146	House and garden.	586	5·659	Arable.
536	1·879	Rough pasture.	587	·672	Rough pasture.
537	3·166	Arable.	588	2·299	Arable.
538	9·338	Arable.	589	5·192	Arable.
539	·224	Houses, gardens, &c.	590	3·240	Arable, &c.
540	6·376	Arable.	591	·741	Private road.
541	·752	Rough pasture.	592	2·448	Rough pasture.
542	2·876	Arable.	593	·186	Rough pasture.
543	2·433	Rough pasture.	594	2·978	Arable.
544	2·200	Arable.	595	3·441	Arable.
545	3·460	Arable.	596	·553	Houses, &c.
546	3·460	Rough pasture, &c.	597	1·687	Rough pasture and furze.
547	3·474	Arable.			
548	4·777	Arable.	598	2·508	Rough pasture & furze.

No. on Plan.	Area in Acres.	Remarks.	No. on Plan.	Area in Acres.	Remarks.
599	1·145	Railway.	646	8·866	Arable.
600	11·621	Arable, &c.	647	·166	Houses, garden, &c.
601	7·279	Arable.	648	·577	Arable.
602	18·591	Arable.	649	·506	Wood.
603	2·097	Private road.	650	4·550	Arable.
604	8·498	Arable.	651	3·077	Arable.
605	·768	Rough pasture.	652	3·650	Arable, &c.
606	9·969	Arable.	653	4·018	Arable, &c.
607	1·252	Arable.	654	6·880	Arable, &c.
608	·559	Farmsteading, &c.	655	·145	Mill dam.
609	3·961	Arable, &c.	656	2·005	Arable.
610	3·401	Arable.	657	5·328	Arable.
611	3·137	Arable.	658	9·885	Arable.
612	·782	Rough pasture.	659	13·358	Arable.
613	2·355	Arable.	660	1·608	Rough pasture.
614	·819	Arable.	661	16·823	Arable.
615	4·097	Arable.	662	4·579	Rough pasture.
616	18·566	Arable.	663	13·860	Arable.
617	7·232	Arable.	664	2·306	Wood.
618	1·235	Railway.	665	8·397	Arable.
618a	·254	Arable.	666	1·780	Wood.
619	·439	Arable.	667	·556	Farmsteading, garden, &c.
620	·681	Arable.			
621	4·776	Arable.	668	5·915	Arable.
622	2·383	Arable.	669	·261	Stackyard.
623	1·924	Arable, &c.	670	·094	Wood.
624	·209	Houses, sheds, &c.	671	·281	Arable.
625	·374	Arable.	672	1·414	House, offices, garden, and ornamental ground.
626	1·519	Arable, &c.			
627	1·733	Arable, &c.			
628	11·460	Arable, &c.	673	·223	Wood.
629	·237	Houses, gardens, &c.	674	4·740	Public road.
630	24·164	Arable.	675	18·049	Wood.
631	12·502	Arable, &c.	676	18·059	Wood.
632	25·844	Arable.	677	1·443	Arable, &c.
633	·163	Houses, gardens, &c.	678	5·445	Arable.
634	5·243	Arable.	679	4·995	Arable.
635	19·171	Arable.	680	8·544	Arable, &c.
636	19·701	Arable.	681	·413	Rough pasture.
637	·586	Farmsteading, garden, &c.	682	14·751	Arable, &c.
			683	3·716	Arable.
638	·650	Stackyard, rough pasture, &c.	684	1·591	Arable.
			685	1·586	Arable.
639	5·385	Arable.	686	16·005	Rough pasture, &c.
640	·323	Church and graveyard.	687	33·312	Rough pasture.
			688	1·993	Arable.
641	6·503	Arable.	689	2·200	Arable.
642	·723	Farmsteading, garden, &c.	690	4·630	Rough pasture.
643			691	4·192	Rough pasture.
	5·627	Arable.	692	·356	Arable.
644	1·606	Rough pasture.	693	6·584	Arable.
645	·120	Mill dam.	693a	·099	Houses and yard.

No. on Plan.	Area in Acres.	Remarks.	No. on Plan.	Area in Acres.	Remarks.
694	1·658	Arable.	744	·489	Rough pasture.
695	3·580	Arable.	745	·074	Mill dam.
696	5·142	Arable.	746	·209	Rough pasture.
696a	·213	Houses, garden, &c.	747	3·817	Arable.
697	9·397	Rough pasture.	748	6·965	Arable.
698	3·868	Arable.	750	11·620	Arable.
699	·122	House, garden, &c.	751	16·041	Arable.
700	9·211	Arable.	752	10·248	Rough pasture.
701	·160	House, garden, &c.	753	2·553	Arable.
702	·206	Houses, garden, &c.	754	2·400	Arable.
703	5·279	Arable.	755	2·815	Arable.
704	·851	Farmsteading, garden, &c.	757	·291	Houses, &c.
			758	24·467	Arable, &c.
705	2·685	Wood.	759	7·220	Rough pasture.
706	9·664	Arable.	760	·180	House and garden.
707	3·397	Arable.	761	5·451	Rough pasture.
708	·316	Farmsteading, &c.	762	2·008	Arable.
709	8·511	Arable.	763	·131	House, garden, &c.
710	205·294	Wood.	764	5·752	Arable.
711	6·890	Public road.	765	3·639	Rough pasture.
712	·507	Wood.	766	1·400	Arable.
713	·072	Pond.	767	·102	Houses, garden, &c.
714	·264	Rough pasture and road.	768	7·198	Arable.
			769	30·780	Arable, &c.
715	5·719	Arable.	770	37·719	Rough pasture.
716	5·804	Arable.	771	·126	Houses and garden.
717	4·497	Arable.	772	4·275	Arable.
718	5·866	Arable.	773	·190	Houses, garden, &c.
719	4·020	Arable.	774	5·439	Arable.
720	6·791	Arable.	775	·629	Arable.
721	·326	House, garden, &c.	776	12·841	Rough pasture.
722	2·378	Arable.	777	5·173	Rough pasture.
723	5·169	Arable.	778	8·623	Arable.
724	4·891	Arable.	779	·089	House, garden, &c.
725	·087	House, garden, &c.	780	2·280	Arable.
726	6·186	Arable.	781	3·727	Arable.
727	·500	Arable.	782	3·513	Arable.
728	·423	Wood.	783	·234	House, garden, &c.
729	·497	Farmsteading.	784	·074	Garden.
730	15·020	Arable.	785	11·202	Arable.
731	3·756	Rough pasture.	786	6·906	Arable.
733	2·375	Arable.	787	5·554	Rough pasture.
734	3·765	Rough pasture.	788	3·315	Arable.
735	5·762	Arable, &c.	789	14·206	Arable.
736	1·803	Rough pasture.	790	7·861	Arable.
737	6·104	Arable, &c.	791	6·375	Arable.
738	2·525	Rough pasture.	792	4·795	Arable.
739	1·956	Arable.	793	17·285	Arable.
740	10·570	Arable.	793a	·265	Private road.
741	26·336	Arable, &c.	794	5·819	Arable.
742	·855	Stackyard.	795	1·744	Rough pasture.
743	·602	Farmsteading.	796	·076	Mill dam.

No. on Plan.	Area in Acres.	Remarks.	No. on Plan.	Area in Acres.	Remarks.
797	1·089	Farmsteading, &c.	RECAPITULATION.		
798	18·520	Arable.		4680·669	Land.
	4758·104			3·789	Water.
				62·966	Public roads.
				10·680	Railway.
				4758·104	Total area of the Parish of Ordiquhill, in the Co. of Banff.

INDEX TO PLACES

IN THE

PARISH OF ORDIQUHILL.

COUNTY OF BANFF.

Name of Place.	No. of Sheet.		Descriptive Remarks.
	6-inch scale.	25·344-inch scale.	
Auchanland - - -	IX.	12	A farmsteading.
Auldtown - - -	XV.	3	A farmsteading.
Balwarren Well - -	IX.	16	
Berrydrum - - -	,,	15	A farmsteading.
Bieker Bridge - -	,,	12	
Bogtown - - -	,,	16	A farmsteading.
Brooms - - -	,,	,,	A farmsteading.
Brooms Croft - -	,,	,,	A house.
Broomshillock - - -	,,	,,	A farmsteading.
Brown Hill - - -	,,	,,	
Castleneedless Croft - -	,,	12	A house.
Church - - - -	XV.	3	
Claymires - -	IX.	11	A farmsteading.
Claymires Croft - -	,,	15	A house.
Cloven Stone - -	XV.	2	
Corn Hill - - - -	IX.	16	
Cornhill - -	,,	12	A village.
Cornhill Bridge - -	,,	,,	
Coxtown - - -	,,	,,	A farmsteading.
Craigmartin - -	XV.	3	A farmsteading.
Crossfolds - - -	IX.	15	A farmsteading.
Culphin - - -	,,	12	A farmsteading.
Culvie Croft - -	XV.	4	A house.
Culvie Hill - - -	,,	,,	
Culvie Wood - -	,,	,,	
Drums of Muirake - -	IX.	15	A few houses.
East Finnygaud - -	XVI.	1	A farmsteading.
Fernybrae - - -	IX.	12	A dwelling house.
Fernybrae Bridge - -	,,	,,	
Fiddiestown - -	XV.	3	A farmsteading.
Finnygaud - - -	XVI.	1	A farmsteading
Foldheads - -	IX.	16	A house.
Gallows Cairn - -	,,	,,	
Glenforkie - - -	,,	,,	A farmsteading.
Gordonstown - -	,,	15	A number of houses.
Gordonstown Bridge -	,,	,,	
Grantown - - -	XV.	3	A number of houses.
Great North of Scotland Railway (Banff Branch) -	IX.	15	
Greendykes - -	XV.	4	A farmsteading.

Name of Place.	No. of Sheet. 6-inch scale.	No. of Sheet. 25·344-inch scale.	Descriptive Remarks.
Highlandman's Croft -	IX.	16	A house.
Hillfolds - - -	XV.	3	A farmsteading.
Hornsward - - -	IX.	16	A farmsteading.
Inchbruich - -	X.	9	A farmsteading.
Inchbruich Bridge - -	IX.	15	
Inchford - - -	,,	,,	A farmsteading.
Inchtamack - - -	,,	12	A farmsteading.
King's Chair - -	XV.	7	A rock.
Kirktown - - -	,,	3	A farmsteading.
Knabbymoss - -	,,	,,	A farmsteading.
Knock Hill - -	,,	2	
Little Auchanland - -	X.	13	A farmsteading.
Little Claymires - -	IX.	15	A farmsteading.
Little Greendykes - -	XV.	4	Four houses.
Little Rowater - -	,,	3	A farmsteading.
Little Scatterty - -	IX.	15	Three houses.
Market Ground - - -	,,	12	
Midtown - - -	,,	,,	A farmsteading.
Mossside Croft - -	X.	9	A house.
Nether Mills - -	IX.	12	A farmsteading, &c.
Nethermills - - -	,,	,,	A farmsteading.
Newpark - - -	XV.	4	A farmsteading.
North Finnygaud - -	XVI.	1	A farmsteading.
Old Cornhill - -	IX.	16	A farmsteading.
Overtown - - -	XV.	3	A farmsteading.
Park - - -	IX.	16	A mansion.
Park Moss - - -	XV.	4	
Pathhead - -	IX.	12	A farmsteading.
Post Office - - -		,,	
Reidside - - -	X.	13	A farmsteading.
Reidside Moss - -	,,	,,	
Rothen - - - -	,,	9	Two farmsteadings.
Rowater - - -	IX.	15	A farmsteading.
Scatterty - -	,,	,,	A farmsteading, &c.
Seaview - -	XV.	2	A number of houses.
Skirfolds - - -	,,	4	A number of houses.
Starmires - - -	,,	,,	A farmsteading.
St. John's Well - -	IX.	16	
St. Mary's Well - -	XV.	3	
Swilebog - - -	,,	,,	A farmsteading.
Upper Culphin - -	IX.	12	A farmsteading.
Uppermills - -	,,	,,	A farmsteading.
Waulkmill - -	,,	15	A farmsteading.
Wether Hill - -	XV.	3	
Whitewells - -	,,	4	A farmsteading.
Wolf Hillock - - -	X.	9	

LONDON:
Printed by George E. Eyre and William Spottiswoode,
Printers to the Queen's most Excellent Majesty.
For Her Majesty's Stationery Office.

PARISH OF ORPHIR,

IN THE

COUNTY OF ORKNEY AND SHETLAND (ORKNEY).

Price One Shilling and Sixpence.

The
groun
whic
1·00

T
shee

H

ir

a

O

The heavy lin
The light line
The Roman n
The Roman n

The I

EXPLANATORY REMARKS.

The Scale of the Parish Plans is the 1-2500th of the actual length on the ground, and is equal to 25·344 inches to a mile, or 3·157 chains to an inch, which is very approximately equal to one square inch to one acre, the square of 1·0018 inch being equal to one acre.

The length of each sheet is $1\frac{1}{2}$ miles, and the breadth 1 mile, the area of each sheet is therefore 960 acres.

Each enclosure has a reference number to the area which is given in this Book; in the case of towns and large villages encircled by a red band, one number and area only are given for the portion within the red band, unless they are contained in more than one parish, in which case a number is given for the portion included in each parish.

The Braces [⌒] on the plans are to indicate that the spaces so braced are included under the same reference number.

The Altitudes in feet above the Mean Level of the Sea are written thus —*31·4*.

The Scale of the County Plans is 6 inches to a mile, and each sheet contains 16 sheets of the Parish Plans. There is therefore a double reference number to each sheet of the Parish Plans, as VI. 9., the first number referring to the County Plans, the second number to the Parish Plans.

The dimensions of the sheets on the Six-inch scale being four miles by six miles the area is twenty-four square miles, equal to 15,360 acres.

The following are the characters employed on the Ordnance Plans on the Scales of 1–2500, and 6 inches to a mile :—

County Names	C	Hundreds or Wards	H
Parishes, Ancient or Mother	P	Civil Parishes or Townships	T
Extra Parochial	E	Division of Townships	T

Municipal Wards ..... W

Antiquities ..... ROMAN / Druidical or Saxon / Norman or Subsequent

The descriptions of the boundaries are shown by the following initials :—

Centre of Stream	*C.S.*	Centre of Fence	*C.F.*
Centre of Road	*C.R.*	Top of Cop	*T.C.*
Side of Stream or Drain	*S.S.* or *S.D.*	Centre of Wall	*C.W.*
Root of Hedge	*R.H.*	Defaced	*Def.*
Face of Wall	*F.W.*	Track of Stream	*T.S.*

Undefined ..... *Und.*

Where a change occurs in the boundaries, the symbol [o—o] is used to show the part at which the change takes place.

N.B.—The areas are computed to the centre of fence, or other boundary of enclosure, except in the following cases :—

(1.) When the fence or other boundary is also the boundary of a Parish or other Civil Division, which does not follow the centre of the fence, the area is calculated to the Parish or other boundary, and not to the centre.

(2.) The fences, &c., bounding either side of a railway are included wholly within its area

N.B.—To convert Decimal Fractions of an Acre into Roods and Perches, multiply the decimal first by 4 and then by 40, preserving the same number of decimals in the product.

Examples—

A.	R.	P.	Acres.	A.	R.	P.	Acres.
			633·357				527·013
			4				4
			1·428				·052
			40				40
633	1	17	17·120	527	0	2	2·080

TABLE

FOR CONVERTING DECIMAL PARTS OF AN ACRE INTO ROODS AND PERCHES.

Perch.	0 Rood.	1 Rood.	2 Roods.	3 Roods.	Perch.	0Rood.	1 Rood.	2 Roods.	3 Roods.
0	·000	·250	·500	·750	21	·131	·381	·631	·881
1	·006	·256	·506	·756	22	·137	·387	·637	·887
2	·012	·262	·512	·762	23	·144	·394	·644	·894
3	·019	·269	·519	·769	24	·150	·400	·650	·900
4	·025	·275	·525	·775	25	·156	·406	·656	·906
5	·031	·281	·531	·781	26	·162	·412	·662	·912
6	·037	·287	·537	·787	27	·169	·419	·669	·919
7	·044	·294	·544	·794	28	·175	·425	·675	·925
8	·050	·300	·550	·800	29	·181	·431	·681	·931
9	·056	·306	·556	·806	30	·187	·437	·687	·937
10	·062	·312	·562	·812	31	·194	·444	·694	·944
11	·069	·319	·569	·819	32	·200	·450	·700	·950
12	·075	·325	·575	·825	33	·206	·456	·706	·956
13	·081	·331	·581	·831	34	·212	·462	·712	·962
14	·087	·337	·587	·837	35	·219	·469	·719	·969
15	·094	·344	·594	·844	36	·225	·475	·725	·975
16	·100	·350	·600	·850	37	·231	·481	·731	·981
17	·106	·356	·606	·856	38	·237	·487	·737	·987
18	·112	·362	·612	·862	39	·244	·494	·744	·994
19	·119	·369	·619	·869	40	·250	·500	·750	1·000
20	·125	·375	·625	·875					

PARISH OF ORPHIR,

IN THE

COUNTY OF ORKNEY AND SHETLAND (ORKNEY).

No. of Sheet and Plan and No. on Plan.	Area in Acres.	No. of Sheet and Plan and No. on Plan.	Area in Acres.	No. of Sheet and Plan and No. on Plan.	Area in Acres.
Sheet CVII. 3:—		Sheet CVII. 7:—		Sheet CVII. 7:—	
1	·221	36	·426	(*cont*d.) 74	1·106
2	5·820	37	·739	75	·411
3	4·149	38	2·206	76	1·223
4	5·689	39	1·520	77	·835
5	·296	40	13·129	78	6·637
6	·287	41	·228	79	1·159
7	·305	42	19·016	80	·989
8	5·827	43	4·099	81	2·406
9	2·841	44	·205	82	·329
10	5·285	45	·392	83	12·464
11	13·753	46	·366	84	9·958
12	2·169	47	2·363	85	·247
13	·104	48	·253	86	1·161
14	·710	49	6·708	87	2·235
15	·146	50	139·198	88	38·000
16	·500	51	2·430	89	11·995
17	·219	52	4·775	90	·534
18	1·333	53	19·358	91	·664
19	·207	54	1·015	92	1·377
20	3·865	55	·925	93	1·267
21	·435	56	10·507	94	·688
22	2·829	57	2·710	95	·557
23	4·156	58	·291	96	·143
24	·316	59	·594	97	·515
25	1·021	60	5·744	98	11·319
26	3·598	61	4·175	99	3·321
27	6·129	62	2·340	100	·266
28	3·351	63	6·395	101	1·056
29	10·109	64	3·935	102	1·094
30	3·617	65	95·469	103	26·537
31	·382	66	·652	104	84·018
32	12·465	67	10·782	104a	·296
33	·971	68	1·093	105	1·082
34	372·084	69	12·175	106	·860
		70	11·498	107	1·342
		71	12·039	108	17·648
Sheet CVII. 6:—		72	2·559	109	23·782
35	19·749	72a	·730	110	1·281
		73	·352	111	4·863

No. of Sheet and Plan and No. on Plan.	Area in Acres.
Sheet CVII. 7 :—	
(*contd.*) 112	1·357
113	7·978
114	7·323
Sheet CVII. 8 :—	
115	·604
116	3·795
117	2·965
118	·144
119	·328
120	·868
121	·546
122	·706
123	3·591
124	3·139
125	17·640
126	·415
127	·734
128	·652
129	2249·445
Sheet CVI. 12 :—	
130	13·429
131	2·303
132	9·289
133	8·369
134	·532
135	11·769
136	10·388
137	·864
138	1·097
139	41·424
140	6·702
Sheet CVII. 9 :—	
141	6·163
142	15·787
143	2·389
144	·501
145	1·371
146	·307
147	·661
148	25·135
149	8·345
150	·598
151	3·361
152	1·945
153	3·117
154	1·400
155	·333
156	·884
Sheet CVII. 9 :—	
(*contd.*) 157	25·117
158	·978
159	12·408
160	15·707
161	11·949
162	4·579
163	5·944
Sheet CVII. 10 :—	
164	986·300
165	21·656
166	18·518
166a	6·780
167	3·965
Sheet CVII. 11 :—	
168	22·256
169	88·579
170	1·453
171	·170
172	1·094
173	54·886
174	1·366
175	4·252
176	2·860
177	3·409
178	3·609
179	7·922
180	5·529
181	2·125
182	1·836
183	2·362
184	2·209
185	3·189
186	·330
187	1·587
188	1·573
189	2·975
190	1·660
191	2·419
192	7·459
193	·323
194	·746
195	5·067
196	3·287
197	·748
198	1·871
199	2·763
200	·600
201	4·424
202	·548
Sheet CVII. 11 :—	
(*contd.*) 203	·149
204	1·922
205	·439
206	·400
207	2·149
208	1·183
208a	·420
209	11·557
210	2·488
211	·137
212	3·078
213	5·572
214	22·662
215	8·288
215a	2·201
216	·277
217	·896
218	266·845
219	·268
220	1·459
221	13·029
222	6·123
223	6·321
224	5·274
225	1·589
226	1·132
227	·191
228	1·905
229	·832
230	8·148
231	3·478
232	2·391
233	1·311
233a	6·607
Sheet CVII. 12 :—	
234	253·728
235	·405
236	16·466
237	31·195
238	·693
239	2·167
240	1·058
241	2·787
242	14·666
243	9·233
244	·194
245	·569
246	51·845
247	4·058
248	4·047

No. of Sheet and Plan and No. on Plan.	Area in Acres.
Sheet CVII. 12:—	
(*contd.*) 249	3·060
250	18·604
250a	19·433
251	48·797
252	1·537
253	1·739
254	10·329
255	21·796
256	3·092
257	6·722
258	4·454
259	5·245
260	4·963
261	·572
262	·970
263	·397
264	49·081
264a	·524
265	12·705
266	10·770
267	7·451
268	1·688
269	1·319
270	24·936
271	·631
271a	1·296
272	2·318
273	1·321
274	3·304
275	7·031
276	1·129
277	1·906
278	9·323
279	7·175
279a	2·248
280	9·611
281	6·891
Sheet CVIII. 9:—	
282	4·520
283	10·261
284	·462
285	6·173
286	13·578
286a	3·095
287	·569
288	2·956
289	2·886
290	·357
291	2·356
291a	2·266

No. of Sheet and Plan and No. on Plan.	Area in Acres.
Sheet CVIII. 9:—	
(*contd.*) 292	3·072
293	·245
294	1·214
295	·258
296	1·597
297	1·065
298	9·536
299	2·179
300	9·974
300a	5·333
301	6·040
302	82·910
302a	3·361
303	·478
304	5·344
305	2·463
306	·170
307	1·306
308	1·311
309	·156
310	·887
311	5·438
312	2·954
313	4·368
314	2·824
315	15·641
316	2·146
317	1·028
318	3·289
319	2·847
320	2·285
320a	·286
321	4·490
322	1·583
323	1·264
324	2·899
325	3·050
326	2·429
327	2·448
328	·321
329	·356
330	·614
331	·219
332	1·598
333	1·321
Sheet CVIII. 10:—	
334	·628
Sheet CVI. 16:—	
335	·356

No. of Sheet and Plan and No. on Plan.	Area in Acres.
Sheet CVI. 16:—	
(*contd.*) 336	·713
337	11·036
338	9·290
339	11·943
340	13·575
341	·426
342	7·991
343	·304
344	12·778
345	·625
346	2·189
347	2·957
348	1·452
Sheet CVII. 13:—	
349	11·887
350	·460
351	1·388
352	·919
353	9·517
354	13·049
355	13·546
356	13·553
357	1·831
358	20·206
359	8·240
360	2·176
361	·994
362	·232
363	1·342
364	3·359
365	4·738
366	1·331
367	·247
368	1·441
369	·626
370	2·258
371	3·054
372	1·637
373	·329
374	14·688
375	12·019
375a	2·612
376	·268
377	1·505
378	13·889
379	16·543
380	·741
381	1·962
382	6·575
383	4·943

No. of Sheet and Plan and No. on Plan.	Area in Acres.	No. of Sheet and Plan and No. on Plan.	Area in Acres.	No. of Sheet and Plan and No. on Plan.	Area in Acres.
Sheet CVII. 13:—		Sheet CVII. 13:—		Sheet CVII. 13:—	
(*cont*d.) 384	5·021	(*cont*d.) 434	55·396	(*cont*d.) 485	4·455
385	1·214	435	4·395	486	·487
386	1·896	436	12·025	487	·555
387	·466	437	·922	488	6·305
388	·318	438	·392	489	4·854
389	·381	439	1·796	490	1·387
390	·325	440	3·090	491	1·380
391	·230	441	1·567	492	·173
392	3·338	442	·838	493	3·033
393	·730	443	3·050	494	·438
394	3·708	444	2·268	495	·776
395	·369	445	·932	496	14·284
396	4·734	446	1·290	497	1·609
397	5·538	447	·582	498	2·961
398	3·462	448	1·517	499	·450
399	2·063	449	1·633	500	·434
400	·479	450	4·035	501	1·766
401	1·319	451	3·682	502	5·487
402	·580	452	4·646	503	29·594
403	8·844	453	3·004	504	1·702
404	·624	454	·583	505	6·012
405	7·893	455	·242	506	·624
406	7·900	456	1·023	507	10·519
407	·693	457	1·468	508	·136
408	2·836	458	·312	509	1·604
409	2·856	459	1·578	510	2·800
410	2·123	460	2·101	511	3·449
411	3·205	461	·799	512	3·134
412	4·388	462	2·757	513	1·320
413	1·201	463	1·040	514	20·139
414	·465	464	2·938	515	·719
415	2·805	465	3·191	516	2·986
416	6·130	466	2·635	517	4·396
417	4·071	467	6·963	518	·737
418	4·311	468	5·948	519	11·535
419	·916	469	3·882	520	1·593
420	·466	470	7·180	521	2·037
421	·313	471	1·763	522	·502
421a	·901	472	1·185	523	·304
422	1·761	473	7·478	524	·656
423	3·278	474	2·730	525	2·937
424	1·447	475	1·326	526	1·071
425	1·306	476	3·067	527	3·991
426	5·457	477	2·682	528	2·591
427	·606	478	3·066	529	·406
428	6·150	479	1·512	530	5·367
429	1·744	480	·926	531	3·924
430	3·340	481	1·982	532	1·037
431	3·389	482	14·325	533	4·161
432	1·734	483	4·763	534	·725
433	6·036	484	3·724	535	7·521

No. of Sheet and Plan and No. on Plan.	Area in Acres.
Sheet CVII. 13:—	
(*contd.*) 536	·977
537	1·196
538	·613
539	·144
540	·143
541	6·495
Sheet CVII. 14:—	
542	1087·038
543	16·145
543a	1·534
544	20·965
545	1·265
546	9·005
547	·770
548	3·072
548a	1·830
549	4·979
550	2·861
550a	3·319
551	1·531
552	3·240
553	·894
554	13·142
555	8·414
556	5·075
557	6·532
558	·455
559	·561
560	·176
561	1·693
562	·723
563	4·522
564	·507
565	·612
566	·552
567	4·158
568	3·434
569	2·909
570	1·557
571	1·473
572	·370
573	·407
574	6·469
575	1·198
576	·946
577	4·884
578	1·538
579	·435
580	1·444
581	2·494

No. of Sheet and Plan and No. on Plan.	Area in Acres.
Sheet CVII. 14:—	
(*contd.*) 581a	·397
582	2·759
583	2·355
584	2·421
585	2·246
586	·676
587	1·100
588	5·052
589	1·086
590	3·997
591	3·149
592	1·742
592a	·457
593	·810
594	·321
595	2·831
596	4·794
597	·611
598	5·022
599	·678
600	4·349
601	·795
602	7·604
603	1·344
604	4·696
605	1·213
606	5·494
607	2·176
608	2·026
609	·262
610	2·111
611	2·995
612	4·920
613	3·060
613a	1·231
614	·593
615	3·696
616	2·910
617	2·239
618	·628
619	3·944
620	·206
621	3·993
622	·592
623	1·872
624	5·460
625	·236
626	2·110
627	3·616
628	1·902
629	·770

No. of Sheet and Plan and No. on Plan.	Area in Acres.
Sheet CVII. 14:—	
(*contd.*) 630	2·399
631	·798
632	·958
633	2·727
634	2·344
635	2·060
636	1·532
637	1·927
638	1·851
639	1·283
640	1·381
641	·905
642	1·332
643	·747
644	4·497
645	2·020
646	2·115
646a	·680
647	10·772
648	1·119
649	1·622
650	2·398
651	·834
652	1·835
653	1·784
654	1·641
655	1·414
656	6·980
657	9·142
658	14·931
659	·282
660	1·712
661	1·346
662	3·774
663	2·040
663a	·994
664	3·839
665	1·404
666	3·079
667	9·354
667a	1·790
668	5·088
669	1·198
670	15·513
671	15·738
672	·387
673	·431
Sheet CVII. 15:—	
674	2·144
675	1·762

No. of Sheet and Plan and No. on Plan.	Area in Acres.
Sheet CVII. 15:—	
(*contd.*) 676	·831
677	16·986
677a	·250
678	11·095
679	·948
680	2·524
681	2·287
682	1·923
683	·687
684	51·069
685	·466
686	·773
687	·298
688	1·632
689	·813
690	·186
691	·670
692	·366
693	21·551
694	2·471
695	6·026
696	163·813
697	2·546
698	2·936
699	3·590
700	4·868
701	3·218
702	3·939
703	·316
704	·477
705	·756
706	2·618
707	·965
708	·486
709	·320
710	·335
711	·236
712	·963
712a	·264
713	18·291
714	1·230
715	2·152
716	·545
717	19·228
718	·697
718a	·560
719	1·529
719a	·570
720	2·513
721	12·027

No. of Sheet and Plan and No. on Plan.	Area in Acres.
Sheet CVII. 15:—	
(*contd.*) 722	15·987
723	2·887
724	·509
725	·660
726	·674
727	13·357
727a	·743
728	·717
729	·989
730	·775
731	2·142
732	·605
733	·328
734	1·195
735	15·048
736	·607
737	2·562
738	8·151
739	18·236
740	·459
741	28·144
742	·973
743	18·072
744	19·641
745	18·055
746	16·602
747	4·106
748	17·922
749	·979
750	·169
751	13·241
752	1·024
753	7·722
754	1·031
755	1·163
756	·758
757	·798
758	·630
759	1·066
760	4·899
761	1·354
762	25·035
763	·496
764	7·971
765	20·695
766	14·369
767	18·331
768	13·396
769	4·511
770	15·731

No. of Sheet and Plan and No. on Plan.	Area in Acres.
Sheet CVII. 15:—	
(*contd.*) 771	6·175
772	·647
773	·063
774	·196
775	14·779
776	13·477
777	1·312
778	15·749
779	·529
Sheet CVII. 16:—	
780	11·934
781	2·286
782	5·458
783	84·525
783a	10·260
784	5·460
784a	2·886
785	6·650
786	·815
787	6·421
788	6·063
789	388·870
789a	1·640
790	4·692
791	·604
792	·792
793	·334
794	11·760
795	11·259
796	·408
797	4·057
798	1·194
799	1·535
800	·978
801	1·351
802	9·606
803	·656
804	2·763
805	4·840
806	·836
807	2·698
808	3·740
809	·605
809a	1·350
810	2·873
811	·453
812	1·040
813	6·071

No. of Sheet and Plan and No. on Plan.	Area in Acres.
Sheet CVII. 16 :—	
(*contd.*) 814	·402
815	·823
816	1·933
817	·186
818	·255
819	·792
820	3·777
821	·719
822	·157
823	·265
Sheet CVIII. 13 :—	
823a	1·007
824	725·333
825	·584
826	·478
Sheet CXIII. 1 :—	
827	7·028
828	5·489
829	13·270
830	3·462
831	9·234
832	4·833
833	·166
834	1·726
835	8·733
836	1·328
837	·857
838	·325
839	·590
840	13·318
841	·436
842	·651
843	2·320
844	6·133
845	4·438
846	·409
847	·855
848	·888
849	8·348
850	7·738
851	1·060
852	10·043
853	·692
854	10·969
855	13·266
856	2·115
857	14·478
858	16·345
859	1·817

No. of Sheet and Plan and No. on Plan.	Area in Acres.
Sheet CXIII. 1 :—	
(*contd.*) 860	8·447
861	·323
862	4·560
863	10·129
864	27·346
865	4·014
866	·210
867	13·895
868	1·681
869	·725
870	·645
871	·820
872	2·099
873	1·223
874	12·715
875	4·697
876	4·653
877	·856
878	1·007
879	2·836
880	1·993
881	5·393
882	4·656
883	3·008
884	2·054
885	1·954
886	1·075
887	3·847
888	1·151
889	·523
890	3 217
891	1·335
892	2·752
893	2·190
894	3·866
895	·857
896	·618
897	·474
898	2·030
899	2·194
900	8·851
901	1·499
902	3·279
903	9·652
904	2·680
905	6·139
906	2·182
907	4·310
908	11·215
909	1·969
910	1·834

No. of Sheet and Plan and No. on Plan.	Area in Acres.
Sheet CXIII. 1 :—	
(*contd.*) 911	·409
912	1·420
913	2·206
914	·952
915	1·245
916	14·255
917	4·934
918	11·450
919	11·188
920	1·223
921	·898
922	·450
923	·485
924	3·386
925	18·560
926	·386
927	1·350
928	1·195
929	5·072
930	1·007
931	·406
932	·195
933	2·130
934	1·184
935	10·581
936	·778
937	2·356
938	1·088
939	8·002
940	·773
941	13·808
942	1·424
943	10·490
944	2·502
945	11·906
946	2·207
947	13·341
948	5·399
949	·417
950	·310
951	5·019
952	7·751
953	5·063
954	10·586
955	·668
956	10·724
Sheet CXIII. 2 :—	
957	216·422
958	3·455
959	6·273

No. of Sheet and Plan and No. on Plan.	Area in Acres.
Sheet CXIII. 2:—	
(*contd.*) 960	·858
961	1·544
962	·894
963	·185
964	·159
965	·349
966	2·400
967	4·861
968	·922
969	5·279
970	5·742
971	8·053
972	15·510
973	·574
974	·386
975	15·514
975a	·481
976	18·949
977	·273
978	1·218
979	3·927
980	17·579
981	17·531
982	18·332
983	·798
984	10·721
985	14·684
986	6·020
987	1·981
988	2·021
989	7·370
990	6·724
991	3·515
992	1·368
993	2·357
994	·457
995	·380
996	·240
997	4·064
997a	·390
998	1·404
998a	·200
999	15·145
1000	·273
1001	4·821
1002	·318
1003	·331
1004	6·035
1005	11·586
1006	28·267
1007	3·470
Sheet CXIII. 2:—	
(*contd.*) 1008	1·684
1009	·740
1010	2·153
1011	5·182
1011a	·263
1012	2·778
1013	1·454
1014	·448
1015	24 705
1016	·130
1017	·386
1018	·266
1019	5·241
1020	·675
1021	17·445
1022	15·172
1023	·765
1024	·363
1024a	1·040
1025	·560
1026	30·492
1027	·841
1028	·559
1029	11·903
1030	·447
1031	10·343
1032	·274
1033	·654
1034	6·383
1035	·413
1036	6·118
1037	1·649
1038	5·187
1039	19·140
1040	10·863
1041	7·798
1042	13·163
1043	·422
1044	5·725
1045	·492
1046	10·495
1047	1·018
1048	1·685
1049	1·236
1050	9·932
1051	20·000
1052	14·950
1053	2·180
1054	·458
1055	12·607
1056	1·185
Sheet CXIII. 2:—	
(*contd.*) 1057	14·385
1058	11·310
1059	8·357
1060	6·297
1061	·490
1062	9·163
1063	2·098
1063a	6·253
1064	3·150
1064a	1·361
1065	·668
1066	·497
1067	11·104
1068	4·274
1069	·388
1070	1·832
1071	·362
1071a	1·191
1072	1·396
1072a	2·717
1073	5·609
1074	·989
1075	4·114
1076	2·071
1077	20·948
Sheet CXIII. 3:—	
1078	22·089
1079	17·996
1080	·507
1081	1·456
1082	14·647
1083	1·221
1084	4·831
1085	26·136
1086	1·104
1087	1·179
1088	·122
1089	·182
1090	1·452
1091	24·264
1092	·330
1093	·169
1094	8·172
1095	8·111
1096	4·688
1097	35·738
1098	8·908
1099	2·183
1100	1·769
1101	·517

No. of Sheet and Plan and No. on Plan.	Area in Acres.
Sheet CXIII. 3:—	
(*contd.*) 1102	2·521
1103	2·467
1104	22·442
1105	2·699
1106	12·598
1107	16·973
1108	5·889
1109	3·940
1110	10·578
1111	·054
1112	·995
1113	6·632
1114	1·182
1115	1·251
1116	·286
1117	·389
1118	14·598
1119	5·737
1120	5·488
1121	1·467
1122	·557
1123	·857
1124	3·064
1125	2·181
1126	·402
1127	2·522
1128	1·433
1129	3·549

No. of Sheet and Plan and No. on Plan.	Area in Acres.
Sheet CXIII. 3:—	
(*contd.*) 1130	34·644
1131	·346
1132	·967
1133	·536
1134	·664
1135	1·472
1136	11·090
1137	1·513
1138	1·512
1139	2·393
1140	1·669
1141	2·889
1142	1·652
Sheet CXIII. 4:—	
1143	·949
1144	2·321
1145	·387
1146	·282
1147	1·706
1148	·449
1149	2·322
1150	1·410
1151	·947
1152	1·181
1153	·809
1154	2·293
1155	·149

No. of Sheet and Plan and No. on Plan.	Area in Acres.
Sheet CXIII. 5:—	
1156	3·108
1157	·226
1158	3·550
1159	2·944
1160	18·345
1161	·100
1162	·420
Sheet CXIII. 6:—	
1163	3·312
1164	·462
1165	7·480
1166	3·016
1167	·164
1168	5·878
1169	7·381
1170	·902
Area numbered	12786·547
Foreshore -	434·503
Area of the part of the Parish on the mainland - -	13221·050

CAVA.

Sheet CXIII. 14:—	
1171	·779
1172	7·406
1173	2·781
1174	·837
1175	·498
1176	1·773
1177	1·738
1178	·345
1179	·360
1180	2·486
1181	114·880
1182	6·909
1183	2·440
1184	5·866
1185	1·090

Sheet CXIII. 14:—	
(*contd.*) 1186	·109
1187	1·134
1188	8·971
1189	1·900
1190	·568
1191	·993
1192	·248
1193	·522
1194	4·290
1195	1·255
1196	1·424
1197	·269
1198	·563
1199	2·034
1200	·289

Sheet CXIII. 14:—	
(*contd.*) 1201	·105
1202	4·721
1203	1·907
1204	5·254
1205	21·113
1206	3·970
1207	2·536
1208	·712
1209	1·124
Area numbered	216·199
Foreshore -	42·609
Area of Cava -	258·808

No. of Sheet and Plan and No. on Plan.	Area in Acres.	No. of Sheet and Plan and No. on Plan.	Area in Acres.	No. of Sheet and Plan and No. on Plan.	Area in Acres.

HOLM OF HOUTON.

Sheet CXIII. 5:—	
1210	10·159
1211	21·732
Area numbered	31·891
Foreshore -	17·651
Area of Holm of Houton - -	49·542

RECAPITULATION.

12672·291	Land.
77·740	Roads.
262·729	Water.
9·977	Tidal water.
11·900	Saltings (foreshore).
494·763	Foreshore.
13529·400	Total area of the Parish of Orphir, in the County of Orkney and Shetland (Orkney).

INDEX TO PLACES

IN THE

PARISH OF ORPHIR.

COUNTY OF ORKNEY AND SHETLAND (ORKNEY).

Name of Place.	No. of Sheet. 6-inch scale.	No. of Sheet. 25·344 in. scale.
Akesley - -	CVII.	11
Bachylis - -	"	"
Barebrecks - -	"	"
Bellevue - -	"	14
Blackbraes - -	CXIII.	1
Blackburn Cottage -	CVII.	15
Breck - - -	"	11
Breck - -	CXIII.	1
Bruntland - -	CVII.	13
Bu' of Orphir -	CXIII.	2
Burnhouse - -	CVII.	15
Burnside - -	"	7
Buxa - -	"	13
Cava - - -	CXIII.	14
Chinegar - -	CVII.	15
Claybrae - -	"	7
Claypits - -	"	15
Clestron - -	"	13
Cornersquoy -	"	"
Corryhouse - -	CXIII.	1
Cott - -	CVII.	13
Cott - - -	"	15
Crombreck -	"	13
Croosteaths - -	"	14
Crya - -	"	"
Clowley - -	CXIII.	1
Culdigo - -	CVII.	13
Dale - - -	"	16
Dyke-end - -	"	"
Fea - - -	"	7
Fea - -	CXIII.	2
Ferndale - -	CVIII.	10
Fleck - -	CXIII.	1
Galaha - -	CVII.	15
Gear - -	CXIII.	2
Gerra - - -	CVII.	15
Gerwin - -	CXIII.	2
Glenrae - -	CVII.	13
Graysinn - -	"	14
Greenigo - -	CVIII.	9
Grindally - -	CXIII.	2
Groundwater -	CVII.	8
Ha - - -	CXIII.	4
Hall of Clestron -	CVII.	9
Hangaback - -	CXIII.	3
Hannibale - -	CVII.	11
Hillhouse - -	"	9
Hobbister - -	"	12
	CVIII.	9
Hobbister House -	CVII.	12
Houth - -	CXIII.	1
Houton - -	"	"
Houtonhead -	"	5
Inkster - -	"	2
Jackson Cottage -	CVIII.	9
Kebrow - -	CVII.	3
Kirbister Mill (Corn)	"	12
Kirbister - -	"	11
Langie - -	"	13
Langwell - -	"	"
Lash - -	CXIII.	4
Lingo - - -	CVII.	13
Linnadale - -	"	14
Little Houth -	CXIII.	1
Little Twartquoy -	CVIII.	9

Name of Place.	No. of Sheet. 6-inch scale.	No. of Sheet. 25·344 in. scale.
Longbanks -	CVII.	15
Lower Culdigo -	CXIII.	1
Lower Learquoy -	CVII.	15
Lower Scows -	"	7
Lower Sower -	CVI.	16
Mid House - -	CVIII.	9
Midland - -	CXIII.	2
Millhouse - -	CVI.	16
Moss - -	CXIII.	1
Mossaquoy - -	"	2
Mosshall - -	CVII.	13
Mounthooly -	CXIII.	2
Muckle House -	"	14
Muirhouse - -	"	4
Myre - - -	"	2
Myres - -	CVII.	13
Naversdale - -	"	7
Neland - -	CXIII.	2
Ness - - -	"	6
Nether Groundwater	CVII.	8
Newfield - -	"	13
Newplace - -	"	11
Newhouse - -	"	"
News - - -	CXIII.	1
North House -	"	14
Oback - - -	CVII.	3
Orakirk - -	CXIII.	1
Orien Cottage -	CVIII.	9
Orphir - - -	CXIII.	2, 3
Outer Dale -	CVII.	16
Outer Dyke-end -	"	"
Park Cottage -	CXIII.	1
Parkhouse - -	"	2
Petertown - -	"	1
Piggar - -	"	3
Point - - -	"	4
Quoyangry -	CVII.	13
Quoyclarks -	CXIII.	2
Quoy of Houton -	"	1
Russamire - -	CVII.	14
Scatinan - -	"	12
Schigibist - -	"	15
Scorradale - -	"	14
Scows - -	"	7
Sealand - -	CXIII.	1
Skaillbister - -	CVII.	7
Skaill - -	"	3
Smoogro - -	"	15
Smoogro House -	"	"
Sorpool - -	CXIII.	2
South Clestron -	CVII.	13
South House -	CXIII.	14
Suez - -	CVII.	15
Swanbister - -	"	"
Swanbister House -	{ " CXIII.	" 3
Swartabreck -	"	2
Tuskerbister -	CVII.	7
Twartquoy - -	CVIII.	9
Upper Grindally -	CXIII.	2
Upper Groundwater	CVII.	8, 12
Upper Learquoy -	"	15
Upper Quoy -	"	13
Upper Scows -	"	7
Upper Sower -	"	13
Uppertown -	CVIII.	9
Valley - -	CXIII.	4
Waterslap - -	CVII.	7
Waterslap - -	"	13
West Greenigo -	CVIII.	9
Westrow - -	CXIII.	2
Westquoy - -	CVII.	11
Windbreck -	CXIII.	2
Workwell - -	"	1
Yarfa - -	CVII.	15

LONDON:
Printed by George E. Eyre and William Spottiswoode
Printers to the Queen's most Excellent Majesty.
For Her Majesty's Stationery Office.
[.—50.—7/81.]

ORDNANCE SURVEY OF SCOTLAND.

BOOK OF REFERENCE TO THE PLAN

OF THE

PARISH OF OXNAM,

IN THE

COUNTY OF ROXBURGH,

CONTAINING 21223·319 ACRES.

COLONEL SIR HENRY JAMES, R.E., F.R.S., F.G.S., &c.

SUPERINTENDENT OF THE ORDNANCE SURVEY.

PRINTED AT THE ORDNANCE SURVEY OFFICE, SOUTHAMPTON.

1861.

Price One Shilling and Sixpence.

PARISH OF OXNAM

INDEX TO THE SHEETS

Where a change occurs in the boundaries, the symbol [o—o] is used to shew the part at which the change takes place.

EXPLANATORY REMARKS.

The Scale of the Parish Plans is the 1-2500th of the actual length on the ground, and is equal to 25·344 inches to a mile, which is very approximately equal to one square inch to one acre, the square of 1·0018 inch being equal to one acre.

The length of each sheet is 1½ miles, and the width 1 mile, the area of each sheet is therefore 960 acres.

Each enclosure has a reference number to the area which is given in this Book.

The Braces (*f*) on the plans are to indicate that the spaces so braced are included under the same reference number.

The Altitudes in feet above the Mean Level of the Sea are written thus—31·4.

The Scale of the Plans of the County is 6 inches to a mile, and each sheet contains the same area as 16 sheets of the Parish Plans. There is therefore a double reference number to each sheet, as VI. 9., the Roman Numerals referring to the County Plans, the Arabic Figures to the Parish Plans.

The following are the characters employed on the Ordnance Plans on the Scales of 1-2500, and 6 inches to a mile:—

County Names	C	Hundreds or Wards	W
Parishes	P	Townships	*T*
Extra Parochial	E	Division of Townships	*T*

Antiquities ..... ROMAN / Druidical or Saxon / Norman or Subsequent

The descriptions of the boundaries are shewn by the following initials:—

Centre of Stream	*C. S.*	Centre of Fence	*C. F.*
Centre of Road	*C. R.*	Top of Cop	*T. C.*
Side of Stream or Drain	*S. S.* or *S. D.*	Centre of Wall	*C. W.*
Root of Hedge	*R. H.*	Defaced	*Def.*
Face of Wall	*F. W.*	Track of Stream	*T. S.*

Undefined ..... *Und.*

Where a change occurs in the boundaries, the symbol [o—o] is used to shew the part at which the change takes place.

TABLE

FOR CONVERTING DECIMAL PARTS OF AN ACRE INTO ROODS AND PERCHES.

Perches.	0 Rood.	1 Rood.	2 Roods.	3 Roods.
0	0·000	0·250	0·500	0·750
1	0·006	0·256	0·506	0·756
2	0·012	0·262	0·512	0·762
3	0·019	0·269	0·519	0·769
4	0·025	0·275	0·525	0·775
5	0·031	0·281	0·531	0·781
6	0·037	0·287	0·537	0·787
7	0·044	0·294	0·544	0·794
8	0·050	0·300	0·550	0·800
9	0·056	0·306	0·556	0·806
10	0·062	0·312	0·562	0·812
11	0·069	0·319	0·569	0·819
12	0·075	0·325	0·575	0·825
13	0·081	0·331	0·581	0·831
14	0·087	0·337	0·587	0·837
15	0·094	0·344	0·594	0·844
16	0·100	0·350	0·600	0·850
17	0·106	0·356	0·606	0·856
18	0·112	0·362	0·612	0·862
19	0·119	0·369	0·619	0·869
20	0·125	0·375	0·625	0·875
21	0·131	0·381	0·631	0·881
22	0·137	0·387	0·637	0·887
23	0·144	0·394	0·644	0·894
24	0·150	0·400	0·650	0·900
25	0·156	0·406	0·656	0·906
26	0·162	0·412	0·662	0·912
27	0·169	0·419	0·669	0·919
28	0·175	0·425	0·675	0·925
29	0·181	0·431	0·681	0·931
30	0·187	0·437	0·687	0·937
31	0·194	0·444	0·694	0·944
32	0·200	0·450	0·700	0·950
33	0·206	0·456	0·706	0·956
34	0·212	0·462	0·712	0·962
35	0·219	0·469	0·719	0·969
36	0·225	0·475	0·725	0·975
37	0·231	0·481	0·731	0·981
38	0·237	0·487	0·737	0·987
39	0·244	0·494	0·744	0·994
40	0·250	0·500	0·750	1·000

N.B.—To convert Decimal Fractions of an Acre into Roods and Perches, multiply the decimal first by 4 and then by 40, preserving the same number of decimals in the product.

Example 1.

633·357 Acres.
4
1·428
40
A. R. P. 633 1 17 ..... 17·120

Example 2.

527·013 Acres.
4
·052
40
A. R. P. 527 0 2..... ... 2·080

PARISH OF OXNAM,

IN THE

COUNTY OF ROXBURGH.

No. of Sheet.	No. on Plan.	Area in Acres.	Description.
XXI. 3.	1	·959	Arable.
,,	2	·241	Rough pasture.
,,	3	13·179	Arable.
XXI. 7.	4	20·473	Arable, &c.
,,	5	·348	Mixed wood.
,,	6	·539	Mixed wood.
,,	7	1·414	Houses, yards, &c.
,,	8	1·110	Houses, gardens, &c.
,,	9	·215	Occupation road.
,,	10	·626	Arable.
,,	11	·173	Houses, gardens, &c.
,,	12	10·344	Pasture.
,,	13	18·924	Arable.
,,	14	·179	Houses, garden, &c.
,,	15	28·792	Arable.
,,	16	28·488	Arable.
,,	17	12·279	Arable.
,,	18	3·886	Public road.
,,	19	28·171	Arable.
,,	20	18·285	Arable.
,,	21	21·135	Arable.
,,	22	7·792	Mixed wood.
,,	23	23·479	Arable.
,,	24	1·652	Pasture, &c.
,,	25	15·604	Arable, &c.
,,	26	·228	Mixed wood.
,,	27	·515	Mixed wood.
,,	28	·592	Mixed wood.
,,	29	12·976	Arable.
,,	30	14·557	Arable, &c.
,,	31	11·520	Arable.
,,	32	22·452	Arable.
,,	33	23·352	Arable.
,,	34	·451	Mixed wood.
,,	35	3·727	Mixed wood, &c.
,,	36	·263	Arable.
,,	37	1·806	Houses, gardens, yards, &c.
,,	38	·748	Houses, gardens, yards, &c.
,,	39	5·773	Pasture, &c.
,,	40	·433	Occupation road.
		357·680	*Carried forward.*

No. of Sheet.	No. on Plan.	Area in Acres.	Description.
		357·680	*Brought forward.*
XXI. 7.	41	·488	Mixed wood.
,,	42	1·987	Mixed wood.
,,	43	1·101	Mixed wood.
,,	44	·553	Mill dam.
,,	45	15·725	Arable.
,,	46	·160	Houses, garden, &c.
,,	47	10·674	Pasture.
,,	48	11·653	Arable.
,,	49	11·849	Arable.
,,	50	24·993	Arable.
,,	51	3·394	Public road.
,,	52	24·004	Arable.
XXI. 8.	53	32·936	Arable.
,,	54	13·431	Arable.
,,	55	5·526	Pasture.
,,	56	4·422	Rough pasture.
,,	57	3·305	Fir plantation.
,,	58	32·759	Arable.
,,	59	2·382	Pasture.
,,	60	5·336	Rough pasture.
,,	61	·774	House, garden, &c.
,,	62	29·283	Arable.
,,	63	41·818	Pasture.
,,	64	38·122	Arable.
,,	65	1·558	Mixed wood.
,,	66	32·572	Pasture.
,,	67	19·780	Fir plantation.
XXI. 11.	68	8·358	Pasture.
,,	69	17·909	Arable.
,,	70	13·755	Arable.
,,	71	·423	Mixed wood.
,,	72	·382	House, garden, &c.
,,	72a	1·148	Houses, yards, &c.
,,	73	11·003	Arable.
,,	74	12·748	Arable.
,,	75	15·903	Arable, &c.
,,	76	14·428	Pasture.
,,	77	2·496	Brushwood.
,,	78	21·149	Arable.
,,	79	19·564	Arable.
,,	80	7·831	Arable.
,,	81	·190	House & gardens.
,,	82	1·130	Mixed wood.
,,	83	3·545	Mixed wood.
,,	84	25·226	Arable.
,,	85	15·064	Arable.
,,	86	6·218	Mixed wood.
,,	87	21·737	Arable.
,,	88	13·523	Arable.
,,	89	1·541	Brushwood.
		963·536	*Carried forward.*

No. of Sheet.	No. on Plan.	Area in Acres.	Description.
		963·536	*Brought forward.*
XXI. 11.	90	2·229	Pasture, &c.
,,	91	6·074	Arable.
,,	92	1·777	Arable.
,,	93	1·420	Church & grave-yard.
,,	94	·106	Houses, garden, &c.
,,	95	·263	Public road.
,,	96	·393	Arable.
,,	97	5·780	Public road.
,,	98	10·857	Pasture, &c.
,,	99	25·001	Pasture.
,,	100	14·485	Arable, &c.
,,	101	12·674	Arable.
,,	102	13·459	Arable.
,,	103	14·800	Arable, &c.
,,	104	13·273	Arable, &c.
,,	105	10·453	Arable.
,,	106	1·385	Mixed wood.
,,	107	2·089	Arable.
,,	108	2·425	Arable.
,,	109	2·710	Arable.
,,	110	2·056	Arable.
,,	111	·830	Mixed wood.
,,	112	13·026	Arable.
,,	113	2·333	Arable.
,,	114	9·669	Pasture, &c.
,,	115	19·906	Arable.
,,	116	14·784	Arable.
,,	117	12·569	Arable.
,,	118	26·432	Arable.
,,	119	14·761	Arable.
,,	120	·649	Houses, garden, &c.
,,	121	·453	Houses, garden, &c.
,,	122	·222	House, garden, &c.
,,	123	1·034	House, garden, &c.
,,	124	1·138	Arable.
,,	125	·455	Houses, gardens, &c.
,,	126	·501	Houses, garden, &c.
,,	127	·266	Pasture.
,,	128	1·214	Houses, garden, yards, &c.
,,	129	·292	Mixed wood.
,,	130	·689	Houses, garden, yards, &c.
,,	131	7·448	Arable.
,,	132	19·457	Arable.
,,	133	20·235	Arable.
,,	134	12·731	Arable.
,,	135	26·725	Fir plantation, &c.
,,	136	1·072	Fir plantation.
,,	137	16·467	Arable.
,,	138	13·072	Arable.
,,	139	2·251	Houses, yards, &c.
		1347·926	*Carried forward.*

No. of Sheet.	No. on Plan.	Area in Acres.	Description.
		1347·926	*Brought forward.*
XXI. 11.	140	2·296	Pasture, &c.
,,	141	·465	Houses, garden, &c.
,,	142	·472	Mill dam.
,,	143	20·263	Arable.
,,	144	·057	House & garden.
,,	145	·060	Houses & yards.
,,	146	11·442	Oxnam Water.
,,	147	20·132	Arable.
XXI. 12.	148	24·423	Arable, &c.
,,	149	24·646	Pasture.
,,	150	3·192	Arable.
,,	151	·856	Houses, garden, yards, &c.
,,	152	·672	Occupation road.
,,	153	1·715	Mixed wood, &c.
,,	154	2·743	Arable.
,,	155	9·339	Arable, &c.
,,	156	5·977	Pasture, &c.
,,	157	35·430	Arable.
,,	158	15·804	Mixed wood, &c.
,,	159	15·379	Arable.
,,	160	·231	Houses & garden.
,,	161	498·688	Rough pasture, &c.
,,	162	3·672	Fir plantation.
,,	163	1·888	Fir plantation.
,,	164	10·706	Arable.
,,	165	10·800	Arable.
,,	166	12·362	Arable.
,,	167	12·085	Arable, &c.
,,	168	12·615	Arable, &c.
,,	169	13·896	Rough pasture, &c.
,,	170	14·942	Rough pasture.
,,	171	5·576	Heathy pasture.
,,	172	16·663	Arable.
,,	173	15·523	Arable.
,,	174	4·854	Mixed wood.
,,	175	20·586	Rough pasture.
,,	176	99·886	Rough pasture, &c.
,,	177	15·623	Fir plantation.
,,	178	24·310	Fir plantation.
XXII. 9.	179	24·209	Arable, &c.
,,	180	26·741	Arable.
,,	181	170·410	Rough pasture, sheepfolds, &c.
,,	182	128·316	Rough pasture, sheepfolds, &c.
,,	183	13·363	Rough pasture, &c.
,,	184	18·177	Public road.
XXI. 14.	185	32·705	Arable.
,,	186	27·658	Arable, &c.
,,	187	4·287	Mixed wood.
,,	188	22·783	Arable.
,,	189	27·867	Arable, &c.
		2834·711	*Carried forward.*

No. of Sheet.	No. on Plan.	Area in Acres.	Description.
		2834·711	*Brought forward.*
XXI. 14.	190	1·232	Mixed wood.
,,	191	1·909	Mixed wood.
,,	192	24·801	Arable.
,,	193	23·924	Arable.
,,	194	22·818	Arable.
,,	194a	·081	Arable.
XXI. 15.	195	37·076	Arable.
,,	196	26·254	Arable.
,,	197	29·391	Arable.
,,	198	21·130	Arable, &c.
,,	199	25·708	Arable, &c.
,,	200	17·366	Arable, &c.
,,	201	1·325	Houses, gardens, yards, &c.
,,	202	·925	Arable, &c.
,,	203	2·082	Pasture, &c.
,,	204	21·452	Arable, &c.
,,	205	·220	Rough pasture.
,,	206	2·789	Mixed wood.
,,	207	36·884	Fir plantation.
,,	208	15·926	Arable, &c.
,,	209	5·174	Fir plantation.
,,	210	1·048	Fir plantation.
,,	211	19·972	Fir plantation.
,,	212	14·506	Arable, &c.
,,	212a	·686	Mill dam.
,,	213	14·752	Arable.
,,	214	7·821	Arable.
,,	215	5·371	Rough pasture, &c.
,,	216	2·019	Mixed wood.
,,	217	20·359	Arable.
,,	218	25·852	Arable.
,,	219	62·326	Arable.
,,	220	31·544	Arable.
,,	221	25·461	Arable.
,,	222	14·536	Public road.
,,	223	15·920	Arable.
,,	224	·172	Houses & gardens.
,,	225	266·479	Fir plantation, &c.
,,	226	5·329	Fir plantation.
,,	227	10·577	Fir plantation.
,,	228	·113	House & yard.
,,	229	1·297	Arable.
,,	230	38·195	Arable, &c.
,,	231	26·589	Arable, &c.
,,	232	·536	Houses, gardens, &c.
,,	233	1·444	Mill dam.
,,	234	4·581	Fir plantation.
,,	235	2·809	Fir plantation.
,,	236	4·276	Fir plantation.
,,	237	16·813	Arable.
		3794·561	*Carried forward.*

No. of Sheet.	No. on Plan.	Area in Acres.	Description.
		3794·561	*Brought forward.*
XXI. 15.	238	1·680	Houses, yards, &c.
,,	239	157·864	Heathy pasture, &c.
,,	240	16·317	Arable.
,,	242	·511	Pasture.
XXI. 16.	243	26·916	Arable.
,,	244	30·521	Arable.
,,	245	199·075	Rough pasture, &c.
,,	246	2·757	Fir plantation.
,,	247	9·662	Fir plantation.
,,	248	·564	Fir plantation.
,,	249	376·613	Rough pasture, &c.
,,	250	28·908	Arable.
,,	251	1·061	Arable.
,,	252	·199	Houses & garden.
,,	253	6·289	Arable, &c.
,,	254	21·028	Arable.
,,	255	29·174	Pasture, &c.
,,	256	6·991	Pasture, &c.
,,	257	16·340	Arable.
,,	258	20·302	Arable.
,,	259	·799	Wood.
,,	260	1·593	Wood.
,,	261	·499	Wood.
,,	262	·269	Wood.
,,	263	·590	Houses, garden, yards, &c.
,,	264	3·387	Pasture & house.
,,	265	3·141	Rough pasture.
,,	266	11·005	Pasture, &c.
,,	267	17·511	Arable.
,,	268	6·298	Pasture, &c.
,,	269	1·443	Arable.
,,	270	·725	Houses, garden, yards, &c.
,,	271	5·098	Arable, &c.
,,	272	1·136	Mixed wood.
,,	273	3·420	Pasture, &c.
,,	274	·758	Houses, garden, & yards.
,,	275	13·141	Arable.
,,	276	11·541	Pasture, &c.
,,	277	19·113	Arable, &c.
,,	278	10·671	Arable.
,,	279	9·623	Arable.
,,	280	68·180	Pasture.
,,	281	4·048	Fir plantation.
,,	282	28·644	Arable.
,,	283	24·913	Arable.
,,	284	4·760	Fir plantation.
,,	285	15·881	Public road.
,,	286	21·558	Arable.
,,	287	·286	Garden.
,,	288	·871	Occupation road.
		5038·235	*Carried forward.*

No. of Sheet.	No. on Plan.	Area in Acres.	Description.
		5038·235	*Brought forward.*
XXI. 16.	289	9·439	Pasture, &c.
,,	290	17·103	Pasture, &c.
,,	291	·428	Houses, gardens, &c.
,,	292	1·009	Houses, gardens, &c.
,,	293	·515	Houses, yards, &c.
,,	294	·300	Houses, &c.
,,	294a	·785	Houses, garden, yards, &c.
,,	295	9·310	Arable.
XXII. 13.	296	7·733	Rough pasture, &c.
,,	297	20·886	Arable.
,,	298	4·223	Mixed wood.
,,	299	18·186	Arable.
,,	300	11·760	Rough pasture, &c.
,,	301	42·336	Pasture, &c.
,,	302	·363	Pasture, &c.
,,	303	·219	Houses & garden.
,,	304	15·034	Arable.
,,	305	14·027	Arable.
,,	306	12·987	Arable, &c.
,,	307	21·201	Arable, &c.
,,	308	358·831	Rough pasture, &c.
,,	309	8·782	Arable, &c.
,,	310	12·774	Arable.
,,	311	13·547	Arable.
,,	312	·410	Mixed wood.
,,	313	3·420	Mixed wood.
,,	314	3·609	Mixed wood.
,,	315	579·625	Rough pasture, &c.
,,	316	110·030	Rough pasture, &c.
XXVII. 2.	317	1·851	Houses, gardens, &c.
,,	317a	·186	Mill dam.
,,	318	·746	Arable.
,,	319	·743	Pasture.
,,	320	3·804	Mixed wood.
,,	321	·732	Public road.
,,	322	8·263	Arable.
,,	323	19·141	Public road.
,,	324	13·896	Pasture.
,,	325	·266	Houses, garden, &c.
,,	326	41·463	Arable, &c.
,,	327	1·962	Mixed wood.
,,	328	2·880	Fir plantation.
,,	329	2·809	Fir plantation.
,,	330	45·122	Arable.
,,	331	16·653	Arable.
,,	332	7·787	Arable.
,,	333	27·360	Arable, &c.
,,	334	3·919	Arable.
,,	335	·629	Wood.
,,	336	39·458	Wood.
		6576·777	*Carried forward.*

No. of Sheet.	No. on Plan.	Area in Acres.	Description.
		6576·777	*Brought forward.*
XXVII. 2.	337	15·341	Arable.
,,	338	18·358	Arable.
,,	339	48·587	Arable.
,,	340	13·373	Mixed wood, &c.
,,	341	1·428	Wood.
,,	343	11·896	Arable.
,,	344	10·137	Jed Water.
,,	345	10·773	Arable.
,,	346	29·719	Arable.
,,	347	25·028	Arable.
,,	348	3·505	Rough pasture & trees.
,,	349	38·255	Arable.
XXVII. 3.	350	8·523	Fir plantation.
,,	351	1·019	Fir plantation.
,,	352	109·519	Fir plantation, &c.
,,	353	7·121	Fir plantation.
,,	354	20·389	Arable.
,,	355	14·582	Arable.
,,	356	4·164	Public road.
,,	357	29·522	Arable, &c.
,,	358	419·973	Heathy pasture, &c.
,,	359	23·613	Arable.
,,	360	26·006	Arable.
,,	361	19·439	Arable.
,,	362	10·558	Arable.
,,	363	9·094	Arable.
,,	364	10·029	Arable.
,,	365	10·487	Arable.
,,	366	3·532	Arable.
,,	367	7·831	Arable.
,,	368	1·350	Fir plantation.
,,	369	1·105	Fir plantation.
,,	370	1·784	Pasture, &c.
,,	370a	·380	Occupation road.
,,	371	·371	Houses, garden, & yards.
,,	372	14·091	Arable.
,,	373	7·737	Arable.
,,	374	11·924	Arable.
,,	375	11·353	Arable.
,,	376	1·377	Arable.
,,	377	16·790	Arable, &c.
,,	378	23·773	Arable, &c.
,,	379	11·930	Arable.
,,	380	6·659	Arable.
,,	381	15·054	Arable.
,,	382	1·989	Houses, gardens, & yards.
,,	383	1·022	Houses, gardens, &c.
,,	384	·561	Occupation road.
,,	385	2·511	Mixed wood, &c.
,,	386	15·002	Arable.
		7685·341	*Carried forward.*

No. of Sheet.	No. on Plan.	Area in Acres.	Description.
		7685·341	*Brought forward.*
XXVII. 3.	387	2·416	Public road.
,,	388	14·023	Fir plantation.
,,	388a	3·891	Fir plantation.
,,	389	2·221	Pasture.
,,	390	·568	Arable & houses.
,,	391	20·131	Arable.
,,	392	15·485	Arable.
,,	393	41·722	Arable.
XXVII. 4.	394	10·130	Arable.
,,	395	1·043	Fir plantation.
,,	396	1·344	Fir plantation.
,,	397	4·808	Pasture, &c.
,,	398	9·873	Arable.
,,	399	8·613	Arable, &c.
,,	400	·097	House, gardens, &c.
,,	401	·156	House, gardens, &c.
,,	402	·628	Houses, yard, &c.
,,	403	1·705	Fir plantation.
,,	404	12·167	Arable, &c.
,,	405	14·324	Arable.
,,	406	24·052	Arable.
,,	407	9·402	Arable.
,,	408	1·749	Fir plantation.
,,	409	1·764	Fir plantation, &c.
,,	410	106·244	Rough pasture, &c.
,,	411	6·759	Pasture.
,,	412	2·759	Rough pasture, &c.
,,	413	14·075	Arable.
,,	414	·186	Houses, gardens, &c.
,,	415	16·160	Arable.
,,	416	6·012	Arable.
,,	417	6·247	Arable, &c.
,,	418	·122	Houses & garden.
,,	419	·103	Houses & garden.
,,	420	·183	Houses, garden, &c.
,,	421	6·224	Arable.
,,	422	10·916	Arable, &c.
,,	423	8·650	Arable, &c.
,,	424	9·717	Arable.
,,	425	7·933	Arable.
,,	426	·183	Mill dam.
,,	427	142·790	Rough pasture, &c.
,,	428	7·111	Fir plantation.
,,	429	21·275	Arable.
,,	430	19·383	Arable.
,,	431	18·190	Arable, &c.
,,	432	2·342	Pasture.
,,	433	1·096	Pasture, &c.
,,	434	806·002	Mountain grass land, sheepfolds, &c
XXVIII. 1.	434a	16·753	Arable.
		9125·068	*Carried forward.*

No. of Sheet.	No. on Plan.	Area in Acres.	Description.
		9125·068	*Brought forward.*
XXVIII. 1.	435	6·470	Pasture.
,,	436	16·113	Arable.
,,	437	15·019	Arable.
,,	438	4·941	Fir plantation.
,,	439	8·975	Rough pasture.
,,	440	6·393	Pasture.
,,	441	209·607	Mountain grass land, sheepfolds, &c
,,	442	13·103	Arable.
,,	443	13·354	Arable.
,,	444	13·601	Arable, &c.
,,	445	13·280	Arable.
,,	446	·411	Pasture, &c.
,,	447	334·968	Rough pasture, sheepfold, &c.
XXVIII.	448	1·975	Pasture.
XXVII. 6.	449	1·722	Public road.
,,	450	7·299	Wood.
,,	450a	1·170	Rough pasture.
XXVII. 7.	451	43·894	Arable.
,,	452	18·491	Arable.
,,	453	41·945	Arable.
,,	454	7·168	Fir plantation.
,,	455	9·948	Wood (chiefly fir).
,,	455a	·938	Public road.
,,	456	3·567	Public road.
,,	457	·564	House, garden, &c.
,,	458	58·357	Rough pasture, &c.
,,	459	58·752	Rough pasture, &c.
,,	460	11·668	Rough pasture, &c.
,,	461	1·351	Arable.
,,	462	·245	Houses, gardens, &c.
,,	463	5·424	Mixed wood. } Chiefly Fir.
,,	464	3·704	Mixed wood. } Chiefly Fir.
,,	465	1·003	Mixed wood. } Chiefly Fir.
,,	466	14·247	Arable.
,,	467	12·795	Arable.
,,	468	14·113	Arable.
,,	469	·410	Houses, garden, &c.
,,	470	·422	Mixed wood.
,,	471	·261	Mixed wood.
,,	472	8·356	Arable.
,,	473	13·586	Arable, &c.
,,	474	14·809	Pasture.
,,	475	349·501	Heathy pasture, sheepfold, &c.
,,	476	9·532	Arable.
,,	477	10·441	Arable, &c.
,,	478	7·836	Arable.
,,	479	3·905	Mixed wood (chiefly fir).
,,	480	11·889	Arable.
,,	481	7·357	Arable.
,,	482	6·551	Pasture.
		10546·499	*Carried forward.*

No of Sheet.	No. on Plan.	Area in Acres.	Description.
		10546·499	*Brought forward.*
XXVII. 7.	483	·982	Fir plantation.
,,	484	·676	Fir plantation.
,,	485	3·574	Fir plantation.
,,	486	10·358	Arable.
,,	487	·402	Occupation road.
,,	488	1·031	Mixed wood.
,,	489	1·109	Houses, garden, yards, &c.
,,	490	1·235	Pasture.
,,	491	3·143	Mixed wood (chiefly fir).
,,	492	10·577	Arable.
,,	493	7·086	Arable.
,,	494	7·560	Arable.
,,	495	8·170	Pasture.
,,	496	5·452	Pasture.
,,	497	·230	Mill dam.
,,	498	16·479	Arable.
,,	499	178·798	Mountain grass land.
,,	500	·932	Fir plantation.
XXVII. 8.	501	21·501	Arable, &c.
,,	502	6·905	Arable.
,,	503	5·118	Arable.
,,	504	15·744	Arable.
,,	505	438·660	Mountain grass land, sheepfold, &c.
,,	506	2·546	Fir plantation.
,,	507	·160	Mill dam.
,,	508	1·560	Mixed wood.
,,	509	·883	Mixed wood.
,,	510	·330	Occupation road.
,,	511	·449	Houses, garden, &c.
,,	512	1·224	House & yards.
,,	513	1·430	Arable.
,,	514	16·587	Arable.
,,	515	6·803	Arable.
,,	516	9·939	Arable.
,,	517	10·113	Arable.
,,	518	9·311	Arable.
,,	519	·699	Occupation road.
,,	520	·807	Mixed wood.
,,	521	1·297	Mixed wood.
,,	522	3·412	Mixed wood.
XXVIII. 5.	523	1·495	Pasture.
,,	524	14·096	Arable.
,,	525	6·637	Mixed wood.
,,	526	6·809	Pasture.
,,	527	13·927	Pasture.
,,	528	·850	Houses, gardens, yards, &c.
,,	529	6·917	Mixed wood (chiefly fir).
,,	530	4·716	Public road.
,,	531	895·033	Mountain grass land, sheepfold, &c.
,,	532	3·396	Public road.
		12313·647	*Carried forward.*

No. of Sheet.	No. on Plan.	Area in Acres.	Description.
		12313·647	*Brought forward.*
XXVIII. 5.	533	6·003	Fir plantation.
XXVIII.	534	30·776	Pasture.
,,	535	·437	Pasture.
,,	536	2·051	Fir plantation.
,,	537	3·488	Fir plantation.
,,	538	·428	Pasture.
XXVII. 11.	539	1·819	Kaim Burn.
,,	540	2·492	Pasture, &c.
,,	541	2·450	Wood. } Chiefly Fir.
,,	542	·233	Wood.
,,	543	1·926	Wood.
,,	544	117·261	Mountain grass land, sheepfold, &c.
,,	545	7·430	Arable.
,,	546	153·524	Mountain grass land, sheepfold, &c
,,	547	·620	Occupation road.
,,	548	14·511	Mixed wood (chiefly fir).
,,	549	·622	Pasture, &c.
,,	550	·390	Houses, gardens, &c.
,,	551	·229	Houses, gardens, &c.
,,	552	7·144	Pasture, &c.
,,	553	4·606	Mixed wood. } Chiefly Fir.
,,	554	1·730	Mixed wood.
,,	555	16·096	Arable.
,,	556	·275	Houses & gardens.
,,	557	·852	Pasture.
,,	558	·439	Loch (part of).
,,	559	46·336	Mountain grass land, &c.
,,	560	2·681	Mixed wood.
,,	561	3·134	Fir plantation.
,,	562	·971	Mixed wood.
,,	563	4·337	Wood (chiefly fir).
,,	564	7·253	Pasture.
,,	565	·370	Mixed wood.
XXVII. 15.	566	2·012	Mountain grass land.
,,	566a	·469	Mountain grass land.
XXVII. 12.	567	565·326	Mountain grass land, &c.
,,	568	1·264	Fir plantation.
,,	569	1·823	Fir plantation.
,,	570	4·481	Fir plantation.
,,	571	·926	Fir plantation.
,,	572	14·780	Arable.
,,	573	18·138	Arable.
,,	574	·187	Houses & garden.
XXVIII. 9.	575	2·583	Fir plantation.
,,	576	9·327	Pasture, &c.
,,	577	29·854	Arable, &c.
,,	578	31·875	Arable.
,,	579	27·875	Arable, &c.
,,	580	27·788	Arable, &c.
,,	581	22·080	Arable.
		13517·349	*Carried forward*

No. of Sheet.	No. on Plan.	Area in Acres.	Description.
		13517·349	*Brought forward.*
XXVIII. 9.	582	·699	Grave-yard & site of chapel.
,,	583	·442	Houses, gardens, &c.
,,	584	9·033	Arable.
,,	585	10·430	Arable.
,,	586	21·770	Arable, &c.
,,	587	21·489	Pasture, &c.
,,	588	39·352	Rough pasture, &c.
,,	589	·552	Mixed wood, &c.
,,	590	·319	Mixed wood.
,,	591	·380	Mixed wood.
,,	592	1·553	Houses, garden, yards, &c.
,,	593	1·128	Arable.
,,	594	1·724	Mixed wood.
,,	595	18·423	Arable, &c.
,,	596	1·178	Houses, garden, yards, &c.
,,	597	·485	Garden.
,,	598	5·104	Pasture, &c.
,,	599	5·299	Pasture.
,,	600	146·007	Mountain grass land, sheepfold, &c
,,	601	17·639	Arable, &c.
XXVIII. 13.	602	2227·448	Mountain grass land, sheepfolds, &c
,,	603	4·578	Mixed wood (chiefly fir).
,,	603a	·136	Mill dam.
XXVIII. 14.	604	·665	Mixed wood.
,,	605	584·393	Mountain grass land, sheepfolds, &c
,,	606	5·393	Kale Water.
,,	607	6·451	Public road.
,,	608	6·241	Arable.
,,	609	1·790	Pasture.
,,	610	1·009	Arable.
,,	611	·864	Houses, garden, yards, &c.
,,	612	·281	Mixed wood.
,,	613	2·734	Arable.
,,	614	3·684	Arable.
,,	614a	2·766	Arable, &c.
,,	615	10·170	Arable.
,,	616	7·880	Pasture.
,,	617	12·053	Arable.
,,	618	5·923	Pasture, &c.
,,	619	6·653	Pasture, &c.
,,	620	·482	Houses & garden.
,,	621	12·796	Pasture.
,,	622	6·638	Pasture.
,,	623	6·551	Pasture.
,,	624	14·636	Pasture.
,,	625	·908	Pasture, &c.
,,	626	·770	Pasture.
,,	627	·968	Arable.
,,	628	4·296	Pasture, &c.
,,	629	·621	Houses, garden, &c.
		16760·133	*Carried forward.*

No. of Sheet.	No. on Plan.	Area in Acres.	Description.
		16760·133	*Brought forward.*
XXVIII. 14.	630	15·072	Pasture.
XXVIII.	631	1·623	Pasture.
XXXV.	632	13·261	Pasture, house, garden, &c.
,,	633	3·367	Mixed wood (chiefly fir).
,,	634	3·032	Mixed wood.
,,	635	11·336	Pasture, house, & garden.
,,	636	2315·230	Mountain grass land, sheepfold, &c
,,	637	7·928	Mixed wood.
,,	638	2092·337	Mountain grass land, sheepfold, &c
		21223·319	

RECAPITULATION.

21080·879	Land.
33·280	Water.
109·160	Public Roads.
21223·319	Total Area of the Parish of Oxnam, in the County of Roxburgh.

INDEX TO PLACES

IN THE

PARISH OF OXNAM.

COUNTY OF ROXBURGH.

Name of Place	No. of Sheet. 6 inch scale.	No. of Sheet. 25·344 in. scale.	Descriptive Remarks.
Burnfoot.	XXI.	11	Cottages.
Batts.	,,	12	A cottage.
Bloodylawshill Plantation.	,,	16	
Bloodylaws.	,,	15, 16	A farmsteading.
Birkenside Plantation.	XXVII.	2	
Birkenside Cottages	XXI.	15	
Bloodylaws Hill.	,,	15, 16	
Burnmouth.	,,	16	A cottage.
Burykers.	,,	16	A hill feature.
Bleaklaw Bog.	XXII.	13	
Braidknowehead Plantation	,,	13	
Bleak Law.	XXVIII.	1	
Blackhall Hill.	,,		
Broom Hill.	XXXV.		
Brownhart Law.	,,		
Berrystell Fell.	,,		
Ballplay Rig	,,		
Coppuck.	XXI.	7	A farmsteading.
Church.	,,	11	
Cleuchside.	,,	12	A farmsteading.
Crook Knowes.	,,	12	
Caw Hill.	XXII.	9	
Cringleburn.	XXI.	15	A cottage and saw-mill.
Cunzierton Hill	XXII.	13	
Cleikum Inn	XXVII.	2	
Colvin's Hill	,,	4	
Cheviot Hills.	XXVIII.		
Catcleuch Hill.	XXXV.		
Chew Edge.	,,		A hill.
Coquet Head.	,,		
Dolphinston Moor.	XXVII.	2, 3, 7	
Dolphinston.	,,	3	A farmsteading.
Dovesford.	,,	7	A hamlet.
Dod Hill.	,,	11	
Everton-bush.	,,	7	A farmsteading.
Everton Hill	,,	11	
Everton.	,,	11	A dwelling house.
Falla.	,,	8	A farmsteading.

Name of Place.	No. of Sheet. 6 inch scale.	No. of Sheet. 25·344 in. scale.	Descriptive Remarks.
Fawhope Plantation	XXVIII.	13	
Fawhope Rig.	,,	13	
Fairloans.	XXXV.		A cottage.
Fawhope.	,,		A cottage.
Fairwood Fell.	,,		
Gaisty Law.	XXVIII.		
Grindstone Law.	XXXV.		
Greentae Rig.	,,		
Gled Plantation.	XXVIII.	9	
Hillhead Plantation	XXI.	7	
Harden Mains.	,,	7	A farmsteading
Henwood.	,,	11	A ravine.
Harden Hill Head.	,,	12	
Harkers	XXII.	13	A cottage.
Heugh Law.	XXVIII.	9	
Henfield.	,,	9, 13	A hill district.
Hindhope Hill.	,,		
Hazelton.	,,		A ruin.
Hunthall Hill.	,,		
Hungry Law	XXXV.		
Hawkwillow Fell.	,,		
Jock's Hill.	XXVII.	4	
Kirkstile.	XXI.	11	A cottage.
Ladfield	XXVII.	3	A cottage.
Lawsuit Law.	,,	8	
Loddan Hill.	XXVIII.	14	
Lamblair Edge.	XXXV.		
Millheugh.	XXI.	11	A farmsteading.
Millheugh Mains.	,,	11	A cottage.
Manse.	,,	11	Residence of parish minister.
Mossburnford Tower (site of)	,,	14	
Middlesknowes.	XXVIII.	5	A farmsteading.
Mid Hill.	,,		
Neuk Cottages.	XXI.	11	
Neukhillhead Plantation	,,	15	
Newhouses.	,,	11	Two cottages.
Newbigging-bush	,,	15, 16	A farmsteading.
Newbigging.	XXVII.	4	A large farmsteading.
Newbigging Townhead	,,	4	A cottage.
Newhouses.	,,	7	Two cottages.
Narrows	,,	11	A cottage.
Nether Hindhope	XXVIII.	14	A farmsteading
Oxnam.	XXI.	11	A village.
Oxnam Neuk.	,,	11	A farmsteading.

Name of Place.	No. of Sheet. 6 inch scale.	No. of Sheet. 25·344 in. scale.	Descriptive Remarks.
Oxnamraw Hill	XXI.	16	
Pierslaw Plantation	"	8	
Piers Laws.	"	12	
Plea Shank.	XXVIII.	1	A hill.
Pennymuir Hill.	"	9	
Priests Field	"	9, 13	A district.
Plenderleith.	"	9	A farmsteading.
Pennymuir Rig	"		
Pennymuir.	"		A public house.
Peat Shank.	XXXV.		A hill.
Park Law	"		
Quarry Hill	XXII.	13	
Riccalton.	XXVIII.	9	A farmsteading.
Shothead.	XXI.	8	A cottage.
Schools	"	15, 16	Parochial.
Swineside Hall	"	16	A farmsteading.
Swineside Townhead.	"	16	A farmsteading.
Swineside Mill	"	16	A corn mill.
Swineside Townfoot	"	16	A farmsteading.
Stotfield Hill	XXVII.	11	
Stotfieldhill.	"	11	A farmsteading
Stripend	"	12	A cottage.
Stoney Law.	XXVIII.	9	
Swinlee Hope.	XXXV.		
Towery Plantation.	XXI.	11, 13	
Townfoot Hill	XXII.	9	
Towbank Plantation	XXI.	15	
Townfoot Plantation	XXII.	13	
The Law.	XXVII.	4	
Townfoot.	XXVIII.	9	Three cottages.
Upper Hindhope	"	14	A farmsteading.
Watling Street	XXI.	3, 7, 8	A Roman road.
Whinny Shank	XXVIII.	1	
Watch Shank.	XXXV.		
Whiteside Hill	"		

AGENTS FOR THE SALE

OF THE

ORDNANCE PLANS.

ENGLAND.

London	Mr. J. Arrowsmith, 10, Soho Square, W. Messrs. Letts, Son, & Co., 8, Royal Exchange, E.C. Messrs. Longman & Co., Paternoster Row, E.C. Mr. E. Stanford, 6, Charing Cross, S.W. Messrs. Vacher & Son, 29, Parliament Street, S.W Messrs. Webster & Co., 60, Piccadilly, W. Messrs. G. Philip & Son, 32, Fleet Street, E.C.; & L'pool. Mr. J. Wyld, Charing Cross. Dr. J. J. Whitty, C.E., 35, Parliament Street, S.W.
Appleby	Mr. J. Whitehead.
Alnwick	Mr. M. Smith.
Bath	Messrs. Sims & Son.
Birmingham	Messrs. Napper & Wright
Beverley	Mr. John Kemp.
Bolton	Mr. H. Bradbury.
Bristol	Mr. John Lavars.
Bishop Auckland	Mr. M. Braithwaite.
Barnard Castle	Messrs. J. & R. W. Atkinson.
Cleveland, Yorkshire	Mr. George Dixon.
Cardiff	Mr. Hugh Bird.
Carlisle	Messrs. Thurnam & Sons.
Coventry	Mr. Edward Wright.
Chelmsford	Mr. Thomas B. Arthy.
Darlington	Mr. H. Penney.
Durham	Mr. George Andrews.
Fareham	Mr. George Sutton.
Gloucester	Messrs. G. J. Wait & Co.
Great Ayton, nr. Stokesley, Yorkshire	Mr. G. Dixon.
Hartlepool	Messrs. Pearson & Co.
Huddersfield	Mr. A. L. Peace.
Hull	Mr. J. W. Leng.
Kirkby Lonsdale	Mr. R. Morphet.
Kendal	Mr. T. Atkinson.
Keswick	Mr. James Mayo.
Liverpool	Messrs. G. Philip & Son. Messrs. Webb & Hunt. Mr. J. R. Isaac.
Leeds	Mr. J. Smith.
Longton	Mr. F. S. Wright.
Longport, Staff.	Mr. Evans.
Malton	Mr. H. Smithson.
Manchester	Mr. G. Simms. Mr. W. T. Hansbrow, 59, King Street
North Shields	Messrs. Phillipson & Hare.
Norwich	Mr. H. Pigg.

NEWCASTLE.....	Mr R Turner.
NOTTINGHAM	Mr. R. Sutton.
OLDHAM	Mr. John Hirst.
OXFORD	Messrs. Spiers & Son.
PENRITH.....	Mr. B. T. Sweeten.
PORTSMOUTH	Mr. W. H. Charpentier.
PLYMOUTH	Mr. J. Land.
PRESTON	Mr. R. Veevers.
READING.....	Mr. G. Lovejoy.
ROCHDALE	Mr. E. Wrigley.
RICHMOND, Yorkshire	Mr. J. Bell.
RIPON	Messrs. Johnston & Co.
SCARBOROUGH....	Mr. S. W. Thcakstone.
SETTLE	Mr. J. Wildman.
SHEFFIELD.....	Mr. H. Pawson.
SWANSEA.....	Mr. E. Pcarce.
STOCKTON-ON-TEES	Messrs. Jennett & Co.
SOUTHAMPTON ..	Mr. W. Sharland.
SUNDERLAND	Mr. W. H. Hills.
THIRSK	Mr. W. Bransby.
ULVERSTON.....	Mr. Soulby.
WAKEFIELD	Messrs. Hicks & Allen.
WIGAN	Mr. S. G. Bucknall.
WHITEHAVEN....	Messrs. Callender & Dixon.
WINDERMERE....	Mr. J. Garnett.
YORK	Mr. J. Glaisby.

SCOTLAND

EDINBUBGH.....	Mcssrs. Johnston, 4, St. Andrew Square. Messrs. Black, North Bridge. Mr. T. C. Jack, Princes Street.
AYR	Mr. John Dick.
ABERDEEN	Messrs. Keith & Gibb.
AIRDRIE, Lanarksh	Mr. Thomas Forsyth.
ANNAN.....	Mr. William Cuthbertson.
BATHGATE	Mr. J. Johnston.
CUPAR	Mr. S. Robinson.
DUMFRIES	Mr. Sinclair.
DUNFERMLINE ..	Messrs. Miller & Son.
DUNSE	Mr. George Johnston.
DUNDEE	Mr. C. D. Chalmers.
GLASGOW.....	Messrs. J. Smith & Son. Mcssrs. J. Lumsden & Son.
HADDINGTON	Mr. J. Millen.
HAWICK	Mr. William Symc.
JEDBURGH	Messrs. A. & W. Easton.
KIRKCALDY.....	Mr. J. J. Wilson.
KIRKCUDBRIGHT..	Mr. J. Nicholson.
KELSO	Mr. J. H. Rutherford.
LINLITHGOW	Mr. A. Waldic.
NEWTON STEWART	Miss A. Watson.
MOFFAT	Mr. William Muir.
PERTH	Mrs. C. Paton.
PEEBLES	Mr. R. Stirling.
PAISLEY	Mr. William McIntyre.
SELKIRK	Mr. G. Lewis.
STIRLING.....	Mr. Robert S. Shearer.

IRELAND.

Dublin	Messrs. Hodges & Smith, Grafton Street. Messrs. Brassington & Gale, 6, Bachelor's Walk. Dr. J. J. Whitty, C.E.; and at London. Messrs. Thom & Son, 87 & 88, Abbey Street.
Armagh	Mr. John McWatters.
Athlone	Mr. James Martin.
Belfast	Mr. James Magill.
Cork	Mr. Francis Guy.
Carlow	Mr. Thomas Edwards.
Cavan	Mr. John Fegan.
Clonmell	Mr. James O'Neill.
Drogheda	Mr. Michael Daly.
Enniskillen	Mr. William Trimble.
Galway	Mr. Thomas Croker.
Kilkenny	Mr. William Nicholson.
Londonderry ..	Mr. Hempton.
Mallow	Mr. Joseph Johns.
Mullingar	Mr. Sampson Wallis.
Newry	Mr. Robert Greer.
Omagh	Mr. John Nelis.
Waterford	Mr. Thomas S. Harvey
Wexford	Mr. F. S. Davis.

ORDNANCE SURVEY OF SCOTLAND.

BOOK OF REFERENCE TO THE PLAN

OF THE

PARISH OF OYNE,

IN THE

COUNTY OF ABERDEEN,

CONTAINING 10151·100 ACRES.

COLONEL SIR HENRY JAMES, R.E., F.R.S., F.G.S., &c.,
SUPERINTENDENT OF THE ORDNANCE SURVEY.

PRINTED AT THE ORDNANCE SURVEY OFFICE, SOUTHAMPTON.

1868.

Price Two Shillings.

ıe ground,
ual to one

, the area

Book.

ɜ included

–31·4.

:t contains
ɜ reference
nty Plans,

he Scales

.... W

.... T

..... T

axon

ubsequent

:—

... *C.F.*
... *T.C.*
... *C.W.*
... *Def.*
... *T.S.*

show the

EXPLANATORY REMARKS.

The Scale of the Parish Plans is the 1-2500th of the actual length on the ground, and is equal to 25·344 inches to a mile, which is very approximately equal to one square inch to one acre, the square of 1·0018 inch being equal to one acre.

The length of each sheet is one and a-half miles, and the width one mile, the area of each sheet is therefore 960 acres.

Each enclosure has a reference number to the area which is given in this Book.

The Braces [⎫] on the plans are to indicate that the spaces so braced are included under the same reference number.

The Altitudes in feet above the Mean Level of the Sea are written thus —31·4.

The Scale of the Plans of the County is 6 inches to a mile, and each sheet contains the same area as 16 sheets of the Parish Plans. There is, therefore, a double reference number to each sheet as VI. 9., the Roman Numerals referring to the County Plans, the Arabic Figures to the Parish Plans.

The following are the characters employed on the Ordnance Plans on the Scales of 1-2500 and 6 inches to a mile:—

County Names	C	Hundreds or Wards	W
Parishes	P	Townships	T
Extra Parochial	E	Division of Townships	T

Antiquities ..... ROMAN / Druidical or Saxon / Norman or Subsequent

The descriptions of the boundaries are shown by the following initials:—

Centre of Stream	*C.S.*	Centre of Fence	*C.F.*
Centre of Road	*C.R.*	Top of Cop	*T.C.*
Side of Stream or Drain	*S.S.* or *S.D.*	Centre of Wall	*C.W.*
Root of Hedge	*R.H.*	Defaced	*Def.*
Face of Wall	*F.W.*	Track of Stream	*T.S.*
Undefined	*Und.*		

Where a change occurs in the boundaries, the symbol [o—o] is used to show the part at which the change takes place.

TABLE

FOR CONVERTING DECIMAL PARTS OF AN ACRE INTO ROODS AND PERCHES

Perches.	0 Rood.	1 Rood.	2 Roods.	3 Roods.	Perches.	0 Rood.	1 Rood.	2 Roods.	3 Roods
0	·000	·250	·500	·750	21	·131	·381	·631	·881
1	·006	·256	·506	·756	22	·137	·387	·637	·887
2	·012	·262	·512	·762	23	·144	·394	·644	·894
3	·019	·269	·519	·769	24	·150	·400	·650	·900
4	·025	·275	·525	·775	25	·156	·406	·656	·906
5	·031	·281	·531	·781	26	·162	·412	·662	·912
6	·037	·287	·537	·787	27	·169	·419	·669	·919
7	·044	·294	·544	·794	28	·175	·425	·675	·925
8	·050	·300	·550	·800	29	·181	·431	·681	·931
9	·056	·306	·556	·806	30	·187	·437	·687	·937
10	·062	·312	·562	·812	31	·194	·444	·694	·944
11	·069	·319	·569	·819	32	·200	·450	·700	·950
12	·075	·325	·575	·825	33	·206	·456	·706	·956
13	·081	·331	·581	·831	34	·212	·462	·712	·962
14	·087	·337	·587	·837	35	·219	·469	·719	·969
15	·094	·344	·594	·844	36	·225	·475	·725	·975
16	·100	·350	·600	·850	37	·231	·481	·731	·981
17	·106	·356	·606	·856	38	·237	·487	·737	·987
18	·112	·362	·612	·862	39	·244	·494	·744	·994
19	·119	·369	·619	·869	40	·250	·500	·750	1·000
20	·125	·375	·625	·875					

N.B.—To convert Decimal Fractions of an Acre into Roods and Perches, multiply the decimal first by 4 and then by 40, preserving the same number of decimals in the product.

Examples—

A.	R.	P.	Acres.
			633·357
			4
			1·428
			40
633	1	17	17·120

A.	R.	P.	Acres.
			527·013
			4
			·052
			40
527	0	2	2·080

PARISH OF OYNE,

IN THE

COUNTY OF ABERDEEN.

No. on Plan.	Area in Acres.	Description.	No. on Plan.	Area in Acres.	Description.
1	2·919	Wood, &c.	40	·500	Houses, yards, and garden.
2	23·518	Arable, &c.			
3	1·081	Arable, &c.	41	2·334	Arable.
4	4·634	Arable.	42	20·499	Arable.
5	12·245	Arable, &c.	43	·681	Houses, yards, garden, &c.
6	7·383	Arable, roads, &c.			
7	·429	Houses, yards, &c.	44	15·857	Arable, &c.
8	2·024	Arable.	45	·153	Arable & garden.
9	2·839	Arable.	46	91·940	Arable, road, &c.
10	·901	Arable.	47	1·649	Houses, yards, gardens, roads, &c.
11	10·782	Arable.			
12	5·586	Arable, &c.	48	13·171	Arable, whins, &c.
13	20·271	Arable.	49	6·747	Arable.
14	·045	Pasture.	50	11·789	Arable.
15	16·557	Arable.	51	·179	Houses, yards, & gardens.
16	9·921	Arable, &c.			
17	14·634	Wood, &c.	52	2·455	Arable.
18	19·128	Arable.	53	·158	Arable, house, & garden.
19	1·386	Houses, yards, gardens, &c.	54	·243	Pasture.
20	23·558	Arable.	55	·344	Houses, garden, yards, & arable.
21	40·780	Arable.			
22	22·707	Arable.	56	·335	Wood.
23	10·004	Arable.	57	11·288	Arable, &c.
24	5·765	Arable.	58	10·176	Arable.
25	6·996	Arable.	59	·512	Arable.
26	9·583	Arable.	60	7·499	Arable, &c.
27	9·757	Arable.	61	4·509	Arable.
28	·807	Houses, yards, gardens, &c.	62	35·538	Arable.
			63	·550	Houses, yards, & garden.
29	3·966	Arable, &c.			
30	6·558	Arable, &c.	64	·096	House, yards, & garden.
31	1·605	Occupation road.			
32	6·842	Arable.	65	14·511	Arable.
33	16·338	Arable.	66	1·005	Occupation road.
34	·917	Arable.	67	5·637	Arable.
35	·759	Houses, yards, grass, &c.	68	6·671	Arable.
			69	6·498	Rough pasture, whins, & roads.
36	7·752	Arable, &c.			
37	1·974	Arable, &c.	70	·551	Houses, yards, & garden.
38	14·018	Arable.			
39	34·850	Arable, &c.	71	9·007	Arable.

No. on Plan.	Area in Acres.	Description.	No. on Plan.	Area in Acres.	Description.
72	48·659	Arable, &c.	118	·391	Houses, gardens, and road.
73	1·840	Arable.			
74	6·674	Arable, &c.	119	13·025	Arable, &c.
75	5·532	Arable.	120	11·818	Arable.
76	15·545	Arable, &c.	121	10·777	Arable, &c.
77	2·175	Arable, &c.	122	·447	Houses & yards.
78	6·027	Rough pasture, whins, slope, & trees.	123	·627	Houses, yards, garden, &c.
79	13·079	Arable & whins.	124	·072	Dam.
80	13·215	Wood.	125	·748	Houses, yards, garden, &c.
81	19·900	Arable & whins.			
82	5·328	Arable & whins.	126	11·038	Arable.
83	36·215	Arable, whins, &c.	127	7·154	Ornamental pasture & trees.
84	18·261	Arable & whins.			
85	1·740	Houses, yards, garden, &c.	128	·871	Private road.
			129	8·361	Arable.
86	9·738	Arable, &c.	130	·940	Strip of trees.
87	10·712	Arable, &c.	131	24·074	Arable.
88	10·598	Arable.	132	·602	Strip of rough pasture.
89	7·822	Arable.			
90	14·206	Arable, &c.	133	11·938	Arable.
91	9·987	Arable, &c.	134	4·935	Arable, &c.
92	5·409	County road.	135	9·454	Arable, &c.
93	10·737	Arable.	136	16·969	Arable.
94	8·186	Arable, &c.	137	·162	Dam.
95	·665	Houses, yards, garden, &c.	138	·327	Pasture & stream.
			139	9·835	Arable.
96	1·298	Wood.	140	·195	Road.
97	6·908	Arable, &c.	141	9·294	Arable.
98	10·475	Arable & whins.	142	4·850	Arable.
99	114·424	Arable, whins, &c.	143	11·274	Arable.
100	·480	Houses, yards, & garden.	144	1·347	Houses, yards, & gardens.
101	1·169	Wood.	145	4·911	River Ury.
102	·462	Wood.	146	19·100	Arable, &c.
103	55·355	Arable, &c.	147	12·826	County road.
104	2·255	Houses, yards, gardens, &c.	148	11·716	Arable.
			149	24·404	Arable, &c.
105	1·773	Houses, garden, yards, & road.	150	12·570	Arable.
			151	8·237	Arable, &c.
106	1·599	Arable & stream.	152	·431	Public road.
107	·072	Grass.	153	43·484	Arable, &c.
108	4·902	Arable, &c.	154	·390	Strip of trees.
109	21·308	Arable.	155	7·311	Arable, &c.
110	24·401	Arable & whins.	156	·811	Houses, garden, yards, & road.
111	15·899	Arable.			
112	6·019	Arable.	157	·121	Houses & gardens.
113	6·342	Arable, &c.	158	36·536	Arable.
114	1·618	Arable.	159	·056	House & yard.
115	1·819	Arable.	160	3·342	Arable.
116	29·565	Arable.	161	10·880	Arable, &c.
117	58·486	Arable, &c.	162	·113	Houses, garden, and yard.

No. on Plan.	Area in Acres.	Description.	No. on Plan.	Area in Acres.	Description.
163	6·092	Arable.	209	9·768	Arable.
164	14·116	Arable.	210	13·070	Arable, &c.
165	11·816	Arable.	211	7·633	Arable, &c.
166	·762	Houses, gardens, yards, arable, &c.	212	7·301	Arable, &c.
			213	9·360	Arable, &c.
167	3·456	Arable, &c.	214	9·618	Arable, &c.
168	4·707	Arable & dam.	215	7·043	Arable, &c.
169	·349	Houses, garden, and yards.	216	·055	Houses & garden.
			217	6·017	Arable, &c.
170	4·842	Arable, &c.	218	9·668	Arable.
171	4·500	Arable.	219	·300	Houses, gardens, and yards.
172	·234	Houses, gardens, and yards.	220	·045	House & yard.
173	·570	Arable.	221	1·152	Arable.
174	1·149	Arable.	222	·504	Houses, gardens, and yards.
175	2·282	Arable.			
176	·110	Garden.	223	18·557	Arable & whins.
177	·314	Houses, gardens, and yards.	224	7·989	Arable.
			225	·048	House & garden.
178	2·046	Arable.	226	1·284	Arable.
179	1·424	Arable.	227	·121	Rough pasture.
180	1·476	Arable.	228	·398	Rough pasture.
181	2·792	Arable.	229	4·353	Arable.
182	1·393	Houses, garden, yards, &c.	230	5·043	Arable, &c.
			231	·572	Arable, &c.
183	6·327	Arable, &c.	232	1·347	Arable, &c.
184	·264	Pasture & stream.	233	9·362	Rough pasture and whins.
185	14·028	Arable, &c.			
186	1·596	Pasture & stream.	234	6·264	Arable.
187	8·246	Arable, &c.	235	8·206	Arable & whins.
188	·086	Arable.	236	9·555	Arable, &c.
189	15·413	Arable, &c.	237	7·496	Arable.
190	4·308	Arable.	238	4·968	Arable & whins.
191	3·973	Arable.	239	7·740	Arable, &c.
192	3·477	Arable.	240	6·954	Arable, &c.
193	5·404	Arable, &c.	241	4·848	Arable.
194	·698	Houses, garden, and yards.	242	14·878	Arable, &c.
			243	12·506	Arable, &c.
195	·088	Dam.	244	·517	Arable.
196	1·761	Arable.	245	2·121	Arable & pasture.
197	·558	Road.	246	·195	Houses, gardens, and yards.
198	2·738	Arable & whins.			
199	2·153	Arable.	247	·525	Arable.
200	2·250	Arable.	248	·156	Houses, garden, and yards.
201	·141	House, garden, & yard.			
202	·154	House, garden, & yard.	249	·502	Arable.
203	·106	House, garden, & yard.	250	·905	Houses, garden, and yards.
204	1·173	Arable, &c.			
205	1·165	Houses, gardens, and yards.	251	1·257	Arable.
			252	·840	Arable, streams, &c.
206	7·618	Arable.	253	·417	Houses, gardens, and yards.
207	·736	Arable, &c.			
208	4·037	Arable.			

No. on Plan.	Area in Acres.	Description.
254	·686	Houses, gardens, and yards.
255	6·919	Arable, &c.
256	·144	House, garden, & yard.
257	7·827	Arable.
258	7·949	Arable.
259	·107	House, garden, & yard.
260	4·331	Arable, &c.
261	·192	Houses, garden, and yards.
262	·572	Houses, gardens, and roads.
262a	·300	Road.
263	·384	Houses & arable.
264	1·786	Arable.
265	·312	Houses, gardens, and yards.
266	·903	Arable.
267	2·132	Public road.
268	1·230	Arable.
269	3·415	Arable.
270	·498	Strip of grass & stream.
271	·218	Houses, garden, yards, & road.
272	4·052	Arable, &c.
273	·100	Dam & road.
274	2·488	Arable.
275	2·943	Arable.
276	·830	Houses, garden, yards, & arable.
277	4·732	Arable.
278	8·920	Arable.
279	8·033	Arable.
280	4·108	Public road.
281	·478	Strip of wood.
282	9·626	Ornamental pasture & trees.
283	·311	Road.
284	·370	Strip of wood.
285	11·443	Arable.
286	·775	Arable.
287	7·191	Rough pasture, whins, & trees.
288	3·038	Arable, &c.
289	5·179	Arable, &c.
290	21·426	Wood, &c.
291	8·094	Arable, &c.
292	1·734	Strip of wood.
293	12·561	Ornamental pasture & trees.
294	·406	Strip of wood.
295	·134	House, yard, & road.
296	·853	Garden, &c.
297	·752	Wood.
298	4·505	Houses, ornamental pasture, wood, &c.
299	·246	Slope & wood.
300	7·435	Ornamental pasture & trees.
301	·172	Strip of wood.
302	1·289	Wood, streams, pasture, &c.
303	1·281	Ornamental pasture.
304	·062	Wood.
305	·096	Wood.
306	3·635	Ornamental pasture & wood.
307	10·622	Arable.
308	9·991	Arable.
309	·960	Houses, garden, yards, & roads.
310	10·515	Arable, &c.
311	4·559	Arable.
312	1·624	Arable, stream, &c.
313	3·677	Arable.
314	3·068	Arable.
315	8·840	Arable, stream, &c.
316	2·330	Arable.
317	·535	Arable.
318	1·114	Houses, gardens, yards, & grass.
319	13·824	Arable.
320	6·663	Arable.
321	6·592	Arable.
322	·409	Houses, garden, and yards.
323	13·856	County road.
324	3·946	Arable.
325	29·752	Arable, &c.
326	25·913	Wood.
327	9·485	Arable.
328	10·424	Arable, &c.
329	3·860	Arable.
330	3·200	Rough pasture, road, &c.
331	31·306	Arable, &c.
332	21·241	Arable, &c.
333	28·134	Arable, &c.
334	·078	Garden.
335	4·249	Wood, &c.
336	10·323	Arable, &c.
337	·096	Dam.
338	1·404	Houses, garden, yards, arable, &c.
339	·989	Arable.
340	6·447	Arable.

No. on Plan.	Area in Acres.	Description.
341	7·579	Arable.
342	6·511	Arable.
343	3·361	Houses, gardens, yards, &c.
344	1·407	Arable.
345	·120	Garden.
346	15·714	Arable.
347	·330	Houses, yards, & road.
348	5·196	Arable.
349	1·126	Arable, &c.
350	1·241	Houses, gardens, yards, & arable.
351	22·347	Great North of Scotland Railway (part of).
352	2·155	Houses, gardens, yards, & arable.
353	12·155	Arable.
354	1·182	Arable.
355	2·093	Arable, &c.
356	·191	Wood.
357	5·111	Pasture, stream, and trees.
358	5·505	Arable.
359	3·526	Arable.
360	1·159	Houses, garden, and yards,
361	·313	Arable.
362	3·186	Arable, &c.
363	14·760	Arable.
364	·774	Wood.
365	12·377	Ornamental pasture.
366	·543	Strip of wood.
367	6·187	Ornamental pasture.
368	5·829	Ornamental pasture & trees.
369	9·383	Ornamental pasture.
370	1·099	Houses, grass, & wood.
371	·126	Strip of wood.
372	2·323	Strip of wood.
373	14·889	Ornamental pasture.
374	·611	Strip of trees.
375	5·362	Ornamental pasture & trees.
376	13·984	Ornamental pasture.
377	·160	House, yard, & garden.
378	·621	Arable.
379	·315	Pasture.
380	5·609	Arable.
381	4·780	Ornamental pasture.
382	·999	Strip of trees.
383	28·523	Wood, ornamental pasture, houses, &c.
384	1·449	Garden, &c.
385	·674	Houses & yards.
386	·135	Grass.
387	·129	Wood.
387a	·433	Stackyard, &c.
388	·177	Garden.
389	·809	Arable, &c.
390	9·967	Arable.
391	12·693	Arable.
392	7·463	Arable.
393	15·168	Arable.
394	·116	Quarry.
395	·134	Strip of wood.
396	·126	Strip of wood.
397	·198	Strip of wood.
398	·224	Strip of wood.
399	10·889	Arable, &c.
400	15·379	Arable, &c.
401	·801	Wood.
402	·908	Occupation road.
403	27·706	Arable.
404	·506	Wood.
405	·471	Houses, garden, yards, & road.
406	·261	Garden.
407	14·231	Arable.
408	·895	Houses, garden, and yards.
409	10·389	Arable, &c.
410	9·416	Arable.
411	1·895	Arable & pasture.
412	26·399	Arable, &c.
413	8·862	Arable, &c.
414	12·760	Arable, &c.
415	46·308	Arable.
416	1·519	Houses, garden, yards, & rough pasture.
417	·321	Arable.
418	8·961	Wood, &c.
419	·120	Church & yard.
420	·338	Arable.
421	·468	Arable.
422	·586	Graveyard.
423	1·576	Houses, gardens, yards, grass, road, &c.
424	1·863	Houses, gardens, yards, &c.
425	8·169	Arable.
426	·253	Road.
427	1·138	Arable.
428	33·563	Arable, &c.
429	10·864	Arable.
430	15·224	Arable, &c.

No. on Plan.	Area in Acres.	Description.
431	22·708	Arable.
432	17·502	Arable, &c.
433	·485	Pasture.
434	·953	Pasture.
435	89·846	Wood, roads, &c.
436	6·622	Wood.
437	12·469	Arable.
438	·266	Strip of trees.
439	20·005	Arable.
440	·496	Arable.
441	·594	Wood.
442	17·272	Arable.
443	·790	Arable.
444	1·221	Arable.
445	2·835	Arable, &c.
446	·651	Houses, yards, &c.
447	·811	Houses, garden, and yards.
448	·443	Wood.
449	·159	Wood.
450	·343	Wood.
451	1·206	Arable.
452	10·078	Arable, &c.
453	5·513	Arable.
454	4·679	Arable, &c.
455	1·406	Arable.
456	10·670	Arable, streams, &c.
457	·089	Houses, garden, and yard.
458	1·588	Pasture, stream, and trees.
459	7·080	Arable.
460	2·516	Arable.
461	·833	Arable.
462	·400	County road.
463	·161	Slope.
464	7·083	Arable.
465	16·763	Arable.
466	11·592	Arable.
467	10·343	Arable, &c.
468	1·111	Houses, garden, yard, & roads.
469	·729	Arable.
470	·953	Occupation road.
471	7·893	Arable, &c.
472	·126	House & garden.
473	·331	Houses, garden, yard, & arable.
474	·197	Houses, gardens, and yards.
475	6·673	Arable, &c.
476	·129	Houses & yard.
477	·040	Houses.
478	·233	House, garden, yard, &c.
479	5·424	Arable.
480	·086	House & garden.
481	9·214	Arable.
482	·637	Strip of grass & stream.
483	15·388	Arable.
484	19·649	Heathy pasture, whins, &c.
485	·557	Road.
486	3·053	Arable.
487	5·066	Arable.
488	·138	House, garden, & yard.
489	·409	Road.
490	2·022	Arable.
491	3·431	Arable, &c.
492	3·621	Arable.
493	·230	Rough pasture.
494	3·333	Arable, rough pasture, &c.
495	·120	House, garden, & yard.
496	·084	Houses & yard.
497	4·805	Arable, &c.
498	5·862	Arable, &c.
499	4·177	Arable, &c.
500	·090	Dam.
501	1·307	Rough pasture, whins, &c.
502	2·793	Wood & streams.
503	2·028	Arable.
504	4·312	Arable.
505	8·142	Arable.
506	3·231	Wood.
507	·127	Houses & garden.
508	8·255	Arable, rough pasture, &c.
509	2·027	Arable, rough pasture, &c.
510	4·127	Arable.
511	1·479	Wood.
512	6·111	Arable, &c.
513	12·265	Arable, &c.
514	·682	Wood.
515	1·296	Arable.
516	·163	Houses & yards.
517	7·871	Arable, rough pasture, &c.
518	·216	Houses, garden, and yards.
519	20·184	Arable & heathy pasture.
520	1·194	Arable.
521	16·781	Wood, &c.

No. on Plan.	Area in Acres.	Description.
522	3·658	Arable, &c.
523	15·498	Arable, &c.
524	7·328	Arable, &c.
525	·895	Wood.
526	9·697	Arable.
527	9·872	Arable.
528	12·090	Arable.
529	15·758	Arable.
530	2·472	Arable.
531	3·078	Arable.
532	1·529	Arable.
533	9·183	Arable.
534	2·900	Public road.
535	2·541	Arable.
536	·433	Strip of rough pasture & stream.
537	1·485	Arable.
538	8·453	Arable & rough pasture.
539	3·452	Arable.
540	7·637	Arable.
541	9·587	Arable, &c.
542	·836	Whins & trees.
543	·551	Houses, garden, yards, & arable.
544	5·740	Arable, &c.
545	2·067	Arable & heathy pasture.
546	2·324	Arable.
547	4·059	Arable, &c.
548	1·049	Arable.
549	·425	Houses, garden, and yards.
550	1·931	Arable, &c.
551	1·746	Arable.
552	1·923	Arable.
553	3·927	Arable.
554	3·557	Arable.
555	3·359	Arable.
556	3·201	Arable.
557	·273	Houses, garden, and yards.
558	2·218	Arable.
559	1·170	Arable, &c.
560	4·948	Arable.
561	5·101	Arable, &c.
561a	·329	Houses, gardens, and yards.
562	1·591	Arable & marsh.
563	10·525	Arable.
564	3·680	Arable.
565	12·539	Arable.
566	3·134	Arable.
567	5·755	Arable, &c.
568	2·976	Arable.
569	6·917	Rough pasture and whins.
570	7·691	Arable.
571	8·271	Arable, &c.
572	9·649	Arable, &c.
573	618·165	Wood, roads, streams, &c.
574	1·296	Arable.
575	2·480	Arable, &c.
576	·363	House, garden, yards, & roads.
577	7·346	Arable.
578	5·119	Arable.
579	5·291	Arable, &c.
580	2·049	Arable, &c.
581	8·850	Arable.
582	19·209	Arable.
583	9·383	Arable.
584	2·337	Arable, &c.
585	1·797	Houses, garden, yards, arable, &c.
586	12·362	Arable.
587	12·418	Arable.
588	1·194	Strip of rough pasture, dam, &c.
589	·237	Pond.
590	·115	Arable, &c.
591	6·514	Arable.
592	11·935	Arable, &c.
593	9·787	Arable.
594	4·601	Whins, arable, houses, &c.
595	4·168	Arable, &c.
596	2·682	Arable.
597	·150	Arable, garden, &c.
598	1·057	Arable.
599	13·574	Arable.
600	6·063	Arable.
601	4·477	Arable.
602	4·611	Arable.
603	·361	Houses, garden, yards, & road.
604	3·922	Arable.
605	21·147	Rough pasture, whins, arable, &c.
606	·150	Houses, garden, and yard.
607	·202	Arable.
608	1·157	Arable.
609	·483	Arable.
610	7·434	Arable.

No. on Plan.	Area in Acres.	Description.
611	4·502	Arable.
612	·533	Stackyard.
613	·118	Dam.
614	2·010	Rough pasture, &c.
615	13·780	Arable, &c.
616	10·764	Arable.
617	7·589	Arable.
618	8·932	Arable, &c.
619	12·106	Arable.
620	9·261	Arable, &c.
621	·292	Houses, garden, yards, & dam.
622	5·619	Wood.
623	19·136	Arable, &c.
624	3·648	Wood.
625	15·180	Arable.
626	7·874	Arable.
627	15·352	Arable.
628	11·812	Arable, &c.
629	·318	Strip of trees, dam, &c.
630	·399	House, garden, and arable.
631	11·989	Arable, &c.
632	·676	Houses, garden, and yards.
633	16·025	Arable, &c.
634	5·771	Wood, &c.
635	10·063	Arable.
636	1·468	Wood, &c.
637	11·136	Arable.
638	28·604	Wood, &c.
639	14·913	Arable.
640	·726	Strip of trees & road.
641	4·685	Rough pasture, road, trees, &c.
642	17·429	Wood.
643	·222	Houses, garden, and yards.
644	5·179	Arable & rough pasture.
645	1·112	Arable, &c.
646	1·037	Arable.
647	16·121	Wood.
648	2·912	Wood.
649	·752	Houses, gardens, grass, & wood.
650	3·323	Arable.
651	2·028	Wood, &c.
652	·203	Dam.
653	·311	Houses, yards, & grass.
654	·668	Wood.
655	·721	Arable.
656	·471	Road.
657	1·242	Houses, garden, yards, & grass.
658	1·473	Wood.
659	2·822	Wood, grass, houses, &c.
660	3·330	Ornamental pasture.
661	·805	Wood.
662	·691	Ornamental pasture & trees.
663	16·376	Ornamental pasture & trees.
664	63·607	Wood, &c.
665	·301	Houses, gardens, and grass.
666	11·508	Ornamental pasture.
667	2334·949	Rough pasture, arable, streams, roads, &c.
668	2·037	Occupation road.
669	9·260	Wood, &c.
670	5·002	Arable.
671	4·421	Wood.
672	1·808	Rough pasture.
673	8·813	Arable.
674	·359	Arable.
675	2·020	Wood, &c.
676	140·297	Wood, &c.
677	1·609	Arable.
678	·056	House & rough pasture.
679	·442	Road.
680	1·909	Arable.
681	8·042	Rough pasture and whins
682	5·553	Arable, rough pasture, &c.
683	·665	Arable, &c.
684	·499	Road.
685	4·912	Arable.
686	4·787	Arable.
687	·169	Stones.
688	5·422	Arable.
689	4·110	Arable.
690	3·100	Arable.
691	27·572	Arable, rough pasture, &c.
692	15·810	Heathy pasture.
693	4·685	Arable, &c.
694	1·007	Arable.
695	·597	Arable.
696	·865	Arable.
697	·941	Arable.
698	783·871	Wood, roads, streams, &c.

No. on Plan.	Area in Acres.	Description.
699	·231	Road, houses, & yards.
700	·197	Arable.
701	1·669	Arable.
702	·379	Arable, &c.
703	·435	Arable & whins.
704	·310	Arable.
705	·195	Arable.
706	·370	Arable.
707	·154	Rough pasture.
708	·371	Arable.
709	·845	Arable.
710	·393	Houses, garden, and road.
711	·684	Arable.
712	·119	Arable.
713	·111	Arable.
714	·178	Houses & gardens.
715	·155	Arable.
716	·103	Arable.
717	·324	Arable.
718	·428	Arable.
719	·204	Houses, garden, and yard.
720	·828	Arable.
721	·794	Arable.
722	·217	Arable.
723	·079	Garden.
724	·075	Arable.
725	·172	Arable, garden, and ruin.
726	·539	Arable.
727	·287	Arable.
728	·076	Rough pasture.
729	1·257	Arable, &c.
730	·114	Arable.
731	·509	Arable, &c.
732	·117	Arable.
733	1·359	Arable & rough pasture.
734	4·566	Arable.
735	·222	Houses, garden, yard, & road.
736	·641	Arable.
737	·568	Arable.
738	·870	Arable.
739	·138	House, garden, & yard.
740	·091	Arable.
741	2·321	Arable.
742	2·066	Arable.
743	4·334	Arable.
744	4·494	Arable.
745	·363	Arable.
746	·863	Arable.
747	·208	Houses, gardens, yards, & pond.
748	3·010	Arable, &c.
749	·235	Arable.
750	·814	Arable, &c.
751	4·413	Arable, &c.
752	1·098	Arable, &c.
753	·261	Houses, garden, and yards.
754	·986	Arable.
755	1·927	Arable, &c.
756	·671	Road.
757	45·851	Wood.
758	7·901	Arable.
759	3·770	Arable.
760	7·406	Arable & rough pasture.
761	15·110	Rough pasture.
762	1·287	Arable.
763	14·040	Arable.
764	11·710	Arable.
765	·052	Sheepfold.
766	14·403	Arable, rough pasture, &c.
767	·779	Houses, yards, gardens, dam, &c.
768	·629	Houses & gardens.
769	·131	Strip of trees.
770	3·119	Arable, &c.
771	10·525	Arable, &c.
772	8·499	Arable.
773	1·970	Arable.
774	2·086	Rough pasture, road, streams, &c.
775	·394	Houses, yards, &c.
776	·070	Dam.
777	7·401	Arable, &c.
778	·058	Garden.
779	1·388	Rough pasture, stream, & trees.
780	·480	Houses, gardens, and yards.
781	15·884	Arable, rough pasture, &c.
782	1·484	Road, &c.
783	4·938	Arable, &c.
784	4·797	Arable.
785	5·797	Arable.
786	1·452	Arable.
787	4·680	Arable.
788	4·924	Arable.
789	6·612	Arable.
790	5·320	Arable.

No. on Plan.	Area in Acres.	Description.
791	6·671	Arable.
792	·359	Houses, gardens, and yards.
793	·834	Road.
794	12·237	Wood.
795	9·031	Wood.
796	7·689	Arable, &c.
797	3·730	Arable.
798	3·081	Arable.
799	2·479	Arable.
800	4·333	Arable.
801	·917	Houses, gardens, yards, & roads.
802	·446	Road.
803	4·239	Arable, &c.
804	1·680	Wood.
805	5·454	Arable.
806	·424	Road.
807	6·971	Arable, &c.
808	·930	Houses, gardens, yards, &c.
809	34·129	Wood, &c.
810	6·805	Public road.
811	27·839	Arable, &c.
812	13·536	River Don (part of).
813	1·677	Arable.
814	2·836	Arable.
815	5·017	Arable.
816	·613	Arable.
817	1·604	Arable.
818	·483	Houses, gardens, and yards.
819	8·567	Arable, &c.
820	3·867	Arable, &c.
821	·189	Arable, &c.
822	·882	Arable, &c.
823	1·869	Arable, &c.
824	·695	Houses, gardens, and yards.
825	·531	Arable.
826	1083·604	Wood, roads, &c.
827	1·320	Wood.
828	27·771	Wood.
829	1·751	Wood.
830	3·457	Arable, &c.
831	2·505	Arable, &c.
832	8·049	Arable, rough pasture, &c.
833	5·532	Wood.
834	2·227	Wood.
835	4·574	Arable.
836	5·430	Arable.
837	2·890	Arable.
838	8·022	Arable, &c.
839	11·973	Arable.
840	11·847	Arable, rough pasture, &c.
841	·889	Houses, garden, yard, & grass.
842	1·180	House, yard, arable, &c.
843	9·210	Arable.
844	·482	Grass & stream.
845	8·014	Arable.
846	1·067	Occupation road.
847	4·573	Arable.
848	4·473	Arable.
849	4·327	Arable.
850	1·458	Houses, gardens, yards, road, &c.
851	4·932	Arable.
852	2·905	Arable, &c.
853	8·037	Arable, &c.
854	4·549	Arable, &c.
855	4·355	Arable, &c.
856	·238	Dam.
857	·877	Houses, garden, yards, &c.
858	4·370	Arable, &c.
859	4·711	Arable, whins, &c.
860	4·479	Arable, &c.
861	4·006	Arable.
862	4·251	Arable.
	10151·100	

RECAPITULATION.

10060·065	Land.
48·867	Public roads.
22·347	Railway.
19·821	Water.
10151·100	Total area of the Parish of Oyne, in the County of Aberdeen.

INDEX TO PLACES

IN THE

PARISH OF OYNE.

COUNTY OF ABERDEEN.

Name of Place.	No. of Sheet.		Descriptive Remarks.
	6-inch scale.	25·344-inch scale.	
Ardoyne	XLIV.	7	Two farmsteadings.
Brownhills	,,	7	A farmsteading
Bogandy	,,	11	A farmsteading.
Bridgeton	,,	11	A farmsteading.
Bridgefoot	,,	11	Dwelling houses.
Bogend	,,	12	A farmsteading.
Boghead	,,	16	A crofter's residence.
Cardin Farm	,,	12	
Church	,,	12	
Cummingstone	LIV.	5	A crofter's residence.
Daes Toll	XLIV.	11	A farmsteading.
East Craigfoot	,,	11	A farmsteading.
Fielding	,,	7	A farmsteading.
Free Church	,,	12	
Firbogs	XLV.	13	Two farmsteadings.
Gushetnook	XLIV.	11	Dwelling houses.
Gooseknows	,,	11	A farmsteading.
Gady Cottage	,,	12	
Glengowan Cottage	,,	12	
Greenbog	,,	15	Dwelling houses, &c.
Hatton of Ardoyne	,,	7	A farmsteading.
Hillfoot	,,	15	A farmsteading.
Hillbrae	,,	16	A crofter's residence.
Hillfoot	,,	16	A crofter's residence.
Hillford	,,	16	A farmsteading.
Harthill Castle (ruins of)	,,	16	
Hillside	LIV.	5	A crofter's residence.
Knowhead	XLIV.	7	A farmsteading.
Kirkton of Oyne	,,	12	A hamlet.
Longcroft	,,	8	A farmsteading.
Leamington	,,	11	Houses.

Name of Place.	No. of Sheet.		Descriptive Remarks.
	6-inch scale.	25·344-inch scale.	
Little Parkbrae	XLIV.	15	A crofter's residence.
Lavenie	LIV.	9	A farmsteading.
Mains of Pitmedden	XLIV.	8	A farmsteading.
Mill of Pitmedden	,,	8	A farmsteading.
Mill of Buchanstone	,,	11	A corn mill & dwelling houses.
Masonford	,,	16	A farmsteading.
Mill of Carden	XLV.	9	A farmsteading.
Mill of Tillyfour	LIII.	11	A farmsteading.
Mains of Tillyfour	,,	11	A farmsteading.
Milestone Hill	,,	12	
Mains of Afforsk	LIV.	9	A farmsteading.
North Hatton	LXIV.	7	A farmsteading.
Newton of Ardoyne	,,	7	A farmsteading.
North Ardoyne	,,	7	A farmsteading.
New Mains	,,	16	A farmsteading.
Newlands of Oyne	XLV.	9	A farmsteading.
Nether Deuchries	LIV.	9	A farmsteading.
Old Rettie	XLIV.	11	A farmsteading.
Over Carden	,,	12	A farmsteading.
Oyne	,,	12	A village.
Old Westhall	,,	12	A few dwelling houses.
Old Harthill	,,	12	A farmsteading.
Pitmachie	,,	8	A village.
Poorhouse	,,	8	
Parkbrae	,,	11	A farmsteading.
Pitmedden House	,,	12	
Post Office	,,	12	A farmsteading, &c.
Pittodrie	XLV.	13	A mansion.
Parkstile	LIII.	11	A farmsteading.
Place of Tillyfour	,,	11	A farmsteading.
Rettie	XLIV.	11	A farmsteading.
Ryhill	,,	11	Several dwelling houses.
South Ardoyne	,,	7	A farmsteading.
School	,,	12	
Torries	,,	16	A farmsteading.
Tillybrack	LIII.	11	A farmsteading.
Upper Parkbrae	XLIV.	15	Crofts
Upper Woodend	LIII.	12	Cottages.
Wester Shevock	XLIV.	3	A farmsteading.
Westfield of Ardoyne	,,	7	A farmsteading.
West Craigford	,,	7	A farmsteading.
Whitestone	,,	11	A farmsteading.

Name of Place.	No. of Sheet.		Descriptive Remarks.
	6-inch scale.	25·344-inch scale.	
Wallside	XLIV.	11	A farmsteading.
Westerton of Pitmedden	,,	12	A farmsteading.
Westhall Cottage	,,	12	
Waterside	,,	12	A farmsteading.
Westhall	,,	12	A mansion.
Wellside	,,	15	A crofter's residence.
West Parkbrae	,,	15	A crofter's residence.
Whiteford	,,	16	A farmsteading.
Westhaugh	LIII.	11	A farmsteading.
Woodend	,,	12	A farmsteading.
Woodside	LIV.	5	A farmsteading.

17

ORDNANCE SURVEY OF SCOTLAND.

BOOK OF REFERENCE TO THE PLAN

OF THE

PARISH OF PERTH,

CONTAINING 3810·160 ACRES;

ALSO, THE

PARISH OF TIBBERMORE (DET. Nos. 1 & 2),

CONTAINING 100·267 ACRES,

IN THE

COUNTY OF PERTH,

COLONEL SIR HENRY JAMES, R.E., F.R.S., F.G.S., &c.

SUPERINTENDENT OF THE ORDNANCE SURVEY.

PRINTED AT THE ORDNANCE SURVEY OFFICE, SOUTHAMPTON.

1863.

Price One Shilling and Sixpence.

d,
ıe

ea

ed

.ns
ıce
ıs,

les

W

T

T

ı

ent

.F.
T.C.
.W.
Def.
T.S.

the

EXPLANATORY REMARKS.

The Scale of the Parish Plans is the 1-2500th of the actual length on the ground, and is equal to 25·344 inches to a mile, which is very approximately equal to one square inch to one acre, the square of 1·0018 inch being equal to one acre.

The length of each sheet is one and a-half miles, and the width one mile, the area of each sheet is therefore 960 acres.

Each enclosure has a reference number to the area which is given in this Book.

The Braces [ʃ] on the plans are to indicate that the spaces so braced are included under the same reference number.

The Altitudes in feet above the Mean Level of the Sea are written thus —31·4.

The Scale of the Plans of the County is 6 inches to a mile, and each sheet contains the same area as 16 sheets of the Parish Plans. There is, therefore, a double reference number to each sheet as VI. 9., the Roman Numerals referring to the County Plans, the Arabic Figures to the Parish Plans.

The following are the characters employed on the Ordnance Plans on the Scales of 1·2500 and 6 inches to a mile:—

County Names	C	Hundreds or Wards	W
Parishes	P	Townships	T
Extra Parochial	E	Division of Townships	T

Antiquities ..... ROMAN / Druidical or Saxon / Norman or Subsequent

The descriptions of the boundaries are shown by the following initials:—

Centre of Stream	*C.S.*	Centre of Fence	*C.F.*
Centre of Road	*C.R.*	Top of Cop	*T.C.*
Side of Stream or Drain	*S.S.* or *S.D.*	Centre of Wall	*C.W.*
Root of Hedge	*R.H.*	Defaced	*Def.*
Face of Wall	*F.W.*	Track of Stream	*T.S.*

Undefined ..... *Und.*

Where a change occurs in the boundaries, the symbol [o—o] is used to show the part at which the change takes place.

TABLE

FOR CONVERTING DECIMAL PARTS OF AN ACRE INTO ROODS AND PERCHES.

Perches.	0 Rood.	1 Rood.	2 Roods.	3 Roods.	Perches.	0 Rood.	1 Rood.	2 Roods.	3 Roods.
0	·000	·250	·500	·750	21	·131	·381	·631	·881
1	·006	·256	·506	·756	22	·137	·387	·637	·887
2	·012	·262	·512	·762	23	·144	·394	·644	·894
3	·019	·269	·519	·769	24	·150	·400	·650	·900
4	·025	·275	·525	·775	25	·156	·406	·656	·906
5	·031	·281	·531	·781	26	·162	·412	·662	·912
6	·037	·287	·537	·787	27	·169	·419	·669	·919
7	·044	·294	·544	·794	28	·175	·425	·675	·925
8	·050	·300	·550	·800	29	·181	·431	·681	·931
9	·056	·306	·556	·806	30	·187	·437	·687	·937
10	·062	·312	·562	·812	31	·194	·444	·694	·944
11	·069	·319	·569	·819	32	·200	·450	·700	·950
12	·075	·325	·575	·825	33	·206	·456	·706	·956
13	·081	·331	·581	·831	34	·212	·462	·712	·962
14	·087	·337	·587	·837	35	·219	·469	·719	·969
15	·094	·344	·594	·844	36	·225	·475	·725	·975
16	·100	·350	·600	·850	37	·231	·481	·731	·981
17	·106	·356	·606	·856	38	·237	·487	·737	·987
18	·112	·362	·612	·862	39	·244	·494	·744	·994
19	·119	·369	·619	·869	40	·250	·500	·750	1·000
20	·125	·375	·625	·875					

N.B.—To convert Decimal Fractions of an Acre into Roods and Perches, multiply the decimal first by 4 and then by 40, preserving the same number of decimals in the product.

Examples—

A. R. P.	Acres.
	633·357
	4
	1·428
	40
633 1 17	17·120

A. R. P.	Acres.
	527·013
	4
	·052
	40
527 0 2	2·080

PARISH OF PERTH,

IN THE

COUNTY OF PERTH.

No. on Plan.	Area in Acres.	Description.	No. on Plan.	Area in Acres.	Description.
1	13·297	Arable & stream.		453·434	*Brought forward.*
2	2·447	Arable.	32	14·558	Scottish North Eastern Railway.
3	·896	Trust road.			
4	·554	Arable & embankment.	33	·381	Houses, garden, and waste.
5	16·397	Arable & road.			
6	1·248	Perth, Almond Valley, & Methven Railway.	34	7·453	Trust road.
			35	52·624	Arable & stream.
7	15·286	Arable.	36	2·466	Houses, garden, arable, yard, road, & waste.
8	14·434	Arable.			
9	·953	Private road.	37	9·364	Arable.
10	12·841	Arable & road.	38	·143	Houses & garden.
11	15·128	Arable & road.	39	·742	Curling pond.
12	1·105	Houses, garden, & road	40	19·451	Arable & road.
13	1·687	House, garden, & road.	41	13·577	Arable, road, furze, & stream (North Inch —part of).
14	17·640	Arable & road.			
15	1·161	Houses, arable, & waste			
16	3·503	Arable, garden, houses, road, & ornamental ground.	42	·606	Pond.
			43	·059	Sheepfold.
			44	100·688	Arable & road.
17	11·257	House, arable, & road.	45	20·985	Arable.
18	20·258	Arable.	46	·813	Towns Lead (water).
19	2·328	Towns Lead (water).	47	7·930	Arable.
20	·459	Houses, garden, and waste.	48	10·375	Arable & stream.
			49	·208	House, garden, arable, & stream.
21	1·908	Houses, garden, yard, road, & waste.	50	·081	House, garden, stream, & waste.
22	2·186	Arable & footpath.			
23	2·993	Houses, arable, road, & stream.	51	·897	Wood, road, & stream.
			52	4·170	Houses, garden, yard, & ornamental ground
24	5·507	Houses, garden, yard, arable, stream, and waste.	53	12·630	Arable & slope.
			54	1·888	Trust road.
25	186·318	Arable & road.	55	·113	Towns Lead (part of—water).
26	4·513	Arable & footpath.			
27	30·655	River Tay (part of—Tidal Water).	56	·827	Arable & slope.
			57	·206	Arable & slope.
28	17·269	Arable & road.	58	·187	Private road.
29	14·864	Arable & road.	59	2·076	Arable.
30	33·214	Arable & road.	60	·617	Arable & stream.
31	1·128	Towns Lead (water).	61	7·162	Arable & road.
	453·434	*Carried forward.*		746·711	*Carried forward.*

No. on Plan.	Area in Acres.	Description.	No. on Plan.	Area in Acres.	Description.
	746·711	*Brought forward.*		972·075	*Brought forward.*
62	3·465	Houses, gardens, yard, stream, arable, and waste.	100	5·880	Arable.
			101	1·762	Houses, gardens, waste, & arable.
63	34·231	North Ineh.	102	·194	Wood.
64	2·252	Arable, road, & mill lead.	103	8·179	Arable.
			104	8·336	Arable.
65	·661	Summer houses, gardens, & stream.	105	6·886	Arable & stream.
			106	1·418	Houses, garden, yard, & ornamental ground
66	2·032	Houses, gardens, road, & arable.	107	9·058	Arable.
67	4·094	Arable.	108	·237	Wood.
68	14·635	River Tay (part of—Tidal Water.	109	·208	House, garden, & waste
			110	3·396	Wood.
69	17·077	Arable & woods.	111	7·834	Arable & road.
70	1·537	Publie road.	112	·939	Houses, garden, arable, & waste.
71	·387	Garden & wood.			
72	·045	House.	113	4·391	Old Gallows Road (publie).
73	16·425	Arable & road.			
74	1·381	Wood & road.	114	·928	Houses, garden, and arable.
75	3·904	Arable.			
76	1·648	Houses, garden, & ornamental ground.	115	·878	Houses, garden, arable, & waste.
77	·278	House, garden, & waste	116	4·866	Arable.
78	1·667	Arable.	117	3·886	Arable.
79	5·627	Arable.	118	·088	House, garden, & waste
80	·610	Houses, orehard, and waste.	119	·658	Houses, garden, waste, & arable.
81	·210	House, garden, & waste	120	11·933	Arable.
82	5·600	Arable.	121	2·392	Publie road.
83	8·144	Arable.	122	13·424	Arable.
84	24·562	Arable.	123	4·875	Publie road.
85	·454	Houses, garden, yard, & waste.	124	14·917	Arable.
			125	·544	Wood.
86	25·804	Arable.	126	9·111	Arable & road.
87	·516	Wood.	127	·579	Garden & wood.
88	·195	House, garden, & waste	128	1·576	Arable.
89	11·966	Arable.	129	·416	Private road.
90	2·959	Arable.	130	5·385	House, wood, road, pond, & roeks.
91	·250	Houses, gardens, and waste.	131	1·780	Houses, garden, & road
92	·421	Houses, arable, & waste	132	2·106	Arable.
93	5·530	Arable.	133	·399	Houses, garden, yard, & road.
94	1·187	Houses, garden, arable, & waste.	134	·858	Houses & ornamental ground.
95	·477	Houses, gardens, and waste.	135	12·318	Ornamental ground.
96	5·658	Arable.	136	2·182	Wood & roads.
97	1·706	Arable.	137	4·623	Arable & stream.
98	2·105	Statute labor road.	138	8·448	Arable, stream, & wood
99	15·664	Arable.	139	10·213	Arable.
	972·075	*Carried forward.*		1150·176	*Carried forward.*

No. on Plan.	Area in Acres.	Description.	No. on Plan.	Area in Acres.	Description.
	1150·176	*Brought forward.*		1379·914	*Brought forward.*
140	·107	House, road, & waste.	178	1·642	Houses, gardens, yards, & enclosures.
141	1·171	Wood & road.			
142	8·233	Arable.	179	1·950	Houses, gardens, yards, & enclosures.
143	2·442	Houses & ornamental ground.	180	1·923	Houses, gardens, yards, & enclosures.
144	18·198	Arable & road.			
145	·537	Wood.	181	·215	Ornamental ground.
146	8·147	Arable, road, stream, & wood.	182	49·962	North Inch.
			183	·192	Ornamental ground.
147	4·338	Arable.	184	·455	Houses, gardens, and waste.
148	3·284	Houses, garden, wood, orchard, road, and waste.	185	3·585	Wellshill Cemetery.
			186	1·751	Public road.
149	3·926	Arable.	187	·233	Houses, gardens, yards, & enclosures.
150	·404	Private road.			
151	1·097	House, wood, & road.	188	1·997	Houses, gardens, yards, & enclosures.
152	1·844	Private road & stream.			
153	·135	House, garden, & waste	189	·978	Houses, gardens, yards, & enclosures.
154	26·396	Arable & road.			
155	·594	House, gardens, wood, road, & waste.	190	·645	Public road.
			191	·114	Waste.
156	17·386	Arable.	192	·404	Houses, gardens, yards, & enclosures.
157	·937	Houses, garden, and waste.	193	·517	Houses & waste.
158	3·097	Arable.	194	·053	House & waste.
159	1·942	Houses, garden, wood, & waste.	195	·316	Shed, garden, & waste.
			196	6·141	The Barracks.
160	22·317	Arable, road, & stream.	197	·149	Private road.
161	3·194	Ornamental ground.	198	2·172	Houses, sheds, gardens, & waste.
162	17·912	Arable & stream.			
163	·228	Houses & waste.	199	·915	Garden.
164	2·505	Arable.	200	·342	Ornamental ground.
165	5·213	Arable.	201	5·377	Patriotic Society Gardens, &c.
166	·770	Arable.			
167	1·338	Public road.	202	1·820	Houses, gardens, yards, & enclosures.
168	·063	House, wood, & waste.			
169	10·612	Arable, stream, & embankment.	203	2·154	Houses, yards, pond, & enclosures.
170	20·306	Arable.	204	·987	Houses, garden, yards, & enclosures.
171	1·585	Towns Lead (water).			
172	18·081	Arable & road.	205	2·560	Houses, garden, yards, & enclosures.
173	12·356	Arable.			
174	·760	Arable.	206	·613	Houses, gardens, yards, & enclosures.
175	3·617	Arable & road.			
176	2·645	Houses, gardens, yards, & enclosures.	207	·600	Houses, yards, & enclosures.
177	1·930	Houses, gardens, yards, & enclosures.	208	·606	Houses, gardens, yards, & enclosures.
177a	·091	Shed & garden.	209	·583	Houses, yards, & enclosures.
	1379·914	*Carried forward.*		1471·865	*Carried forward.*

No. on Plan.	Area in Acres.	Description.
	1471·865	*Brought forward.*
210	19·255	Public roads.
211	1·669	Houses, gardens, yards, & enclosures.
212	·200	Public baths & wash-house.
213	·632	Houses, yards, & enclosures.
214	·130	St. Paul's Church.
215	1·189	Athole Crescent, gardens, yards, & enclosures.
216	·500	Houses, yards, & enclosures.
217	·154	Houses, yards, & enclosures.
218	2·485	Houses, gardens, yards, & enclosures.
219	2·365	Houses, gardens, yards, & enclosures.
220	8·678	Houses, gardens, yards, & enclosures.
221	1·287	Houses, gardens, yards, & enclosures.
222	1·641	Houses, garden, yards, & enclosures.
223	·414	Houses, garden, yards, & enclosures.
224	·614	Houses, yards, & enclosures.
225	1·335	Houses, bowling green, mill lead, & waste.
226	1·234	Houses, yards, & enclosures.
227	1·267	Houses, yards, & enclosures.
228	·570	Arable & road.
229	·842	House, garden, wood, & waste.
230	·673	Public road.
231	1·786	Arable.
232	1·412	Houses, arable, & road.
233	·743	Arable & slope.
234	·862	Trust road.
235	·872	Houses, shed, & railway.
236	·285	Arable.
237	·305	House, garden, & waste
238	·885	Public road.
239	·525	Sheds, arable, & slope.
240	·717	Shed & arable.
	1527·391	*Carried forward.*

No. on Plan.	Area in Acres.	Description.
	1527·391	*Brought forward.*
241	·160	Garden & stream.
242	1·106	Arable.
243	·763	Arable.
244	4·432	Arable.
245	1·143	Houses & coal yards.
246	2·700	Scottish North Eastern Railway (part of).
247	·507	Houses & arable.
248	5·006	Patriotic Society Gardens.
249	·819	County & City Infirmary.
250	·978	Houses, gardens, yards, & enclosures.
251	2·762	Ornamental ground.
252	3·333	Shed & gardens.
253	1·824	Houses, gardens, yards, & enclosures.
254	·515	Houses, gardens, yards, & enclosures.
255	3·012	Houses, gardens, yards, & enclasures.
256	6·118	Houses, gardens, yards, & enclosures.
257	·443	Houses, yards, & enclosures.
258	3·051	Houses, gardens, yards, & enclosures.
259	1·585	Houses, gardens, yards, & enclosures.
260	2·889	Houses, gardens, yards, & enclosures.
261	·538	Houses, gardens, yards, & enclosures.
262	1·146	Houses, gardens, yards, & enclosures.
263	·683	Houses, gardens, yards, & enclosures.
264	·469	Victoria Street Barracks.
265	6·166	Houses, gardens, yards, & enclosures.
266	7·055	Houses, gardens, yards, & enclosures.
267	18·562	Public roads.
268	1·044	Gas works.
269	1·780	Houses, gardens, yards, & enclosures.
270	2·222	Houses, gardens, yards, & enclosures.
	1610·202	*Carried forward.*

No. on Plan.	Area in Acres.	Description.
	1610·202	*Brought forward.*
271	·810	Houses, yards, & enclosures.
272	·399	The Middle, East, & West Churches.
273	·374	Houses, yards, & enclosures.
274	1·423	Houses, yards, & enclosures.
275	3·779	Houses, gardens, yards, & enclosures.
276	12·113	River Tay (part of—Tidal Water).
277	1·506	Houses, yards, & enclosures.
278	·975	County buildings and prison.
279	·704	Public promenade.
280	·266	Houses, yards, & enclosures.
281	·148	Houses, sheds, & yards
282	2·171	Houses, orchard, & ornamental ground.
283	1·219	Arable.
284	·937	Arable.
285	·664	Houses, garden, road, stream, & waste.
286	32·689	Arable.
287	·304	Houses, garden, and waste.
288	·976	Arable.
289	·367	Houses, gardens, road, & waste.
290	2·076	Arable & footpath.
291	2·504	Houses, garden, and waste.
292	18·273	Arable & road.
293	22·981	Arable, road, & stream
294	12·762	Arable & stream.
295	2·626	Public road.
296	·114	House, shed, garden, & waste.
297	2·752	Houses, gardens, yard, stream, & enclosures
298	·772	Public road.
299	·253	Houses, gardens, & enclosure.
300	3·084	Houses, garden, and waste.
301	3·355	The railway terminus.
302	1·100	Coal yards.
	1744·678	*Carried forward.*

No. on Plan.	Area in Acres.	Description.
	1744·678	*Brought forward.*
303	·671	Houses, gardens, yards, & enclosures.
304	·787	Houses, gardens, yards, & enclosures.
305	·251	Garden.
306	7·571	Scottish Central Railway (part of).
307	·841	Houses, garden, & enclosures.
308	1·596	Houses, gardens, yards, & enclosures.
309	·933	Houses, gardens, yards, & enclosures.
310	·921	Houses, gardens, yards, & enclosures.
311	·620	Houses, gardens, yards, & enclosures.
312	·617	House, sheds, garden, & stream.
313	1·025	Houses, yards, & enclosures.
314	·510	Houses, gardens, yards, & enclosures.
315	2·354	Dundee & Perth Railway (part of).
316	1·278	Houses, gardens, yards, & enclosures.
317	1·240	Houses, gardens, yards, & enclosures.
318	·329	House, garden, & enclosure.
319	1·095	Houses, yards, & enclosures.
320	·710	Houses, sheds, yards, & enclosures.
321	2·919	Greyfriars Burial Ground.
322	·538	Houses, sheds, & yards
323	1·071	Arable.
324	·938	Houses, sheds, & enclosure.
325	1·144	Railway station, rails, slope, & waste.
326	·174	Perth Water Works.
327	·514	Houses, garden, and waste.
328	33·409	Arable & footpath.
329	31·898	Arable.
330	·653	Houses, gardens, yards, & enclosures.
	1841·285	*Carried forward.*

No. on Plan.	Area in Acres.	Description.
	1841·285	*Brought forward.*
331	·313	Public road.
332	4·890	Houses, gardens, yards, & enclosures.
333	1·811	Houses, gardens, yards, & enclosures.
334	1·263	Public road.
335	2·893	Houses, gardens, yards, & enclosures.
336	1·237	Houses, yards, & enclosures.
337	1·544	Arable.
338	49·057	South Inch (part of).
340	3·461	Trust road.
341	22·772	South Inch (part of).
342	5·143	The Shore Road.
343	·320	Houses, sheds, & yards
344	4·570	Arable.
345	35·853	Arable & road.
346	6·284	Rough pasture, furze, & road.
347	13·888	Arable.
348	12·197	Arable.
349	28·332	Arable & stream.
350	2·068	Wood, stream, & road.
351	2·273	Arable & stream.
352	4·677	Statute labor road.
353	11·283	Arable & road.
354	8·518	Arable & road.
355	·794	Houses, garden, yard, & waste.
356	12·051	Arable.
357	3·747	Houses, gardens, and waste.
358	2·149	Houses, garden, arable, stream, & waste.
359	6·332	Trust road.
360	·521	Houses, garden, arable, & waste.
361	·490	House, garden, road, & waste.
362	10·363	House, arable, road, & stream.
363	4·607	Furze & streams.
364	8·974	Arable.
365	32·578	Arable, stream, & furze
366	1·892	Arable & stream.
367	1·658	Wood.
368	·601	Houses, garden, and waste.
	2152·689	*Carried forward.*

No. on Plan.	Area in Acres.	Description.
	2152·689	*Brought forward.*
369	3·213	Houses, arable, & footpath.
370	16·006	Arable, stream, house, & slope.
371	·393	House, garden, & waste
371a	·514	Houses, gardens, rocks, rough pasture, and waste.
372	·595	Mill dam.
373	2·080	Houses, gardens, yards, stream, & waste.
374	2·907	Houses, gardens, yards, & enclosures.
375	1·680	Houses, gardens, yards, & enclosures.
376	3·536	Arable & slopes.
377	·970	Houses, gardens, yards, & enclosures.
378	·978	Houses, gardens, yards, & enclosures.
379	2·859	Houses, gardens, yards, & enclosures.
380	·793	Houses, gardens, yards, & enclosures.
381	·783	Houses, yards, & ornamental ground.
382	·695	Road & stream.
383	5·855	Houses & orchard.
383a	·294	Arable.
384	13·095	Arable & stream.
385	13·542	Scottish Central Railway (part of).
386	2·784	Garden.
387	·170	Bowling green.
388	·478	House & rope walk.
389	·756	Arable & slope.
390	6·747	Arable & stream.
391	1·280	Houses, garden, & enclosures.
392	·682	Houses, gardens, yards, & enclosures.
393	10·172	General prison.
394	3·436	Marsh (The Bog).
395	5·962	Saw mill, timber and ship building yards, & stream.
396	2·041	Houses, gardens, wood, & waste.
397	77·637	Wood, quarries, & roads
398	4·636	Wood.
	2340·258	*Carried forward.*

No. on Plan.	Area in Acres.	Description.
	2340·258	*Brought forward.*
399	8·279	Arable & road.
400	5·646	Rocky pasture, garden, & road.
401	2·135	Houses, yards, & arable
402	1·815	Arable.
403	·382	Private road.
404	1·694	Houses, gardens, yards, & enclosures.
405	·408	Rocky pasture.
406	5·344	Houses, gardens, yards, & enclosures.
407	·634	Craigie Quarry.
408	19·669	Arable.
409	1·772	Houses, gardens, yards, & enclosures.
410	14·866	Arable.
411	·768	Waste.
412	12·783	Arable.
413	3·433	Arable.
414	2·182	Railway (Scottish Central, Shore Branch).
415	7·864	Marsh, stream, and rough pasture.
416	1·625	Houses, sheds, & wood yard.
417	2·256	Railway (Scottish Central, Shore Branch).
418	6·527	Arable.
419	3·057	Shingle & waste.
420	41·301	Arable.
421	115·035	Arable & furze.
422	3·542	Wood.
423	20·599	Wood & road.
424	1·813	Wood.
425	6·567	Wood & road.
426	1·742	Wood.
427	3·334	Houses, gardens, road, & waste.
428	27·212	Arable & road.
429	15·416	Arable, road, & stream
430	2·363	Houses, yard, stream, road, & waste.
431	1·893	Wood & stream.
432	4·539	Rough pasture.
433	62·577	Wood & roads.
434	55·910	Arable & rough pasture
435	4·589	Arable, stream, & slope
436	7·499	Arable, slope, & stream
437	3·139	Houses, garden, arable, & waste.
	2822·467	*Carried forward.*

No. on Plan.	Area in Acres.	Description.
	2822·467	*Brought forward.*
438	·341	Private road.
439	·303	Houses, garden, & waste
440	14·179	Scottish Central Railway.
441	7·232	Arable & road.
442	8·427	Trust road.
443	2·428	Houses, garden, arable, wood, & waste.
444	20·108	Arable, rough pasture, & road.
445	·232	Wood.
446	4·408	Wood.
447	6·312	Arable.
448	8·497	Houses, garden, yard, arable, road, & waste
449	2·103	Saw mill & waste.
450	2·329	Houses, yard, & arable
451	58·660	Friarton Island.
452	64·624	River Tay (part of—Tidal Water).
453	9·128	Arable, road, & slope.
454	·784	Quarry & furze.
455	·151	House, garden, & waste
456	21·945	Arable, rough pasture, & furze.
457	1·396	Air shaft & waste.
458	5·264	Shingle (foreshore).
459	9·434	Fishing lodge & marsh
460	2·250	Shingle (foreshore).
461	58·175	Arable & footpath.
462	3·658	Wilowgate (part of—Tidal Water).
463	48·979	Arable, footpath, slope, & stream.
464	2·675	Arable & stream.
465	1·306	Houses, garden, yard, road, & waste.
466	7·483	Arable, house, & road.
467	69·700	Arable, stream, slope, & footpath.
468	·402	Wood.
469	22·755	House, arable, & slope
470	10·239	Marsh, shingle, and stream (foreshore).
471	13·698	Arable, footpath, and stream.
472	2·552	Houses, garden, yard, rough pasture, road, & waste
473	·817	Pond.
	3315·441	*Carried forward.*

No. on Plan.	Area in Acres.	Description.
	3315·441	*Brought forward.*
474	2·100	Arable.
475	·866	House, ruin, & garden.
476	3·172	House, sheds, wood, rock, & road.
477	13·736	Arable, rough pasture, furze, & stream.
478	·751	Wood.
479	1·994	Houses, garden, road, stream, & waste.
480	16·840	Arable & furze.
481	3·188	Houses, garden, yard, arable, road, stream, & waste.
482	·261	Mill dam.
483	·852	Private road.
484	8·944	Arable & stream.
485	·762	Quarry & furze.
486	17·650	Arable, rough pasture, road, & quarry.
487	23·262	Wood.
488	22·885	Arable, rough pasture, furze, road, & rocks.
489	5·487	Wood.
490	·849	Wood.
491	6·567	Arable.
492	·718	Houses, garden, road, & waste.
493	1·478	Arable.
494	·921	Air shaft & waste.
495	1·394	Houses, gardens, road, & waste.
496	·676	Waste.
497	15·217	Arable.
498	·559	Air shaft & waste.
499	19·170	Arable, road, & rough pasture.
500	1·270	Waste.
501	3·300	Arable.
502	1·553	Wood & slope.
503	·716	Houses, garden, and waste.
504	·818	Houses, garden, and waste.
505	·276	House, garden, & waste
506	14·868	Arable & stream.
507	7·025	Arable.
508	·959	Houses, garden, road, & waste.
509	14·237	Arable.
510	18·289	Arable.
	3549·051	*Carried forward.*

No. on Plan.	Area in Acres.	Description.
	3549·051	*Brought forward.*
511	17·305	Arable.
512	1·289	Houses, garden, yard, road, & waste.
513	3·147	Arable & stream.
514	3·322	Arable, stream, & road.
515	1·416	Wood.
516	11·060	Arable & road.
517	12·613	Arable.
518	12·259	Arable & stream.
519	8·495	Arable & stream.
520	2·760	Arable.
521	1·017	Houses, garden, arable, & waste.
522	3·373	Public road.
523	27·877	Arable & road.
524	·204	House, garden, & waste
525	9·241	Arable.
526	74·124	Wood, road, & stream.
527	6·815	Arable, stream, road, & furze.
528	·252	House, garden, & waste
529	26·618	Arable, furze, & stream
530	·808	Wood.
531	25·325	Arable, rough pasture, & stream.
532	11·789	Arable & stream.
	3810·160	

RECAPITULATION.

3470·515	Land.
105·895	Public roads.
60·590	Railways.
125·685	Tidal Water.
8·988	Water.
20·734	Marsh.
17·753	Foreshore.
3810·160	Total Area of the Parish of Perth, in the Co. of Perth.
1292·000	Area of the Parliamentary Borough, Parish of Perth.
837·526	Area of the Municipal Borough, Parish of Perth.
2032·567	Area of the Parliamentary Borough of Perth
837·666	Area of the Municipal Borough of Perth.

PARISH OF TIBBERMORE (DETACHED, No. 1).

No. on Plan.	Area in Acres.	Description.
1	58·053	Arable, road, drain, & stream.
2	·070	House & waste.
3	·202	House, garden, & waste
4	1·727	Trust road.
5	3·075	Arable.
6	1·120	Houses, garden, yard, arable, road, & waste
7	3·085	Arable & stream.
8	10·679	Arable, road, slope, & stream.
9	1·514	Garden & road.
10	6·284	Arable & stream.
11	2·986	Poor house, &c.
12	·157	Pond.
13	2·704	Perth Brick and Tile Works.
14	1·826	Railway.
15	1·315	St. Leonard's Iron and Engineering Works.
	94·797	*Carried forward.*

No. on Plan.	Area in Acres.	Description.
	94·797	*Brought forward.*
16	1·466	Arable & stream.
	96·263	

RECAPITULATION.

92·553	Land.
1·727	Public roads.
1·826	Railway.
·157	Water.
96·263	Area of the Parish of Tibbermore (Detached, No. 1), locally situated in the Parish of Perth, in the County of Perth.
82·373	Area within the Parliamentary Boundary

PARISH OF TIBBERMORE (DETACHED, No. 2).

1	·685	Arable.
2	·498	Shed & garden.
3	·521	Houses, gardens, yards, & enclosures.
4	·689	Trust road.
5	·315	Houses, gardens, yards, & enclosures.
6	·581	Houses, gardens, yards, & enclosures.
7	·185	Garden.
8	·530	Shed, garden, & ornamental ground.
	4·004	

RECAPITULATION.

3·315	Land.
·689	Public roads.
4·004	Area of the Parish of Tibbermore (Detached, No. 2), locally situated in the Parish of Perth, in the County of Perth, within the Parliamentary Boundary.
96·263	See above.
100·267	Area of Tibbermore (Det., Nos. 1 & 2).

INDEX TO PLACES

IN THE

PARISH OF PERTH.

COUNTY OF PERTH.

Name of Place.	No. of Sheet.		Descriptive Remarks.
	6-inch scale.	25·344-inch scale.	
Atholbank	XCVII.	8	A mansion, &c.
Burghmuir	,,	8	A district.
Breadalbane Terrace	XCVIII.	9	Houses.
Cornhill	XCVII.	9	A mansion, &c.
Cherrybank	,,	12	A village.
Easter Tarsappie	XCVIII.	10	A farmsteading.
Feu House	,,	1	A dwelling house, &c.
Friarton or Moncrieffe Island	,,	9	Low land.
Ginfield	,,	5	Dwellings.
Gowriebank	XCVII.	8	A mansion, &c.
Hillend	,,	8	A farmsteading.
Hilton Hill	XCVIII.	13	A wooded hill.
Hill Farm of Pitheavlis	XCVII.	12	A farmsteading.
Leitchill	XCVIII.	10	Houses, &c.
Lilybank	XCVII.	8	A mansion, &c.
Murton T.P.	XCVIII.	1	
North Muirton	XCVII.	4	A farmsteading, &c.
Orchardnook	XCVIII.	10	Houses, &c.
Oakbank	XCVII.	8	A mansion, &c.
Perth, Almond Valley, and Methven Railway	,,	4	
Picktullum	XCVIII.	5	A farmsteading.
Pitheavlis	,,	5	Dwelling houses, &c.
Parkhead Villa	XCVII.	8	A mansion.
Scoonieburn	XCVIII.	13	Houses, &c.
South Muirton	,,	1	A farmsteading, &c.

Name of Place.	No. of Sheet.		Descriptive Remarks.
	6-inch scale.	25·344-inch scale.	
Scottish N.E. Railway	XCVIII.	1	
St. Magdalenes	,,	9	A mansion, &c.
Southbank	,,	13	A dwelling house, &c.
Tullylumb	,,	5	A farmsteading, &c.
Tarsappie Hill	,,	14	A hill & wood.
Tulloch Row	XCVII.	4	Houses.
Tulloch Bleachfield	,,	4	Houses, bleachfield, &c.
Upper Craigie	XCVIII.	9	Houses, &c.
Upper Friarton	,,	9	A mansion, &c.
Viewland	,,	5	A dwelling house, &c.
Viewfield	XCVII.	8	A dwelling house.
Wester Tarsappie	XCVIII.	14	A farmsteading, &c.
Woodlands House.....	XCVII.	8	A mansion

*** The Parish of Tibbermore (Detached Nos. 1 and 2) are included in the above; but not the names in the Town of Perth—for which see 1-500 scale plans.

18

ORDNANCE SURVEY OF SCOTLAND.

BOOK OF REFERENCE TO THE PLAN

OF THE

PARISH OF PETTY
(PART OF),

IN THE

COUNTY OF NAIRN,

CONTAINING 321·254 ACRES.

COLONEL SIR HENRY JAMES, R.E., F.R.S., M.R.I.A., F.G.S., &c.,
SUPERINTENDENT OF THE SURVEY.

LONDON:
PRINTED BY GEORGE E. EYRE AND WILLIAM SPOTTISWOODE.
PRINTERS TO THE QUEEN'S MOST EXCELLENT MAJESTY.
FOR HER MAJESTY'S STATIONERY OFFICE.

1870.

Price One Shilling.

[7142.—50—4/70.]

ı on the
›ximately
equal to

ı of each

is Book.

›d are in-

;—31·4.

heet con-
› a double
ıg to the

he Scales

..... W

..... T

..... T

axon

bsequent

, :—

.....C.F.
.....T.C.
... C.W.
.....Def.
.....T.S.

show the

ORDNANCE SURVEY OF SCOTLAND

PARISH OF PETTY

NAIRNSHIRE

EXPLANATORY REMARKS.

The scale of the Parish Plans is the 1-2500th of the actual length on the ground, and is equal to 25·344 inches to a mile, which is very approximately equal to one square inch to one acre, the square of 1·0018 inch being equal to one acre.

The length of each sheet is $1\frac{1}{2}$ miles, and the width 1 mile, the area of each sheet is therefore 960 acres.

Each enclosure has a reference number to the area which is given in this Book.

The Braces ($\int$) on the plans are to indicate that the spaces so braced are included under the same reference number.

The Altitudes in feet above the Mean Level of the Sea are written thus—31·4.

The Scale of the Plans of the County is 6 inches to a mile, and each sheet contains the same area as 16 sheets of the Parish Plans. There is therefore a double reference number to each sheet, as VI. 9., the Roman Numerals referring to the County Plans, the Arabic Figures to the Parish Plans.

The following are the characters employed on the Ordnance Plans on the Scales of 1–2500, and 6 inches to a mile :—

County Names	C	Hundreds or Wards	W
Parishes	P	Townships	T
Extra Parochial	E	Division of Townships	T

Antiquities ..... ROMAN / Druidical or Saxon / Norman or Subsequent

The descriptions of the boundaries are shown by the following initials :—

Centre of Stream	*C.S.*	Centre of Fence	*C.F.*
Centre of Road	*C.R.*	Top of Cop	*T.C.*
Side of Stream or Drain	*S.S.* or *S.D.*	Centre of Wall	*C.W.*
Root of Hedge	*R.H.*	Defaced	*Def.*
Face of Wall	*F.W.*	Track of Stream	*T.S.*

Undefined ..... *Und.*

Where a change occurs in the boundaries, the symbol [o—o] is used to show the part at which the change takes place

N.B.—To convert Decimal Fractions of an Acre into Roods and Perches, multiply the decimal first by 4 and then by 40, preserving the same number of decimals in the product.

Examples—

	Acres.		Acres.
	633·357		527·013
	4		4
	1·428		·052
	40		40
A. R. P.		A. R. P.	
633 1 17	17·120	527 0 2	2·080

TABLE

FOR CONVERTING DECIMAL PARTS OF AN ACRE INTO ROODS AND PERCHES.

Perch.	0 Rood.	1 Rood.	2 Roods.	3 Roods.	Perch.	0Rood.	1 Rood.	2 Roods.	3 Roods.
0	·000	·250	·500	·750	21	·131	·381	·631	·881
1	·006	·256	·506	·756	22	.137	·387	·637	·887
2	·012	·262	·512	·762	23	·144	·394	·644	·894
3	·019	·269	·519	·769	24	·150	·400	·650	·900
4	·025	·275	·525	·775	25	·156	·406	·656	·906
5	·031	·281	·531	·781	26	·162	·412	·662	·912
6	·037	·287	·537	·787	27	·169	·419	·669	·919
7	·044	·294	·544	·794	28	·175	·425	·675	·925
8	·050	·300	·550	·800	29	·181	·431	·681	·931
9	·056	·306	·556	·806	30	·187	·437	·687	·937
10	·062	·312	·562	·812	31	·194	·444	·694	·944
11	·069	·319	·569	·819	32	·200	·450	·700	·950
12	·075	·325	·575	·825	33	·206	·456	·706	·956
13	·081	·331	·581	.831	34	·212	·462	·712	·962
14	·087	·337	·587	·837	35	·219	·469	·719	·969
15	·094	·344	·594	·844	36	·225	·475	·725	·975
16	·100	·350	·600	·850	37	·231	·481	·731	·981
17	·106	·356	·606	·856	38	·237	·487	·737	·987
18	·112	·362	·612	·862	39	·244	·494	·744	·994
19	·119	·369	·619	·869	40	·250	·500	·750	1·000
20	·125	·375	·625	·875					

PARISH OF PETTY

(PART OF),

IN THE

COUNTY OF NAIRN.

No. on Plan.	Area in Acres.	Remarks.
1	13·676	Arable, rough pasture, and streams.
2	5·966	Arable and stream.
3	4·661	Arable and stream.
4	3·870	Arable and stream.
5	4·350	Arable and stream.
6	4·274	Arable.
7	1·473	Rough pasture and furze.
8	4·369	Arable.
9	3·103	Arable.
10	·860	Rough pasture, road, and furze.
11	2·532	Rough pasture and furze.
12	4·308	Arable.
13	2·179	Highland Railway.
14	7·958	Arable and rough pasture.
15	6·893	Arable.
16	·249	Private road.
17	5·607	Arable.
18	1·252	Houses, sheds, garden, yards, &c.
19	11·937	Arable.
20	·511	County road.
21	18·794	Arable.
22	12·142	Arable.
23	16·780	Arable.
24	9·711	Arable.
25	13·856	Arable.
26	1·069	County road.
27	16·942	Arable and trees.
28	·500	Houses, yards, gardens, &c.
29	·038	House, shed, &c.
30	·043	House, garden, and sheds.
31	·063	House and garden.
32	5·553	Arable.
33	·180	Wood.
34	·212	House and gardens.
35	·351	Houses, yards, shed, &c.
36	1·927	Rough pasture and furze.
37	·121	Pond.
38	1·013	County road.
39	15·595	Arable.
40	·323	Wood.
41	1·956	Arable.
42	42·593	Wood and road.
43	6·358	Wood and road.
44	5·201	Stream, heathy pasture, &c.
45	·845	Arable.
46	7·198	Arable.
47	8·843	Wood.
48	·189	Wood.
49	8·979	Arable, rough pasture, &c.
50	1·517	Wood.
51	10·247	Arable.
52	·810	House, garden, rough pasture, &c.
53	1·121	County road.
54	3·908	Arable.
55	·100	House, garden, &c.
56	4·801	Arable, rough pasture, &c.
57	7·889	Arable, rough pasture, &c.
58	3·320	Arable.
59	·138	House, garden, yard, &c.
	321·254	

RECAPITULATION.

Area in Acres.	
315·240	Land.
3·714	Public roads.
2·179	Railways.
·121	Water.
321·254	Area of the part of the Parish of Petty which is in the County of Nairn.

NOTE.—The County Boundary divides the Parish of Petty into two parts. The other part is in the County of Inverness, and will have a separate Book of Reference.

INDEX TO PLACES

IN THE

PARISH OF PETTY—(PART OF).

COUNTY OF NAIRN.

Name of Place.	No. of Sheet.		Descriptive Remarks.
	6-inch scale.	25·344-inch scale.	
Ballaggan - - -	III.	8	
Balnacreich - -	IV.	9	
Brackley - - -	,,	5	

LONDON:
Printed by George E. Eyre and William Spottiswoode,
Printers to the Queen's most Excellent Majesty.
For Her Majesty's Stationery Office.

ORDNANCE SURVEY OF SCOTLAND.

BOOK OF REFERENCE TO THE PLAN

OF THE

PARISH OF PETERCULTER,

CONTAINING 10288·281 ACRES;

ALSO,

COMMON LANDS,

CONTAINING 359·277 ACRES;

AND THE

PARISH OF BANCHORY DEVENICK (DETACHED),

CONTAINING 343·308 ACRES;

IN THE COUNTY OF ABERDEEN.

COLONEL SIR HENRY JAMES, R.E., F.R.S., M.R.I.A., F.G.S., &c.,

SUPERINTENDENT OF THE SURVEY.

LONDON:
PRINTED BY GEORGE E. EYRE AND WILLIAM SPOTTISWOODE,
PRINTERS TO THE QUEEN'S MOST EXCELLENT MAJESTY.
FOR HER MAJESTY'S STATIONERY OFFICE.

1866.

Price Three Shillings.

[7142—50—8/66.]

ORDNANCE SURVEY OF SCOTLAND

PARISH OF PETERCULTER

ABERDEENSHIRE

INDEX TO THE SHEETS

Published on the Scale of $\frac{1}{2500}$ or 25·344 Inches to a Mile.

EXPLANATORY REMARKS.

The scale of the Parish Plans is the 1-2500th of the actual length on the ground, and is equal to 25·344 inches to a mile, which is very approximately equal to one square inch to one acre, the square of 1·0018 inch being equal to one acre.

The length of each sheet is $1\frac{1}{2}$ miles, and the width 1 mile, the area of each sheet is therefore 960 acres.

Each enclosure has a reference number to the area which is given in this Book.

The Braces ($\int$) on the plans are to indicate that the spaces so braced are included under the same reference number.

The Altitudes in feet above the Mean Level of the Sea are written thus—31·4.

The Scale of the Plans of the County is 6 inches to a mile, and each sheet contains the same area as 16 sheets of the Parish Plans. There is therefore a double reference number to each sheet, as VI. 9., the Roman Numerals referring to the County Plans, the Arabic Figures to the Parish Plans.

The following are the characters employed on the Ordnance Plans on the Scales of 1–2500, and 6 inches to a mile :—

County Names	C	Hundreds or Wards	W
Parishes	P	Townships	T
Extra Parochial	E	Division of Townships	T

Antiquities ..... { ROMAN / Druidical or Saxon / Norman or Subsequent

The descriptions of the boundaries are shown by the following initials :—

Centre of Stream	*C.S.*	Centre of Fence	*C.F.*
Centre of Road	*C.R.*	Top of Cop	*T.C.*
Side of Stream or Drain	*S.S.* or *S.D.*	Centre of Wall	*C.W.*
Root of Hedge	*R.H.*	Defaced	*Def.*
Face of Wall	*F.W.*	Track of Stream	*T.S.*

Undefined ..... *Und.*

Where a change occurs in the boundaries, the symbol [o—o] is used to show the part at which the change takes place.

N.B.—To convert Decimal Fractions of an Acre into Roods and Perches, multiply the decimal first by 4 and then by 40, preserving the same number of decimals in the product.

Examples—

			Acres.				Acres.
			633·357				527·013
			4				4
			1·428				·052
			40				40
A.	R.	P.		A.	R.	P.	
633	1	17	17·120	527	0	2	2·080

TABLE

FOR CONVERTING DECIMAL PARTS OF AN ACRE INTO ROODS AND PERCHES.

Perch.	0 Rood.	1 Rood.	2 Roods.	3 Roods.	Perch.	0Rood.	1 Rood.	2 Roods.	3 Roods.
0	·000	·250	·500	·750	21	·131	·381	·631	·881
1	·006	·256	·506	·756	22	.137	·387	·637	·887
2	·012	·262	·512	·762	23	·144	·394	·644	·894
3	·019	·269	·519	·769	24	·150	·400	·650	·900
4	·025	·275	·525	·775	25	·156	·406	·656	·906
5	·031	·281	·531	·781	26	·162	·412	·662	·912
6	·037	·287	·537	·787	27	·169	·419	·669	·919
7	·044	·294	·544	·794	28	·175	·425	·675	·925
8	·050	·300	·550	·800	29	·181	·431	·681	·931
9	·056	·306	·556	·806	30	·187	·437	·687	·937
10	·062	·312	·562	·812	31	·194	·444	·694	·944
11	·069	·319	·569	·819	32	·200	·450	·700	·950
12	·075	·325	·575	·825	33	·206	·456	·706	·956
13	·081	·331	·581	.831	34	·212	·462	·712	·962
14	·087	·337	·587	·837	35	·219	·469	·719	·969
15	·094	·344	·594	·844	36	·225	·475	·725	·975
16	·100	·350	·600	·850	37	·231	·481	·731	·981
17	·106	·356	·606	·856	38	·237	·487	·737	·987
18	·112	·362	·612	·862	39	·244	·494	·744	·994
19	.119	·369	·619	·869	40	·250	·500	·750	1·000
20	·125	·375	·625	·875					

PARISH OF PETERCULTER,

IN THE

COUNTY OF ABERDEEN.

No. on Plan.	Area in Acres.	Remarks.	No. on Plan.	Area in Acres.	Remarks.
			41	3·095	Arable, &c.
1	5·577	Arable.	42	·172	Garden.
2	5·628	Arable.	43	·094	Houses and yard.
3	6·183	Arable.	44	5·480	Arable.
4	·293	Wood.	45	7·466	Arable and heathy pasture.
5	·732	Rough pasture.			
6	·102	House and garden.	46	5·862	Arable.
7	5·772	Arable and rough pasture.	47	8·387	Arable.
			48	5·695	Arable.
8	3·821	Arable.	49	5·903	Arable, garden, and rough pasture.
9	·097	Road.			
10	6·986	Arable.	50	1·198	Arable.
11	10·369	Arable.	51	·368	Heathy pasture and road.
12	4·154	Arable.			
13	4·597	Arable.	52	4·357	Arable.
14	2·331	Arable.	53	1·992	Arable and heathy pasture.
15	4·127	Arable and whins.			
16	4·925	Arable.	54	9·688	Arable and road.
17	3·679	Arable.	55	5·119	Arable.
18	3·087	Arable.	56	1·027	Houses, road, &c.
19	·130	Road.	57	4·484	Arable.
20	4·119	Arable and garden.	58	·267	Houses and garden.
21	4·869	Arable.	59	6·025	Arable, heathy pasture, &c.
22	4·018	Arable.			
23	4·150	Arable.	60	2·167	Heathy pasture.
24	1·100	Houses, yards, and garden.	61	4·712	Arable.
			62	2·842	Arable.
25	10·927	Arable.	63	6·075	Trust road.
26	1·279	Trust road.	64	4·833	Arable.
27	1·531	Wood.	65	3·872	Arable.
28	5·067	Arable.	66	·743	Arable and garden.
29	5·091	Arable.	67	1·832	Arable.
30	·409	Rough pasture.	68	2·700	Arable.
31	·458	Wood.	69	1·196	Road.
32	10·146	Wood.	70	8·997	Arable.
33	2·750	Arable.	71	1·733	Arable.
34	4·459	Heathy pasture.	72	2·497	Arable.
35	1·770	Arable.	73	3·428	Arable.
36	5·293	Heathy pasture.	74	4·137	Arable.
37	·962	Arable and heathy pasture.	75	4·059	Arable and road.
			76	4·039	Arable.
38	3·783	Arable.	77	·411	Houses, garden, yard, and road.
39	2·263	Arable.			
40	·498	Houses, garden, and road.	78	4·767	Arable.
			79	3·785	Arable.

No. on Plan.	Area in Acres.	Remarks.	No. on Plan.	Area in Acres.	Remarks.
80	·265	Houses, garden, and yard.	124	4·158	Arable, &c.
			125	3·310	Arable.
81	·078	Rough pasture.	126	1·533	Heathy pasture.
82	9·078	Arable and rough pasture.	127	·402	Wood.
			128	1·820	Arable.
83	·459	Statute labor road.	129	1·558	Arable.
84	11·044	Arable.	130	2·752	Arable.
85	·312	House, garden, and yard.	131	·345	Houses, garden, and yard.
86	4·124	Arable.	132	2·666	Arable.
87	4·014	Arable and heathy pasture.	133	2·483	Arable.
			134	·395	Wood.
88	3·673	Arable.	135	·298	Wood.
89	2·122	Arable and road.	136	1·908	Arable.
90	·138	Road.	137	1·602	Arable.
91	3·615	Arable.	138	9·932	Arable.
92	3·107	Arable, &c.	139	11·051	Arable and road.
93	2·283	Arable.	140	9·529	Arable and road.
94	5·219	Arable and heathy pasture.	141	10·426	Arable.
			142	·264	House, garden, and yard.
95	·338	Road.			
96	1·899	Arable and road.	143	·388	Road.
97	1·017	Arable, road, &c.	144	10·056	Arable and stream.
98	2·247	Arable and road.	145	9·993	Arable.
99	2·098	Arable and heathy pasture.	146	11·275	Arable and stream.
			147	2·619	Moss and road.
100	·258	Arable and heathy pasture.	148	7·771	Arable and stream.
			149	3·659	Arable and stream.
101	2·006	Arable.	150	3·914	Arable and stream.
102	4·071	Arable, furze, &c.	151	·298	Road.
103	2·332	Arable and heathy pasture.	152	102·059	Moss, roads, &c.
			153	·132	House, garden, & yard.
104	3·137	Arable.	154	2·725	Arable.
105	1·027	Arable.	155	8·103	Arable, road, and stream.
106	·092	Road.			
107	·551	Arable.	156	78·038	Arable and streams.
108	·429	Arable and house.	157	·432	Houses, garden, and yards.
109	·317	Houses and yard.			
110	2·007	Arable and road.	158	10·579	Arable, roads, and streams.
111	2·607	Arable.			
112	1·792	Arable and road.	159	4·832	Arable and stream.
113	·721	Houses and yards.	160	39·499	Heathy pasture, road, &c.
114	4·641	Arable.			
115	2·621	Arable.	161	·646	Arable.
116	2·180	Arable.	162	5·503	Arable and streams.
117	3·673	Arable.	163	4·570	Arable and stream.
118	2·146	Arable.	164	2·154	Rough pasture and streams.
119	1·751	Arable.			
120	2·990	Arable.	165	2·403	Arable.
121	·402	Road.	166	8·199	Arable.
122	1·461	Arable, road, &c.	167	7·548	Arable, road, stream, &c.
123	4·285	Arable, &c.			

No. on Plan.	Area in Acres.	Remarks.
168	·898	Rough pasture and stream.
169	3·454	Arable, road, &c.
170	7·968	Arable, furze, &c.
171	·487	Rough pasture and stream.
172	·384	Houses, garden, and yard.
173	·083	House and yard.
174	·333	Rough pasture, &c.
175	·102	Garden.
176	1·245	Arable.
177	2·212	Arable and road.
178	4·449	Arable.
179	5·515	Wood.
180	1·136	Arable.
181	1·108	Arable.
182	7·148	Heathy pasture.
183	·279	Pond.
184	1·832	Arable.
185	2·658	Arable.
186	1·989	Arable.
187	8·004	Arable and road.
188	·399	Houses, garden, and yard.
189	3·090	Arable, heathy pasture, and road.
190	6·366	Arable.
191	·585	Road.
192	3·474	Arable.
193	1·233	Furze.
194	17·847	Arable and stream.
195	22·358	Moss, heathy pasture, &c.
196	22·309	Wood.
197	3·718	Arable, heathy pasture, &c.
198	·259	Pond.
199	·902	Houses, yards, gardens, &c.
200	4·596	Arable.
201	5·004	Arable.
202	·963	Houses, yards, gardens, and road.
203	2·789	Arable.
204	7·724	Arable and stream.
205	3·523	Arable.
206	7·072	Arable and stream.
207	5·911	Arable.
208	8·732	Heathy pasture and road.
209	3·259	Arable, &c.
210	·814	Arable.
211	3·126	Arable.
212	3·627	Arable.
213	3·889	Arable and heathy pasture.
214	2·725	Arable and stream.
215	2·422	Arable.
216	2·429	Arable and heathy pasture.
217	2·289	Arable.
218	2·759	Arable.
219	4·213	Arable.
220	3·449	Arable.
221	4·974	Arable.
222	2·752	Arable.
223	4·028	Arable.
224	4·401	Arable and furze.
225	2·920	Statute labor road.
226	2·392	Heathy pasture, road, &c.
227	2·103	Arable, &c.
228	5·261	Arable.
229	1·830	Arable.
230	·932	Arable.
231	·249	Waste.
232	·216	Waste.
233	3·744	Arable.
234	1·368	Arable.
235	5·868	Arable.
236	3·603	Arable.
237	9·198	Arable and garden.
238	·479	Houses, garden, yard, &c.
239	3·227	Arable.
240	1·305	Road.
241	8·607	Arable.
242	9·964	Heathy pasture.
243	12·216	Heathy pasture.
244	10·294	Arable, road, &c.
245	2·130	Arable and road.
246	2·077	Heathy pasture and road.
247	5·350	Arable.
248	7·216	Arable.
249	8·243	Arable, stream, and rough pasture.
250	·107	Garden and yard.
251	20·875	Weod and stream.
252	4·247	Arable and rough pasture.
253	5·734	Arable and rough pasture.

No. on Plan.	Area in Acres.	Remarks.	No. on Plan.	Area in Acres.	Remarks.
254	10·239	Moss, heathy pasture, &c.	295	3·663	Arable.
			296	2·129	Wood and stream.
255	1·040	Houses, yards, gardens, &c.	297	·858	Houses, yard, &c.
			298	2·326	Arable, heathy pasture, and ponds.
256	·344	Arable and road.			
257	9·785	Arable, rough pasture, and stream.	299	·143	Garden.
			300	·416	Heathy pasture and streams.
258	3·072	Heathy pasture, roads, &c.	301	3·962	Arable.
259	4·781	Arable, heathy pasture, &e.	302	3·266	Arable.
			303	·488	Arable and garden.
260	2·864	Arable.	304	·116	Garden.
261	·642	Houses, yard, arable, and road.	305	·437	Arable, house, and garden.
262	7·575	Arable, stream, &c.	306	·146	House and garden.
263	3·927	Arable.	307	·523	Road.
264	3·098	Wood and stream.	308	6·709	Arable, stream, &c.
265	10·175	Arable and stream.	309	5·299	Heathy pasture and road.
266	6·109	Arable.			
267	·226	Road.	310	12·734	Arable, stream, &c.
268	1·285	Arable and road.	311	5·419	Arable.
269	2·683	Arable.	312	·868	Rough pasture, roads, &c.
270	1·087	Houses and yards.			
271	3·529	Arable.	313	7·354	Arable and stream.
272	·213	Road.	314	·292	Arable.
273	6·922	Arable and roads.	315	·176	Furze.
274	6·169	Arable, road, &c.	316	1·479	Arable, rough pasture, &c.
275	·091	Rough pasture.			
276	·111	Rough pasture.	317	·502	Arable, house, and garden.
277	7·326	Arable, heathy pasture, and road.			
			318	17·356	Wood.
278	2·609	Arable and road.	319	68·581	Wood.
279	1·295	Arable.	320	·540	Arable and road.
280	2·584	Arable.	321	·679	Houses, yard, and garden.
281	·187	House, garden, & yard.			
282	·936	Arable and garden.	322	2·982	Arable and road.
283	37·011	Moss, heathy pasture, streams, &c.	323	·859	Rough pasture and stream.
284	4·051	Arable and heathy pasture.	324	1·892	Arable and stream.
			325	2·082	Arable, heathy pasture, and stream.
285	5·273	Arable, road, &e.			
286	10·892	Arable.	326	1·716	Arable, &e.
287	3·885	Arable.	327	1·007	Arable.
288	5·133	Arable.	328	1·185	Arable.
289	6·840	Arable.	329	·366	Arable.
290	5·532	Arable and heathy pasture.	330	·758	Rough pasture.
			331	·421	Arable, &c.
291	4·031	Arable.	332	3·324	Arable.
292	11·586	Arable.	333	2·896	Arable.
293	·095	House and garden.	334	5·908	Arable and stream.
294	·762	Rough pasture, stream, &c.	335	1·034	Houses, yard, gardens, &e.

No. on Plan.	Area in Acres.	Remarks.
336	4·774	Arable.
337	3·830	Arable.
338	1·659	Arable.
339	1·538	Furze.
340	·762	Private road.
341	·112	Pond.
342	4·214	Arable.
343	6·195	Arable and road.
344	5·279	Arable.
345	5·549	Arable, stream, &c.
346	3·889	Arable.
347	4·656	Arable and heathy pasture.
348	3·989	Arable, furze, and road.
349	3·943	Public road.
350	·244	Houses, garden, and yard.
351	1·215	Arable and stream.
352	1·774	Arable.
353	·881	Rough pasture and road.
354	1·337	Arable.
355	2·235	Arable and road.
356	1·715	Arable.
357	4·302	Arable.
358	·368	Arable.
359	·394	Arable, houses, &c.
360	1·432	Arable.
361	5·794	Arable and road.
362	2·258	Heathy pasture, road, &c.
363	3·201	Arable.
364	139·916	Wood.
365	4·443	Arable and rough pasture.
366	6·158	Arable and heathy pasture.
367	4·828	Arable.
368	5·351	Arable, rough pasture, and road.
369	·100	Arable.
370	7·446	Arable.
371	1·537	Wood.
372	·214	Houses, garden, &yard.
373	3·278	Arable, &c.
374	7·132	Arable.
375	33·492	Wood.
376	3·331	Arable, heathy pasture, &c.
377	2·766	Arable and heathy pasture.
378	1·805	Arable and rough pasture.
379	2·139	Arable and rough pasture.
380	2·254	Arable and rough pasture.
381	·080	Garden.
382	1·782	Arable.
383	10·826	Statute labor road.
384	2·215	Arable, &c.
385	2·996	Rough pasture and road.
386	·158	Arable.
387	1·675	Arable.
388	3·358	Arable.
389	3·261	Arable.
390	3·465	Arable.
391	2·267	Arable and stream.
392	1·321	Houses, garden, yard, and pond.
393	1·047	Arable and road.
394	4·514	Arable.
395	1·495	Arable.
396	2·340	Arable and road.
397	3·756	Arable and road.
398	2·377	Arable, road, &c.
399	·838	Arable.
400	·388	House, garden, yard, and road.
401	·615	Arable.
402	1·639	Arable and heathy pasture.
403	·565	Arable.
404	1·087	Rough pasture and arable.
405	1·992	Arable.
406	1·268	Arable.
407	3·153	Arable.
408	·401	Arable.
409	2·854	Arable.
410	2·151	Arable.
411	·082	Garden.
412	2·053	Rough pasture and roads.
413	·113	Arable.
414	1·439	Rough pasture & roads.
415	2·771	Arable.
416	2·028	Arable.
417	4·247	Arable and rough pasture.
418	6·082	Arable and heathy pasture.

No. on Plan.	Area in Acres.	Remarks.	No. on Plan.	Area in Acres.	Remarks.
419	17·491	Heathy pasture.	466	10·824	Arable.
420	2·057	Arable.	467	·307	Wood.
421	1·252	Arable.	468	·400	Wood.
422	2·999	Wood.	469	·090	House and garden.
423	3·298	Arable and rough pasture.	470	6·790	Arable and road.
			471	31·863	Wood.
424	3·029	Arable and rough pasture.	472	8·406	Arable.
			473	6·673	Arable.
425	3·101	Accommodation road.	474	8·290	Rough pasture.
426	·589	Wood.	475	1·376	Houses, gardens, and yards.
427	6·831	Wood.			
428	·294	Road.	476	·082	Rough pasture.
429	4·928	Arable and road.	477	·664	Arable.
430	9·362	Arable.	478	·516	Rough pasture and garden.
431	·233	Houses and yard.			
432	7·658	Arable and road.	479	·524	Arable.
433	3·090	Arable.	480	·529	Arable.
434	17·764	Arable and road.	481	·969	Arable.
435	9·651	Arable.	482	1·670	Arable.
436	·131	House, garden, and yard.	483	2·294	Arable.
			484	3·377	Arable.
437	7·954	Arable.	485	4·126	Arable.
438	3·640	Arable and roads.	486	2·852	Arable.
439	·379	Houses, garden, and yard.	487	3·497	Arable.
			488	4·357	Arable.
440	4·395	Arable and road.	489	·181	Wood.
441	·142	Arable.	490	1·268	Wood and roads.
442	2·324	Arable.	491	1·527	Arable and trees.
443	1·477	Arable, &c.	492	·063	Garden.
444	7·194	Arable.	493	1·006	Wood.
445	8·216	Arable.	494	3·255	Arable and trees.
446	·148	Waste.	495	·325	House and ornamental ground.
447	2·313	Arable.			
448	14·447	Wood.	496	3·267	Wood, roads, pond, &c.
449	3·726	Arable.	497	·244	Houses and yard.
450	3·731	Arable.	498	·467	Arable.
451	3·167	Arable.	499	·807	Garden.
452	3·924	Arable.	500	1·496	Arable.
453	·180	Wood.	501	·147	Arable, house, &c.
454	·599	Arable.	502	2·170	Arable.
455	5·292	Arable.	503	·238	Wood, garden, & road.
456	6·006	Arable.	504	·166	Garden.
457	1·113	Arable and road.	505	5·670	Arable.
458	·761	Wood.	506	·358	Wood.
459	3·360	Public road.	507	9·332	Arable.
460	·430	Houses, garden, and yard.	508	·560	Arable, stream, &c.
			509	·776	Arable.
461	4·481	Arable.	510	·622	Houses, gardens, and yard.
462	1·198	Wood.			
463	5·078	Arable.	511	·588	Arable and stream.
464	1·297	Arable.	512	·151	Pond.
465	56·120	Wood.	513	3·470	Arable, stream, &c.

No. on Plan.	Area in Acres.	Remarks.
514	8·245	Arable.
515	·290	Houses, garden, and yard.
516	13·897	Arable.
517	14·678	Arable.
518	2·591	Arable.
519	5·958	Arable and road.
520	5·357	Arable, &c.
521	5·046	Arable.
522	12·291	Arable.
523	·566	Arable, houses, and yard.
524	15·248	Arable.
525	3·277	Heathy pasture.
526	9·037	Arable.
527	·126	House and yard.
528	9·651	Arable.
529	11·050	Arable.
530	7·363	Heathy pasture and arable.
531	·374	Private road.
532	2·488	Arable.
533	2·496	Arable.
534	2·775	Arable.
535	2·746	Arable.
536	113·859	Heathy pasture.
537	5·103	Arable.
538	5·244	Arable.
539	4·398	Arable.
540	2·237	Arable.
541	·282	Houses, garden, and yard.
542	3·513	Arable.
543	2·783	Arable.
544	3·435	Arable.
545	2·581	Arable.
546	1·741	Arable.
547	2·139	Arable.
548	8·261	Arable.
549	18·553	Arable and streams.
550	6·365	Arable and stream.
551	3·746	Arable.
552	1·086	Wood, &c.
553	·900	Wood, &c.
554	5·413	Arable and stream.
555	·873	Rough pasture.
556	·860	Arable.
557	1·570	Rough pasture.
557a	·775	Rough pasture.
558	6·171	Arable and stream.
559	·933	Rough pasture and stream.
560	7·861	Arable and stream.
561	7·890	Arable.
562	7·639	Arable.
563	1·434	Wood, &c.
564	6·438	Arable and stream.
565	5·847	Arable and stream.
566	2·261	Road and waste.
567	·823	Arable, houses, garden, &c.
568	23·251	Arable and furze.
569	3·027	Wood.
570	21·238	Heathy pasture, road, &c.
571	8·997	Arable, &c.
572	·220	Wood, &c.
573	7·038	Arable.
574	8·120	Arable, &c.
575	1·014	Rough pasture, road, &c.
576	8·114	Arable, rough pasture, &c.
577	·571	Wood, &c.
578	13·238	Arable, rough pasture, &c.
579	32·034	Heathy pasture.
580	2·071	Arable.
581	2·785	Arable.
581a	·800	Heathy pasture.
582	3·580	Arable.
583	3·522	Arable.
584	2·254	Arable.
585	·518	Arable.
586	7·478	Arable, &c.
587	6·094	Arable.
588	·055	Arable and garden.
589	·773	Arable, houses, road, &c.
590	4·593	Arable, road, and stream.
591	4·263	Arable and stream.
592	15·025	Arable and heathy pasture.
593	114·851	Wood.
594	6·515	Arable and heathy pasture.
595	5·486	Arable.
596	4·223	Arable.
597	1·666	Private road.
598	28·967	Heathy pasture, road, &c.
599	·553	Arable and road.
600	19·783	Wood.

No. on Plan.	Area in Acres.	Remarks.
601	6·858	Arable.
602	·162	House, garden, yard, &c.
603	1·803	Arable and furze.
604	10·685	Arable.
605	2·179	Arable.
606	23·195	Heathy pasture.
607	20·350	Arable, private road, &c.
608	18·428	Arable, private road, and pond.
609	15·446	Arable and road.
610	14·200	Arable and road.
611	2·674	Private road & stream.
612	4·216	Rough pasture.
613	9·166	Arable.
614	12·698	Arable.
615	13·916	Arable.
616	14·529	Arable, heathy pasture, and furze.
617	7·764	Arable.
618	10·210	Heathy pasture & road.
619	15·744	Arable.
620	9·935	Arable.
621	·342	Houses, garden, and yard.
622	31·882	Heathy pasture, &c.
623	·232	House and garden.
624	8·222	Arable, pond, &c.
625	·187	Houses, garden, and yard.
626	5·839	Arable, road, &c.
627	3·162	Arable and furze.
628	8·243	Arable.
629	·390	Houses, garden, and yard.
630	4·601	Arable, road, & stream.
631	8·024	Arable and road.
632	27·249	Arable and stream.
633	11·287	Arable and streams.
634	15·004	Arable and stream.
635	5·194	Arable and stream.
636	6·197	Arable and road.
637	7·874	Arable.
638	15·968	Rough pasture and stream.
639	9·411	Arable, &c.
640	10·503	Arable, &c.
641	7·137	Arable, heathy pasture, and road.
642	11·657	Wood and heathy pasture.
643	13·429	Arable.
644	10·117	Arable.
645	10·346	Arable.
646	10·062	Statute labor road and stream.
647	13·781	Arable.
648	6·008	Arable, &c.
649	7·647	Arable and stream.
650	18·762	Arable, road, &c.
651	12·723	Arable.
652	9·961	Arable.
653	·435	Arable.
654	1·608	Houses, garden, yards, &c.
655	3·337	Arable, &c.
656	14·228	Arable.
657	11·167	Arable.
658	·460	Road.
659	9·985	Arable.
660	11·857	Rough pasture and road.
661	4·002	Arable, &c.
662	7·173	Rough pasture, &c.
663	12·024	Rough pasture, road, &c.
664	29·851	Arable, streams, &c.
665	11·173	Rough pasture and stream.
666	25·856	Heathy pasture and stream.
667	17·065	Heathy pasture.
668	16·587	Heathy pasture.
669	14·733	Arable.
670	9·492	Arable, garden, &c.
671	12·588	Arable.
672	52·572	Wood, &c.
673	17·398	Arable.
674	22·776	Arable and road.
675	12·488	Arable, road, &c.
676	3·060	Road.
677	10·177	Arable.
678	1·128	Heathy pasture.
679	11·529	Arable.
680	4·652	Arable.
681	15·834	Arable.
682	13·523	Arable, rough pasture, &c.
683	5·740	Heathy pasture.
684	12·507	Arable and road.
685	4·893	Heathy pasture.
686	14·163	Arable and rough pasture.

No. on Plan.	Area in Acres.	Remarks.
687	6·743	Arable, rough pasture, &c.
688	17·015	Arable and heathy pasture.
689	·887	Rough pasture and stream.
690	2·259	Wood.
691	1·820	Rough pasture.
692	11·221	Arable and road.
693	18·966	Arable.
694	·323	Road.
695	·605	Houses, garden, and yard.
696	10·461	Arable, furze, and road.
697	3·610	Wood, &c.
698	13·613	Arable, furze, and road.
699	6·440	Heathy pasture, road, &c.
700	2·632	Arable.
701	1·497	Arable.
702	4·779	Heathy pasture.
703	·937	Arable.
704	6·959	Arable.
705	3·341	Arable.
706	6·996	Arable.
707	1·069	Houses, gardens, yards, &c.
708	11·285	Arable.
709	11·113	Arable.
710	3·218	Wood, &c.
711	·336	Houses, gardens, and yard.
712	9·865	Arable and road.
713	8·148	Statute labor road.
714	7·034	Arable.
715	25·428	Arable, road, and streams.
716	12·314	Arable.
717	1·100	Houses, gardens, yards, &c.
718	·122	Arable.
719	6·537	Rough pasture and streams.
720	36·189	Arable and streams.
721	6·364	Arable.
722	9·033	Arable.
723	5·843	Arable.
724	12·464	Arable.
725	10·530	Arable.
726	31·295	Arable, &c.
727	9·894	Arable, road, &c.
728	15·460	Arable, &c.
729	2·356	Furze and road.
730	6·550	Arable.
731	11·153	Arable and rough pasture.
732	2·181	Moss and road.
733	9·390	Arable.
734	5·259	Arable, &c.
735	1·194	Houses, garden, yards, &c.
736	13·427	Arable, road, &c.
737	5·844	Arable.
738	9·617	Arable.
739	13·091	Arable.
740	9·687	Arable.
741	14·075	Rough and heathy pasture, &c.
742	8·238	Moss.
743	1·846	Arable.
744	3·651	Rough pasture and stream.
745	2·959	Arable and rough pasture.
746	9·181	Arable.
747	3·829	Rough pasture.
748	20·363	Arable.
749	·861	Road.
750	6·171	Arable.
751	·333	Road.
752	5·012	Arable.
753	1·731	Road.
754	6·195	Arable, road, &c.
755	·071	House and yard.
756	4·783	Arable and road.
757	13·102	Arable.
758	7·069	Arable and rough pasture.
759	6·641	Arable and furze.
760	13·362	Arable and rough pasture.
761	11·892	Arable.
762	14·634	Arable.
763	1·097	Road.
764	·937	Houses, garden, yards, &c.
765	5·665	Arable.
766	7·835	Arable and roads.
767	9·933	Arable, rough pasture, and road.
768	15·090	Arable, road, and stream.

No. on Plan.	Area in Acres.	Remarks.
769	8·802	Arable.
770	11·097	Arable.
771	14·517	Arable and road.
772	15·320	Arable and rough pasture.
773	·473	Arable, house, and garden.
774	5·566	Arable.
775	3·062	Arable and stream.
776	5·208	Heathy pasture, road, &c.
777	6·993	Arable.
778	1·395	Arable.
779	·764	Houses, yards, gardens, &c.
780	12·466	Arable.
781	10·373	Arable.
782	3·538	Wood and road.
783	7·214	Arable.
784	1·551	Arable, houses, and garden.
785	1·554	Arable, garden, and road.
786	·348	House and ornamental ground.
787	8·834	Arable and rough pasture.
788	11·291	Arable.
789	3·425	Arable, road, &c.
790	·155	House and garden.
791	5·595	Arable and stream.
792	4·172	Arable.
793	5·536	Arable.
794	6·901	Arable.
795	7·691	Arable.
796	4·353	Arable.
797	3·536	Arable.
798	2·172	Arable and stream.
799	7·241	Arable, road, &c.
800	1·649	Arable and rough pasture.
801	·542	Houses, garden, yard, &c.
802	1·804	Arable.
803	2·941	Arable.
804	3·708	Arable.
805	227·097	Heathy pasture, roads, streams, &c.
806	2·429	Arable.
807	·964	Heathy pasture.
808	2·664	Arable.
809	2·398	Arable.
810	2·145	Arable.
811	2·335	Arable.
812	·215	Wood.
813	·537	Arable.
814	·370	House, garden, yard, &c.
815	2·151	Arable.
816	1·710	Arable.
817	2·029	Arable.
818	·344	Heathy pasture.
819	2·457	Arable and rough pasture.
820	2·180	Arable.
821	8·824	Arable, heathy pasture, and roads.
822	·793	Houses, garden, yards, &c.
823	5·516	Arable, rough pasture, and road.
824	·471	Garden.
825	·114	Road, &c.
826	·442	Arable.
827	8·118	Arable and rough pasture.
828	8·309	Arable.
829	8·951	Arable and rough pasture.
830	6·630	Arable.
831	9·591	Arable.
832	1·080	Arable.
833	6·188	Heathy pasture.
834	·464	Arable.
835	·174	House and garden.
836	·924	Arable.
837	·601	Arable.
837a	·154	Road and rough pasture.
838	11·976	Arable and waste.
839	·431	Houses, gardens, and yard.
840	4·028	Arable.
841	·648	Arable and rough pasture.
842	4·044	Wood, garden, and road.
843	6·239	Accommodation road.
844	·205	Houses, yard, &c.
845	10·701	Arable.
846	10·742	Arable.
847	10·612	Arable and road.
848	11·202	Arable.
849	·705	Road.

No. on Plan.	Area in Acres.	Remarks.
850	9·887	Arable and rough pasture.
851	6·490	Arable.
852	3·505	Arable.
853	3·663	Arable.
854	4·823	Arable.
855	3·055	Arable and stream.
856	6·361	Arable and stream.
857	4·124	Arable.
858	8·853	Arable and heathy pasture.
859	2·547	Arable and road.
860	4·740	Arable.
861	7·382	Arable and stream.
862	4·875	Arable.
863	6·014	Arable.
864	·064	Garden.
865	10·290	Arable.
866	1·400	Road.
867	2·975	Wood.
868	14·475	Arable and rough pasture.
869	4·215	Arable.
870	·582	Rough pasture.
871	·675	Wood.
872	·042	House and garden.
873	·215	Wood.
874	9·288	Arable.
875	6·247	Wood.
876	8·942	Arable and rough pasture.
877	9·493	Arable, rough pasture, &c.
878	1·491	Wood.
879	7·863	Arable.
880	3·961	Rough pasture and stream.
881	6·412	Arable.
882	·608	Houses, garden, and yard.
882a	·831	Arable.
883	2·408	Arable and stream.
884	1·611	Arable and furze.
885	4·575	Arable and furze.
886	2·539	Arable, furze, and rough pasture.
887	3·699	Wood.
888	3·270	Arable and rough pasture.
889	·742	Furze, &c.
890	1·980	Arable, rough pasture, &c.
891	·196	Arable and stream.
892	3·197	Arable, road, stream, &c.
893	3·185	Arable and furze.
894	2·496	Arable.
895	7·720	Arable.
896	8·352	Arable, heathy pasture, &c.
897	6·925	Arable, heathy pasture, and road.
898	1·569	Wood and stream.
899	7·791	Arable.
900	11·094	Arable and stream.
901	6·138	Wood, arable, and stream.
902	4·177	Arable.
903	7·894	Arable.
904	·263	Wood.
905	7·240	Arable, &c.
906	·431	Road.
907	2·504	Wood.
908	1·260	Road.
909	8·844	Arable.
910	·499	Road.
911	5·700	Arable.
912	5·236	Arable.
913	·138	Arable.
914	1·702	Wood, road, &c.
915	·551	House and yard.
916	8·038	Arable.
917	7·648	Arable.
918	4·804	Arable.
919	6·726	Arable, &c.
920	·341	Wood.
921	5·618	Arable.
922	·636	Wood.
923	10·823	Arable.
924	2·909	Arable.
925	6·965	Arable and road.
926	12·122	Arable and rough pasture.
927	7·264	Arable and road.
928	5·661	Arable and waste.
929	8·231	Arable.
930	·195	Private road, &c.
931	2·060	Mill dam.
932	4·899	Arable.
933	·452	Wood.
934	15·352	Wood and stream.
935	6·730	Arable and rough pasture.
936	·472	Private road.

No. on Plan.	Area in Acres.	Remarks.	No. on Plan.	Area in Acres.	Remarks.
937	5·584	Arable and rough pasture.	978	·467	Wood.
			979	12·238	Wood.
938	24·748	Wood, road, & stream.	980	6·349	Arable.
939	6·664	Arable.	981	·731	Houses, yard, and road.
940	4·973	Arable.			
941	74·617	Wood, roads, streams, &c.	982	2·648	Arable, &c.
			983	17·751	Arable.
942	5·941	Arable and stream.	984	9·005	Arable and heathy pasture.
943	3·815	Arable and heathy pasture.	985	5·611	Arable.
944	2·594	Arable and heathy pasture.	986	15·775	Arable and stream.
			987	3·434	Statute labor road, &c.
945	5·250	Arable, furze, &c.	988	7·672	Arable.
946	·128	Private road.	989	·042	House and yard.
947	4·370	Arable, &c.	990	·071	Garden.
948	1·997	Rough pasture.	991	10·920	Heathy pasture.
949	5·161	Arable and rough pasture.	992	9·131	Arable.
			993	1·562	Arable.
950	16·880	Arable and rough pasture.	994	9·548	Arable.
			995	1·921	Arable.
951	4·239	Arable.	996	1·337	Arable, &c.
952	1·232	Wood.	997	2·631	Arable and furze.
953	·413	Arable and road.	998	16·558	Arable and furze.
954	·145	Pond.	999	15·907	Arable, furze, &c.
955	·913	Houses, garden, yard, &c.	1000	3·353	Arable.
			1001	1·641	Arable.
956	7·064	Arable.	1002	1·281	Arable.
957	4·650	Arable, &c.	1003	15·253	Heathy pasture.
958	·709	Accommodation road.	1004	11·214	Arable and heathy pasture.
959	6·057	Arable.			
960	5·382	Arable and stream.	1005	1·322	Arable and road.
961	3·440	Wood.	1006	·572	Houses, garden, yard, and pond.
962	10·916	Arable, furze, and stream.	1007	·480	Arable.
963	10·214	Arable, furze, &c.	1008	3·227	Heathy pasture.
964	·124	House, garden, and yard.	1009	3·329	Arable.
			1010	1·327	Arable.
965	1·389	Arable.	1011	4·567	Heathy pasture, stream, &c.
966	1·009	Houses, garden, yard, &c.			
			1012	·239	Pond.
967	5·218	Arable, heathy and rough pasture, &c.	1013	1·875	Arable.
			1014	1·605	Arable.
968	8·273	Arable, furze, &c.	1015	·253	Houses and yard.
969	3·043	Wood.	1016	·306	House, garden, and yard.
970	6·486	Wood.			
971	7·560	Arable.	1017	14·310	Arable and road.
972	1·910	Statute labor road.	1018	1·953	Arable.
973	5·920	Arable, road, &c.	1019	4·561	Arable, rough pasture, &c.
974	7·766	Arable.			
975	25·262	Wood.	1020	5·188	Arable.
976	23·518	Wood and road.	1021	·712	Houses, garden, yard, &c.
977	·484	Rough pasture.			

No. on Plan.	Area in Acres.	Remarks.
1022	9·068	Arable and furze.
1023	·925	Private road.
1024	2·861	Arable.
1025	2·109	Arable.
1026	16·929	Arable, rough pasture, &c.
1027	1·556	Arable, house, and yard.
1028	·542	Arable, house, garden, and yard.
1029	14·836	Arable and rough pasture.
1030	1·972	Arable and road.
1031	·233	Houses, gardens, and yard.
1032	6·501	Arable and road.
1033	·085	House, garden, and yard.
1034	1·553	Arable.
1035	2·956	Arable.
1036	3·913	Arable.
1037	2·496	Wood.
1038	12·285	Arable.
1039	13·016	Arable and road.
1040	12·197	Arable and road.
1041	11·506	Arable.
1042	·885	Rough pasture.
1043	10·835	Arable, stream, &c.
1044	16·325	Arable.
1045	13·099	Arable.
1046	2·190	Wood.
1047	15·949	Arable and road.
1048	2·780	Arable.
1049	·561	Arable.
1050	1·315	Arable.
1051	·219	Furze, house, and yard.
1052	28·201	Arable and rough pasture.
1053	3·469	Arable and road.
1054	4·300	Quarry, road, &c.
1055	16·150	Arable, road, &c.
1056	8·996	Arable.
1057	8·906	Arable.
1058	12·064	Arable.
1059	12·260	Arable and road.
1060	17·568	Arable.
1061	6·294	Arable.
1062	·168	House, garden, and yard.
1063	·922	Private road, house, and garden.
1064	·209	Garden.
1065	12·078	Arable, road, &c.
1066	5·900	Arable and road.
1067	7·038	Arable.
1068	7·192	Arable.
1069	7·384	Arable.
1070	5·171	Arable.
1071	1·565	Houses, gardens, yards, &c.
1072	11·849	Arable.
1073	·631	Private road.
1074	10·068	Arable.
1075	13·072	Arable, rough pasture, and road.
1076	1·399	Houses, gardens, and yards.
1077	7·182	Arable, rough pasture, and road.
1078	30·522	Arable.
1079	29·977	Arable, rough pasture, &c.
1080	3·778	Rough pasture.
1081	5·375	Arable.
1082	10·925	Arable.
1083	1·721	Arable, houses, and yard.
1084	·650	House, yard, and ornamental ground.
1085	·781	Garden.
1086	·521	Wood.
1087	·527	Private road.
1088	·372	Wood.
1089	11·583	Arable.
1090	1·879	Arable.
1091	·840	Rough pasture.
1092	1·338	Arable.
1093	12·396	Arable.
1094	·278	Wood.
1095	3·146	Arable.
1096	·487	Arable, garden, and house.
1097	22·702	Arable.
1098	18·138	Arable.
1099	13·223	Arable.
1100	7·614	Arable.
1101	4·799	Arable.
1102	7·969	Arable and stream.
1103	7·375	Arable.
1104	5·190	Arable.
1105	6·820	Arable and stream.
1106	·127	Pond.
1107	·231	Houses, garden, and yard.

No. on Plan.	Area in Acres.	Remarks.
1108	13·452	Arable.
1109	2·226	Road.
1110	11·612	Arable.
1111	20·012	Arable, road, &c.
1112	8·052	Heathy pasture, &c.
1113	12·600	Arable and rough pasture.
1114	2·777	Arable.
1115	1·757	Wood.
1116	·255	House and garden.
1117	6·102	Arable and road.
1118	·112	Houses aud yard.
1119	·752	Arable.
1120	·134	Garden.
1121	8·613	Rough pasture, roads, &e.
1122	·590	Rough pasture and stream.
1123	·189	Rough pasture.
1124	·137	Houses and garden.
1125	·167	Arable.
1126	·439	Arable.
1127	·181	Garden and house.
1128	6·344	Arable, rough pasture, &c.
1129	·224	House and yard.
1130	1·580	Rough pasture, pond, roads, &c.
1131	·389	Arable and road.
1132	·120	House and garden.
1133	29·035	Arable, furze, rough pasture, &c.
1134	10·087	Arable and rough pasture.
1135	2·636	Arable.
1136	4·813	Rough pasture, furze, &c.
1137	·153	Arable.
1138	6·473	Arable and waste.
1139	9·379	Arable, heathy pasture, &c.
1140	13·020	Arable.
1141	13·992	Arable.
1142	15·778	Arable.
1143	17·196	Heathy pasture and stream.
1144	12·803	Arable and stream.
1145	4·550	Arable.
1146	7·746	Arable and waste.
1147	2·664	Road, rough pasture, &c.
1148	42·267	Rough pasture, stream, &c.
1149	6·236	Culter Burn (part of).
1150	2·805	Rough pasture.
1151	6·121	Wood, &c.
1152	1·456	Rough pasture, &c.
1153	1·083	Houses, gardens, yard, &c.
1154	1·876	Houses, yards, streams, &c.
1155	1·147	Arable and stream.
1156	2·825	Arable and road.
1157	·192	House, garden, and yard.
1158	2·514	Arable.
1159	2·169	Arable and stream.
1160	2·420	Arable.
1161	1·538	Public road.
1162	3·112	Arable.
1163	1·030	Rough pasture.
1164	2·862	Arable, stream, &c.
1165	2·447	Arable, rough pasture, &c.
1166	·462	Road.
1167	·262	Houses, gardens, and yard.
1168	·647	Arable, &c.
1169	4·219	Arable, furze, &c.
1170	·264	Wood.
1171	3·165	Arable.
1172	2·058	Arable.
1173	·175	House and garden.
1174	1·122	Arable.
1175	·291	Houses, yards, &c.
1176	·642	Arable.
1177	8·818	Arable and furze.
1178	2·841	Arable, furze, &c.
1179	1·866	Arable, rough pasture, &c.
1180	·518	Arable, rough pasture, &c.
1181	9·587	Arable, furze, &c.
1182	·445	Houses, garden, and yard.
1183	6·544	Arable, furze, &c.
1184	·567	Road, stream, &c.
1185	5·520	Arable and furze.
1186	10·529	Arable, stream, &c.
1187	7·820	Arable and stream.
1188	5·133	Arable.
1189	4·355	Arable.
1190	5·526	Arable and stream.

No. on Plan.	Area in Acres.	Remarks.	No. on Plan.	Area in Acres.	Remarks.
1191	1·675	Arable.	1233	8·726	Wood, stream, &c.
1192	1·494	Arable.	1234	10·590	Arable.
1193	·227	Road.	1235	17·795	Arable, rough pasture, and stream.
1194	·249	Houses, garden, and yard.	1236	8·504	Arable.
1195	6·042	Rough pasture.	1237	8·110	Arable.
1196	2·268	Arable.	1238	1·584	Road.
1197	5·862	Arable.	1239	5·046	Arable.
1198	2·801	Arable.	1240	4·853	Arable.
1199	5·550	Arable.	1241	6·209	Arable.
1200	1·730	Wood.	1242	4·551	Arable and rough pasture.
1201	5·046	Arable.			
1202	4·994	Arable.	1243	·561	Houses, gardens, and yard.
1203	4·781	Arable and rough pasture.	1244	·309	Houses and yards.
1204	2·482	Arable.	1245	3·844	Arable.
1205	4·378	Arable.	1246	3·992	Arable and road.
1206	6·166	Arable.	1247	3·474	Arable and rough pasture.
1207	18·950	Arable and road.			
1208	·628	Houses, garden, and yard.	1248	7·317	Arable and road.
			1249	·430	House, gardens, and yard.
1209	·445	Houses and gardens.			
1210	·150	Road.	1250	·129	Pond.
1211	3·542	Arable.	1251	21·851	Wood, road, & stream.
1212	·542	Private road.	1252	3·952	Arable and road.
1213	·104	House and garden.	1253	·305	Arable.
1214	·273	Houses, garden, and yard.	1254	·622	Houses, gardens, and yard.
1215	5·921	Arable.	1255	5·513	Arable and road.
1216	5·293	Arable, rough pasture, and road.	1256	·348	Houses, garden, and yard.
1217	·098	House, garden, and yard.	1257	3·100	Accommodation road, &c.
1218	22·252	Wood, &c.	1258	1·898	Arable.
1219	·357	Arable.	1259	1·910	Rough pasture.
1220	3·923	Arable.	1260	1·852	Wood.
1221	·175	House and garden.	1261	4·337	Arable.
1222	17·433	Rough pasture, stream, and road.	1262	5·411	Arable.
			1263	·567	Houses, gardens, and yard.
1223	1·641	Marsh.			
1224	·366	Wood.	1264	3·282	Arable and road.
1225	1·621	Rough pasture.	1265	3·303	Arable and road.
1226	·166	Marsh.	1266	3·349	Wood.
1227	8·556	Arable.	1267	3·549	Arable and road.
1228	·569	Houses, garden, and yard.	1268	12·916	Arable.
			1269	8·032	Arable.
1229	·415	Wood.	1270	9·631	Arable and road.
1230	·262	Houses, gardens, and yard.	1271	15·739	Arable and road.
			1272	·085	House and garden.
1231	1·876	Rough pasture, wood, &c.	1273	4·755	Arable and road.
			1274	·082	House and garden.
1232	5·003	Mill dam.	1275	12·027	Arable, road, &c.

No. on Plan.	Area in Acres.	Remarks.
1276	2·194	Arable.
1277	14·475	Arable and road.
1278	7·210	Wood.
1279	·403	Houses, gardens, and yard.
1280	7·363	Arable and stream.
1281	5·974	Arable.
1282	5·241	Arable and stream.
1283	2·601	Arable and stream.
1284	1·061	Wood.
1285	4·057	Wood.
1286	17·258	Arable and road.
1287	·189	Wood.
1288	·194	Houses, garden, and yard.
1289	3·109	Arable.
1290	9·858	Rough pasture and trees.
1291	4·696	Arable.
1292	13·085	Wood, roads, stream, &c.
1293	·372	Wood.
1294	·505	Houses, garden, and yard.
1295	5·178	Arable.
1296	16·041	Wood.
1297	16·020	Rough pasture and trees.
1298	·291	Garden.
1299	·891	Road.
1300	4·650	Arable.
1301	6·164	Arable.
1302	4·936	Arable.
1303	7·373	Arable.
1304	9·685	Arable.
1305	·409	Wood.
1306	·307	Wood.
1307	9·530	Arable.
1308	6·380	Arable.
1309	·869	Arable.
1310	1·732	Wood and road.
1310a	2·185	Road and heathy pasture.
1311	·211	Wood.
1312	·305	Arable.
1313	1·774	House and ornamental ground.
1314	·372	Houses and yard.
1315	1·185	Garden.
1316	·555	Garden and road.
1317	1·294	Garden and house.
1318	·883	Arable.
1319	4·172	Wood.
1320	·501	Wood, &c.
1321	5·109	Arable.
1322	2·928	Arable.
1323	·632	Wood, &c.
1324	·453	Wood.
1325	·211	Pond.
1326	5·142	Arable and stream.
1327	4·300	Wood.
1328	10·847	Arable and trees.
1329	·287	House, gardens, and yard.
1330	7·630	Arable and trees.
1331	·365	Wood.
1332	8·013	Arable and wood.
1333	·242	Wood and stream.
1334	8·901	Arable, stream, &c.
1335	1·343	Wood.
1336	4·415	Arable and rough pasture.
1337	·090	Wood.
1338	6·833	Arable.
1339	6·662	Arable.
1340	1·914	Private road.
1341	4·659	Arable.
1342	5·509	Arable.
1343	6·870	Arable.
1344	5·610	Accommodation road.
1345	6·565	Arable, &c.
1346	23·468	Wood.
1347	10·998	Arable, road, &c.
1348	8·064	Arable and rough pasture.
1349	·540	Heathy pasture.
1350	7·852	Arable and rough pasture.
1351	7·409	Arable and road.
1352	·557	Heathy pasture, &c.
1353	1·010	House, garden, and yard.
1354	1·786	Arable and road.
1355	6·581	Arable.
1356	·126	Arable.
1357	10·676	Arable and road.
1358	14·124	Arable.
1359	14·326	Arable, &c.
1360	·584	Wood.
1361	1·159	Garden.
1362	1·131	Rough pasture, &c.
1363	·282	House and yard.
1364	18·220	Arable, heathy pasture, &c.

No. on Plan.	Area in Acres.	Remarks.	No. on Plan.	Area in Acres.	Remarks.
1365	22·750	Wood and heathy ture.	1408	12·330	Wood, roads, houses, &e.
1366	4·704	Heathy pasture.	1409	·621	Arable and road.
1367	1·486	Wood.	1410	·333	Wood and road.
1368	·841	Wood.	1411	6·545	Arable, road, &e.
1369	·321	Waste.	1412	7·861	Arable.
1370	·549	Waste.	1413	7·692	Arable and roads.
1371	13·667	Arable.	1414	8·404	Arable.
1372	5·254	Wood.	1415	6·597	Arable.
1373	·113	Road.	1416	9·204	Arable.
1374	6·134	Wood.	1417	1·311	Road.
1375	·307	House, garden, and yard.	1418	7·518	Arable.
			1419	·205	Houses, garden, and yard.
1376	2·449	Arable and stream.			
1377	25·299	Wood and stream.	1420	8·980	Arable, &e.
1378	·330	Wood.	1421	4·489	Arable, &e.
1379	8·512	Arable.	1422	·797	Arable.
1380	·417	Road.	1423	·118	Garden.
1381	5·682	Arable.	1424	6·255	Arable, &e.
1382	4·890	Arable.	1425	16·998	Arable, streams, &e.
1383	·323	Wood.	1426	2·563	Rough pasture.
1384	9·488	Arable.	1427	2·828	Rough pasture.
1385	7·336	Arable.	1428	27·231	Arable.
1386	·116	Pond.	1429	7·704	Wood and road.
1387	6·222	Arable and road.	1430	·693	Houses, garden, and yard.
1388	1·926	Houses, garden, and yards.	1431	7·568	Arable.
1389	·107	Pond.	1432	1·520	Road, &e.
1390	11·325	Arable.	1433	·468	Arable.
1391	·702	Wood, &e.	1434	·602	Road.
1392	·258	Houses, garden, and yard.	1435	1·651	Arable.
			1436	7·780	Arable.
1393	4·572	Arable and road.	1437	2·808	Turnpike road.
1394	8·971	Arable.	1438	8·813	Arable.
1395	1·213	Private road and stream.	1439	4·304	Arable and road.
			1440	1·649	Houses, yards, gardens, &e.
1396	9·528	Arable and streams.			
1397	6·892	Arable and rough pasture.	1441	·860	Arable.
			1442	4·193	Arable.
1398	54·327	Arable and rough pasture.	1443	6·309	Arable and rough pasture.
1399	1·143	Arable.	1444	5·581	Arable.
1400	4·603	Arable.	1445	5·813	Arable.
1401	5·708	Arable and road.	1446	·106	Rough pasture.
1402	11·954	Arable.	1447	·478	Pond.
1403	6·078	Arable, &e.	1448	·685	Road.
1404	1·090	Houses, garden, yard, &c.	1449	4·877	Arable.
			1450	7·224	Arable, &c.
1405	9·699	Arable and road.	1451	·936	Pond.
1406	4·838	Arable, wood, road, &c.	1452	1·518	Wood.
			1453	10·835	Arable and rough pasture.
1407	·497	Wood.			

No. on Plan.	Area in Acres.	Remarks.	No. on Plan.	Area in Acres.	Remarks.
1454	4·928	Arable.	1498	15·814	Rough pasture, road, &c.
1455	10·913	Arable.			
1456	7·972	Arable.	1499	14·963	Arable.
1457	3·765	Arable.	1500	15·517	Arable.
1458	4·344	Arable.	1501	2·484	Road, rough pasture, and pond.
1459	·358	Road.			
1460	·386	Houses, garden, and yard.	1502	12·896	Arable.
			1503	5·741	Arable.
1461	·514	Houses, yard, garden, &c.	1504	13·970	Arable and stream.
			1505	3·910	Arable.
1462	·305	Wood and road.	1506	6·836	Arable.
1463	2·822	Arable and stream.	1507	3·957	Arable.
1464	·292	Road.	1508	8·506	Arable.
1465	5·668	Arable.	1509	4·831	Arable.
1466	3·220	Arable.	1510	9·031	Arable.
1467	2·475	Wood.	1511	·681	Arable.
1468	1·107	Arable.	1512	6·186	Arable and stream.
1469	3·870	Arable.	1513	7·048	Arable.
1470	2·260	Wood.	1514	7·353	Arable.
1471	4·209	Deeside Railway (part of).	1515	·615	Road, &c.
			1516	8·705	Arable.
1472	7·440	Arable.	1517	4·036	Arable, road, &c.
1473	2·579	Arable.	1518	2·311	Arable and road.
1474	4·033	Arable, streams, &c.	1519	18·988	Arable.
1474a	1·178	Road, &c.	1520	14·318	Rough pasture, furze, and road.
1475	·305	Pond.			
1476	9·857	Arable.	1521	48·125	Wood and road.
1477	1·695	Arable, roads, stream, &c.	1522	20·058	Arable.
			1523	3·322	Arable and road.
1478	2·776	Garden, houses, &c.	1524	·164	Pond.
1479	·771	Wood, stream, &c.	1525	7·234	Arable and road.
1480	4·090	River Dee (part of).	1526	2·667	Statute labor road.
1481	3·488	Arable.	1527	6·724	Arable.
1482	1·716	Arable and trees.	1528	6·224	Arable.
1483	2·025	Wood, roads, and house.	1529	11·967	Arable.
			1530	·956	Rough pasture.
1484	2·484	Arable.	1531	11·511	Arable, &c.
1485	6·554	Wood and roads.	1532	·260	Wood.
1486	·803	Houses and yards.	1533	10·261	Wood.
1487	2·010	Arable.	1534	3·657	Arable, road, &c.
1488	2·668	Arable.	1535	·460	House, yard, & road.
1489	1·266	Wood.	1536	·181	Wood, &c.
1490	·291	Wood.	1537	·532	Garden.
1491	10·779	Arable.	1538	·272	Arable.
1492	10·739	Wood, rough pasture, &c.	1539	1·650	Houses, yards, and rough pasture.
1493	1·173	River Dee (part of).	1540	·506	Wood and road.
1494	·094	Rough pasture.	1541	·331	Rough pasture.
1495	2·643	Arable and stream.	1542	·926	Pond.
1496	9·494	Arable and furze.	1543	15·704	Arable, &c.
1496a	·064	Arable.	1544	·206	Pond.
1497	5·933	Arable.	1545	18·139	Arable and stream.

No. on Plan.	Area in Acres.	Remarks.
1546	11·263	Arable.
1547	·275	House, garden, and yard.
1548	10·266	Arable.
1549	·627	Rough pasture.
1550	·130	House and garden.
1551	9·852	Arable and road.
1552	12·048	Arable.
1553	2·109	Houses, yards, garden, and road.
1554	8·504	Rough pasture.
1555	17·809	Arable and furze.
1556	22·589	Arable, road, &c.
1557	11·005	Arable.
1558	·175	House, garden, and yard.
1559	19·056	Arable.
1560	·196	House, garden, and yard.
1561	34·386	Arable, rough pasture, roads, &c.
1562	·569	Houses, gardens, and yard.
1563	7·146	Arable and road.
1564	·616	Rough pasture.
1565	·405	Rough pasture.
1566	5·743	Arable.
1567	6·058	Arable.
1568	1·055	Rough pasture.
1569	·094	House, garden, and yard.
1570	·580	Private road.
1571	3·078	Arable and garden.
1572	·448	Arable.
1573	·215	Arable and road.
1574	·152	Houses, gardens, and yard.
1575	·130	House and garden.
1576	·120	House, garden, and yard.
1577	·769	Arable.
1578	·839	Public road.
1579	·071	House and garden.
1580	1·020	Houses, yards, gardens, &c.
1581	·195	Rough pasture.
1582	1·120	Rough pasture, streams, &c.
1583	·766	Arable, house, and roads.
1584	·597	Private road, &c.
1585	1·738	Arable.
1586	·560	Rough pasture.
1587	2·233	Arable.
1588	2·848	Culter Burn (part of).
1589	·052	House and yard.
1590	3·096	Arable.
1591	·201	Houses, garden, and yard.
1592	1·601	Arable, rough pasture, streams, &c.
1593	·280	Houses, garden, and yard.
1594	·098	Arable, &c.
1595	·481	Arable.
1596	1·667	Arable, &c.
1597	4·244	Houses, yards, gardens, &c.
1598	4·243	Arable and streams.
1599	1·440	Wood.
1600	·173	Houses, garden, and yard.
1601	25·708	Wood and stream.
1602	·359	House and yard.
1603	1·770	Houses, gardens, and yards.
1604	7·139	Wood.
1605	8·666	Wood and tramway.
1606	·918	Private road.
1607	·499	House, garden, and yards.
1608	·084	Rough pasture.
1609	·235	Rough pasture.
1610	1·716	Arable.
1611	·359	Wood, &c.
1612	·220	Public road.
1613	·055	Arable.
1614	1·259	Houses, garden, and yards.
1615	4·561	Arable and road.
1616	·716	Church & graveyard.
1617	2·088	Arable.
1618	1·770	Arable.
1619	·205	Public road.
1620	·204	House and garden.
1621	2·184	Arable.
1622	·098	Public road.
1623	2·143	Arable.
1624	6·280	Arable.
1625	5·222	Arable.
1626	·136	House, garden, and yard.
1627	7·302	Arable.
1628	6·428	Arable.

No. on Plan.	Area in Acres.	Remarks.
1629	10·267	Public road.
1630	3·671	Arable.
1631	15·299	Deeside Railway (part of).
1632	·778	Rough pasture.
1633	2·207	Wood.
1634	4·808	Arable.
1635	7·526	Arable.
1636	5·452	Arable and road.
1637	4·156	Arable and stream.
1638	1·027	Houses, garden, & yard.
1639	·360	Arable.
1640	·821	Public road.
1641	5·141	Arable.
1642	2·703	Arable.
1643	·535	Rough pasture.
1644	·774	Rough pasture and road.
1645	·819	Houses, yard, garden, &c.
1646	32·777	Arable.
1647	2·858	Rough pasture.
1648	·854	Public road.
1649	·578	Arable.
1650	·935	Rough pasture.
1651	1·342	Rough pasture.
1652	3·194	Arable, &c.
1653	·824	Arable.
1654	·687	Gardens.
1655	5·984	Wood, roads, &c.
1656	5·078	Arable and road.
1657	·138	Arable.
1658	·192	Houses and yard.
1659	·242	House and yard.
1660	2·201	Arable.
1661	8·565	Wood.
1662	24·584	Arable.
1663	·504	Wood.
1664	5·544	Arable.
1665	3·202	Rough pasture.
1666	23·192	Arable.
1667	19·402	Arable.
1668	1·288	Accommodation road.
1669	18·762	Wood, roads, and streams.
1670	·823	Rough pasture.
1671	7·427	Arable and rough pasture.
1672	·505	Road, rough pasture, &c.
1673	2·626	Rough pasture and stream.
1674	7·414	Arable, rough pasture, &c.
1675	7·063	Wood.
1676	·130	Wood and road.
1677	3·339	Arable and road.
1678	9·177	Arable, roads, &c.
1679	8·819	Arable and rough pasture.
1680	·053	Furze.
1681	·487	Wood.
1682	7·498	Arable and rough pasture.
1683	9·635	Arable.
1684	·403	Houses, garden, and yard.
1685	·259	Road.
1686	·105	Pond.
1687	2·663	Arable.
1688	·162	House and garden.
1689	3·910	Arable.
1690	·634	Private road.
1691	6·702	Wood.
1692	7·632	Arable.
1693	8·709	Arable.
1694	1·251	Houses, yards, garden, &c.
1695	6·289	Arable.
1696	3·547	Arable and road.
1697	·187	Waste.
1698	5·512	Arable, roads, &c.
1699	21·291	Arable, rough pasture, &c.
1700	·172	Pond.
1701	2·764	Rough pasture, furze, &c.
1702	8·435	Arable.
1703	11·290	Arable.
1704	13·237	Arable.
1705	1·084	Houses, garden, and yard.
1706	16·260	Arable and roads.
1707	·146	House and yard.
1708	8·580	Arable.
1709	1·579	Rough pasture and furze.
1710	·289	Garden, &c.
1711	15·367	Arable.
1712	11·473	Arable.
1713	7·828	Arable.
1714	26·433	Rough pasture.
1715	1·121	Stream.
1716	62·746	Rough pasture.

No. on Plan.	Area in Acres.	Remarks.
1717	11·872	Arable and rough pasture.
1718	11·711	Arable.
1719	12·288	Arable, rough pasture, &c.
1720	11·397	Arable.
1721	·086	Pond.
1722	7·540	Arable.
1723	71·996	River Dee (part of).
	10019·887	

RECAPITULATION.

9827·866	Land.
72·733	Public roads.
19·508	Railways.
99·780	Water.
10019·887	Area of the Parish of Peterculter (exclusive of the detached portion).
2998·404	Area of Peterculter Parish, within the Freedom of Aberdeen.

PARISH OF PETERCULTER
(Detached).

No. on Plan.	Area in Acres.	Remarks.
1	·822	Wood.
2	6·720	Arable.
3	7·081	Arable and rough pasture.
4	6·157	Arable.
5	2·442	Wood.
6	1·748	Arable.
7	·213	Waste.
8	4·339	Arable and road.
9	2·815	Arable.
10	·109	Road.
11	1·793	Statute labor road.
12	6·040	Arable.
13	4·501	Arable and road.
14	2·310	Arable and roads.
15	·428	House, garden, and yard.
16	6·665	Arable, rough pasture, and road.
17	·088	House and garden.
18	4·958	Arable.
19	4·270	Arable, &c.
20	5·395	Arable.
21	20·129	Rough pasture.
22	4·845	Arable.
23	2·584	Arable and road.
24	1·228	Houses, gardens, and yards.
25	·403	Private road.
26	2·069	Houses, yards, gardens, &c.
27	8·380	Arable.
28	5·181	Arable, &c.
29	6·637	Arable.
30	·114	House, garden, and yard.
31	2·264	Public road.
32	3·718	Arable, &c.
33	·383	House, gardens, and yard.
34	6·018	Arable.
35	4·392	Arable.
36	8·988	Arable and rough pasture.
37	·128	Pond.
38	6·404	Arable.
39	4·613	Arable.
40	·148	House and garden.
41	1·553	Houses, gardens, and yards.
42	·268	Wood.
43	·770	Wood and road.
44	1·913	Arable and wood.
45	5·034	Arable, rough pasture, &c.
46	2·109	Arable and road.
47	·186	Houses, garden, and yard.
48	2·996	Arable and stream.
49	·357	Houses, yard, garden, &c.
50	2·982	Arable.

No. on Plan.	Area in Acres.	Remarks.
51	·128	House, garden, & yard.
52	3·322	Arable.
53	·319	Arable.
54	1·277	Arable.
55	6·010	Arable, &c.
56	·040	Road.
57	·669	Arable.
58	·467	House, garden, &e.
59	6·505	Arable, stream, &e.
60	1·321	Wood, road, & stream.
61	1·339	Arable and stream.
62	·809	Houses, garden, and yard.
63	·631	Road.
64	2·552	Arable.
65	2·976	Deeside Railway (part of).
66	3·435	Arable.
67	3·412	Arable.
68	2·135	Arable.
69	·631	Private road.
70	2·713	Arable.
71	·502	Arable.
72	1·446	Arable and wood.
73	·207	Road.
74	5·364	Arable and furze.
75	4·911	Arable.
76	6·576	Arable & rough pasture.
77	1·099	Wood.
78	28·394	Arable and pond.
79	2·722	Rough pasture.
80	·507	River Dee (part of).
81	·287	Pond.
	268·394	

RECAPITULATION.

260·439	Land.
4·057	Public roads.
2·976	Railway.
·922	Water.
268·394	Area of the Parish of Peterculter (Detached).
19·088	Area of Peterculter Parish (Detached) within the Freedom of Aberdeen.

RECAPITULATION FOR THE PARISH.

10088·305	Land.
76·790	Public roads.
22·484	Railways.
100·702	Water.
10288·281	Total area of the Parish of Peterculter, in the County of Aberdeen.

LANDS COMMON TO THE PARISH OF PETERCULTER AND THE PARTS OF THE PARISH OF BANCHORY DEVENICK IN THE COUNTY OF ABERDEEN.

LANDS (No. 1).

No. on Plan.	Area in Acres.	Remarks.
1	1·036	Wood.
2	10·041	Arable.
3	6·846	Wood.
4	·929	Accommodation road.
5	14·630	Arable, furze, and stream.
6	·091	Pond.
7	9·988	Arable.
8	8·601	Arable and road.
9	10·748	Arable and road.
10	7·296	Arable.
11	7·062	Arable.
12	15·271	Arable, &c.
13	11·236	Arable, &c.
14	2·013	Public road.
15	12·878	Arable and rough pasture.
16	1·256	Houses, garden, and yard.
17	·133	Pond.
18	3·727	Arable.
19	3·008	Arable.
20	2·145	Deeside Railway.
21	19·009	Arable, rough pasture, &c.
	147·944	

RECAPITULATION.

Area in Acres.	Remarks.
143·562	Land.
2·013	Public roads.
2·145	Railway.
·224	Water.
147·944	Area of the Common Lands (No. 1).

LANDS (No. 2).

No. on Plan.	Area in Acres.	Remarks.
1	7·418	Arable and rough pasture.
2	7·953	Arable and rough pasture.
3	5·764	Arable.
4	·695	Houses, gardens, yard, &c.
5	1·767	Arable and furze.
6	1·233	Arable and stream.
7	15·378	Heathy pasture and stream.
8	16·042	Wood.
9	·756	Furze and road.
10	1·223	Statute labor road.
11	3·599	Arable and garden.
12	·176	House and yard.
13	3·596	Wood, house, and roads.
14	·653	Garden.
15	125·822	Wood and roads.
16	8·335	Arable and furze.
17	9·539	Arable, road, &c.
18	1·384	Wood, road, &c.
	211·333	

RECAPITULATION.

Area in Acres.	Remarks.
210·110	Land.
1·223	Public road.
211·333	Area of the Common Lands (No. 2).
210·583	Area of Common Lands No. 2 within the Freedom of Aberdeen.

RECAPITULATION FOR THE WHOLE OF THE COMMON LANDS.

Area in Acres.	Remarks.
353·672	Land.
3·236	Public roads.
2·145	Railway.
·224	Water.
359·277	Total area of the Common Lands.

PARISH OF BANCHORY DEVENICK (Detached).

No. on Plan.	Area in Acres.	Remarks.
1	·101	House and garden.
2	4·508	Arable.
3	4·979	Arable.
4	4·394	Arable.
5	4·510	Arable.
6	15·164	Wood, roads, &c.
7	2·106	Mill dam.
8	7·138	Arable.
9	2·156	Accommodation road, &c.
10	11·878	Wood.
11	5·069	Arable and furze.
12	8·143	Arable and furze.
13	·161	Houses and yard.
14	4·148	Arable and pond.
15	4·213	Arable, furze, &c.
16	11·707	Rough pasture and streams.
17	·622	Wood and stream.
18	3·094	Rough pasture.
19	6·343	Rough pasture and stream.
20	39·047	Wood, streams, and road.
21	·044	Pond (part of).
22	·152	Wood.
23	7·343	Arable.

No. on Plan.	Area in Acres.	Remarks.
24	·335	Arable.
25	5·263	Arable.
26	5·120	Arable.
27	5·109	Arable.
28	5·804	Arable.
29	5·183	Arable.
30	·113	Road (part of).
31	·669	Arable.
32	·223	House and garden.
33	·275	Road.
34	·541	Houses, gardens, and yard.
35	1·059	Wood, road, &c.
36	5·321	Arable.
37	5·215	Arable.
38	2·245	Public road.
39	·662	Houses, garden, and yard.
40	5·170	Arable.
41	2·831	Deeside Railway.
42	3·392	Arable.
43	4·690	Arable.
44	·733	Wood.
45	3·811	Arable.
46	2·875	Arable and road.
47	7·383	Arable.
48	1·507	River Dee (part of).
49	10·438	Arable.
50	8·920	Arable and road.
51	4·063	Arable and road.
52	2·089	Arable.
53	·156	House, garden, and yard.
54	·511	House, gardens, and yard.
55	·099	House, garden, and yard.
56	3·005	Wood and road.
57	·250	Pond.
58	8·152	Arable and road.
59	3·453	Wood, road, &e.
60	·888	Road.
61	1·795	Arable, &c.
62	·088	Pond.
63	2·568	Rough pasture, road, &c.
64	·664	Road.
65	·857	Garden.
66	1·020	House & ornamental ground.
67	·697	Houses, garden, and yard.
68	9·874	Arable, rough pasture, &e.
69	8·031	Arable.
70	14·167	Wood, roads, &c.
71	1·903	Wood and rough pasture.
72	6·063	Arable.
73	7·754	Arable.
74	3·164	Rough pasture, road, &c.
75	3·798	River Dee (part of).
76	14·073	Arable and stream.
77	·577	Wood.
78	·367	Wood.
79	1·275	River Dee (part of).
	343·308	

RECAPITULATION.

329·164	Land.
2·245	Public roads.
2·831	Railway.
9·068	Water.
343·308	Area of the Parish of Banchory Devenick (Detached).
·751	Area of Banchory Deveniek Parish (Det.) within the Freedom of Aberdeen.

INDEX TO PLACES

IN THE

PARISH OF PETERCULTER.

COUNTY OF ABERDEEN.

Name of Place.	No. of Sheet.		Descriptive Remarks.
	6-inch scale.	25·344-inch scale.	
Alton - - -	LXXXV.	11	A farm steading.
Aberdeen Aqueduct - -	,,	7, 8, & 11	
Anguston Quarry - -	,,	5	
Auchlee - - -	LXXIV.	15	A farm steading.
Baads - - -	LXXXV.	2	A farm steading.
Backhill - - -	LXXIV.	11	Two farm steadings.
Backhill of Auchlee -	,,	,,	A farm steading.
Backhill of Broadiach -	,,	12	A farm steading.
Barhill - - -	LXXXV.	11	A dwelling house.
Barnyardpark - -	,,	7	A few cottages.
Benthoul - - -	,,	1	Two farm steadings.
Binghill - - -	,,	4	A mansion.
Bishopdams - -	LXXIV.	11	A farm steading.
Bishopsford - - -	,,	,,	A farm steading.
Blackhall - - -	LXXXV.	5	A farm steading.
Blacktop - - -	LXXIV.	16	Several dwelling houses.
Bloomfield - -	,,	,,	A cottar's house.
Bogskeathy - - -	,,	,,	A farm steading.
Bridgend - -	LXXXV.	6	A dwelling house.
Broom - - -	,,	7	Two cottages.
Brotherfield - - -	LXXIV.	15	A farm steading.
Buckleburn - -	LXXXV.	7	A farm steading and dwelling houses.
Burnside - - -	,,	11	Dwelling houses.
Cadgerford - -	LXXIV.	15	A farm steading.
Camphill - - -	LXXXV.	11	A dwelling house.
Cairnton - - -	,,	14	A farm steading.
Church - - -	,,	11	
Clayhills - -	,,	7	A row of cottages.
Clovencraigs - -	,,	11	Dwelling houses.
Cornyhaugh - - -	,,	6	Two dwelling houses.
Coblestock - -	,,	11	A farm steading.
Colthill - - -	LXXXVI.	1	A dwelling house.
Countesswells House -	LXXIV.	16	
Countesswells School -	,,	15	
Craiglug - - -	,,	,,	A farm steading.
Craigton - - -	LXXXV.	11	A farm steading, &c.
Craigton, T.P. - -	,,	,,	
Croft of Stonegavel -	,,	8	A dwelling house.
Croft of Nether Anguston -	,,	6	A dwelling house.
Crombiecairn - -	LXXIV.	11	A dwelling house.

Name of Place.	No. of Sheet. 6-inch scale.	No. of Sheet. 25·344-inch scale.	Descriptive Remarks.
Culter House - -	LXXXV.	7	
Culter Paper Works -	„	11	
Culter Station - -	„	„	
Davnieseroft - - -	LXXIV.	16	A cottar's house.
Deeside Railway - -	LXXXV. LXXXVI.	7, 8, 10 & 11 1 & 5	
Denmill - - -	LXXXV.	2	A farm steading.
Dove Cottage and School -	„	11	
Easter Anguston - -	„	6	A farm steading.
East Lodge - -	„	7	
Eastlot of Countesswells -	LXXIV.	12	A farm steading.
Eddieston - - -	LXXXV.	5	A farm steading.
Eddieston School - -	„	1	
Fifeshill - - -	LXXIV.	16	Two farm steadings.
Foggieton - - -	LXXXV.	4	A farm steading.
Free Church - -	„	3	
Gairn - - -	LXXIV.	15	A farm steading.
Hoggin - - -	„	„	A farm steading.
Holemill - - -	LXXXV.	6	A farm steading.
Hillhead of Contlaw -	„	3	A dwelling house.
Hillhead of Milltimber -	„	„	A farm steading.
Hill-of-Eddieston - -	„	1	A dwelling house.
Hilton - - -	„	4	A farm steading.
Hilton - - -	„	14	A farm steading.
Inseh of Culter - -	„	11	A portion of the Parish south of the Dee.
Inseh of Ferry - -	„	„	
Kennerty - - -	„	„	A dwelling house.
Kingsford - -	LXXIV.	„	A farm steading.
Kingshill - - -	„	16	A farm steading.
Kingshill Wood - -	„	12, 15 & 16	
King's Seat - -	„	16	A rock.
Leuchar - - -	„	13	A farm steading.
Leuchar Moss - -	„	„	
Little Eddieston - -	LXXXV.	5	A farm steading.
Loanhead - -	LXXIV.	16	A dwelling house & offices.
Longside - - -	„	„	A farm steading.
Mains of Countesswells -	„	16	A farm steading.
Mains of Murtle - -	LXXXV.	8	A farm steading.
Manse - - -	„	„	
Maryfield - - -	LXXIV.	12	A dwelling house.
Mid Anguston - -	LXXXV.	6	Dwelling houses.
Midtown - - -	LXXIV.	16	A farm steading.
Mill of Brotherfield - -	„	15	A farm steading and mill.
Mill Cottage - -	LXXXV.	8	
Mill of Denmill (corn and barley) - - -	„	2	
Milltimber - - -	„	7	A dwelling house & offices.
Mill of Kennerty (corn) -	„	11	
Milton of Drum - -	„	5	A farm steading.

Name of Place.	No. of Sheet.		Descriptive Remarks.
	6-inch scale.	25·344-inch scale.	
Mossbrodie - -	LXXXV.	7	A dwelling house.
Mossbrodiepark - -	,,	,,	A farm steading
Moss-side of Auchlee -	LXXIV.	15	A farm steading.
Moss of Rotten - -	LXXXV.	3	
Murtle Dam - -	,,	4	
Murtle House - -	,,	8	
Murtle Station - -	,,	,,	
Nether Anguston - -	,,	6	A farm steading.
Nether Contlaw - -	,,	3	A farm steading.
Newcroft - - -	LXXIV.	13	A dwelling house.
Newmill - - -	LXXXV.	7	A farm steading.
Newton of Countesswells -	LXXIV.	16	A farm steading.
North Beanshill - -	LXXXV.	7	A farm steading.
North Eddieston - -	,,	1	A farm steading.
North Lasts - -	,,	2, 3	A farm steading.
Northlinn - - -	,,	2	A farm steading.
North Westfield - -	,,	3	A farm steading.
Oldfold - - -	,,	8	A farm steading.
Over Anguston - -	,,	5	A farm steading.
Parkhill Cottage - -	,,	7	
Parkside - -	,,	,,	Dwelling houses.
Pittengullies - -	,,	11	A farm steading.
Reekitlane - - -	LXXIV.	15	A farm steading.
Robertston - -	LXXXV.	8	A farm steading.
Rotten of Brotherfield -	LXXIV.	15	A farm steading.
Rotten of Gairn - -	,,	,,	A farm steading.
Silverburn - -	,,	,,	A farm steading.
South Lasts - -	LXXXV.	3	A farm steading.
Southlinn - - -	,,	2	A farm steading.
Stankfield - -	,,	7	A farm steading.
Tillyoch - - -	,,	,,	A farm steading and three cottars' houses.
Upper Anguston - -	,,	5	A farm steading.
Upper Beanshill - -	,,	3	A farm steading.
Upper Contlaw - -	,,	,,	A farm steading.
Upper Kingshill - -	LXXIV.	12	A farm steading.
Wardhead - -	,,	16	A farm steading.
Waukmill - - -	LXXXV.	6	A dwelling house.
Waukmill Manufactory (woollen) - -	,,	,,	
West Anguston - -	,,	5	A farm steading.
Wester Cairnton - -	,,	14	A farm steading.
West Craigton - -	,,	6	Two farm steadings.
Westfield - - -	,,	4	A farm steading.
Woodend - -	,,	7	A farm steading.
Woodside - - -	LXXIV.	16	A dwelling house.

Name of Place.	No. of Sheet. 6-inch scale.	No. of Sheet. 25·344-inch scale.	Descriptive Remarks.
PARISH OF PETERCULTER (Detached).			
Bellyswells - -	LXXXV.	4	Three cottages.
Bieldside - - -	LXXXVI.	1	An old mansion.
Bieldside Inn - -	"	5	
Burnhead - -	"	1	A dwelling house.
Cairnlee - - -	"	"	A dwelling house.
Gateside - - -	"	"	A row of cottages.
Gowanbrae - - -	"	5	A farm steading.
Haugton - - -	"	"	A farm steading.
Newton - - -	"	1	A dwelling house.
Powdeggie - - -	"	5	A dwelling house.
Stockhill - - -	"	1	Three dwelling houses.
Woodbine Cottage - -	LXXXV.	4	
Woodside - -	"	8	A farm steading.
PARISH OF BANCHORY DEVENICK (Detached).			
Deebank - - -	LXXXVI.	5	A dwelling house and farm steading.
Hillhead - - -	LXXXV.	6	A dwelling house and farm steading.
Milton of Murtle - -	"	8	A farm steading.
Mill of Murtle (corn and barley) - -	"	"	
Murtle Cottage - -	"	"	
LANDS No. 1.			
Glasterberry - -	LXXXV.	8	A farm steading.
LANDS No. 2.			
Dalhibity - - -	LXXXV.	4	A dwelling house.
Dalhibity Cottage - -	"	"	

ORDNANCE SURVEY OF SCOTLAND.

BOOK OF REFERENCE TO THE PLAN

OF THE

PARISH OF PITSLIGO,

IN THE

COUNTY OF ABERDEEN,

CONTAINING 4891·701 ACRES.

MAJOR-GENERAL SIR HENRY JAMES, R.E., F.R.S., F.G.S., &c.,
SUPERINTENDENT OF THE SURVEY.

LONDON:
PRINTED BY GEORGE E. EYRE AND WILLIAM SPOTTISWOODE,
PRINTERS TO THE QUEEN'S MOST EXCELLENT MAJESTY.
FOR HER MAJESTY'S STATIONERY OFFICE.

1872.

Price One Shilling.

[7142.—50.—1/72.]

ORDNANCE SURVEY OF SCOTLAND

PARISH OF PITSLIGO

ABERDEENSHIRE

EXPLANATORY REMARKS.

The scale of the Parish Plans is the 1-2500th* of the actual length on the ground, and is equal to 25·344 inches to a mile, which is very approximately equal to one square inch to one acre, the square of 1·0018 inch being equal to one acre.

The length of each sheet is $1\frac{1}{2}$ miles, and the width 1 mile, the area of each sheet is therefore 960 acres.

Each enclosure has a reference number to the area which is given in this Book.

The Braces ($\int$) on the plans are to indicate that the spaces so braced are included under the same reference number.

The Altitudes in feet above the Mean Level of the Sea are written thus—31·4.

The Scale of the Plans of the County is 6 inches to a mile, and each sheet contains the same area as 16 sheets of the Parish Plans. There is therefore a double reference number to each sheet, as VI. 9., the Roman Numerals referring to tho County Plans, the Arabic Figures to the Parish Plans.

The following are the characters employed on the Ordnance Plans on the Scales of 1–2500, and 6 inches to a mile :—

County Names	C	Hundreds or Wards	W
Parishes	P	Townships	T
Extra Parochial	E	Division of Townships	T

Antiquities ..... { ROMAN / Druidical or Saxon / Norman or Subsequent

The descriptions of the boundaries are shown by the following initials :—

Centre of Stream	*C.S.*	Centre of Fence	*C.F.*
Centre of Road	*C.R.*	Top of Cop	*T.C.*
Side of Stream or Drain	*S.S.* or *S.D.*	Centre of Wall	*C.W.*
Root of Hedge	*R.H.*	Defaced	*Def.*
Face of Wall	*F.W.*	Track of Stream	*T.S.*

Undefined ..... *Und.*

Where a change occurs in the boundaries, the symbol [o—o] is used to show the part at which the change takes place

* Or 3·157 chains to an inch.

N.B.—To convert Decimal Fractions of an Acre into Roods and Perches, multiply the decimal first by 4 and then by 40, preserving the same number of decimals in the product.

Examples—

A.	R.	P.	Acres.	A.	R.	P.	Acres.
			633·357				527·013
			4				4
			1·428				·052
			40				40
633	1	17	17·120	527	0	2	2·080

TABLE

FOR CONVERTING DECIMAL PARTS OF AN ACRE INTO ROODS AND PERCHES.

Perch.	0 Rood.	1 Rood.	2 Roods.	3 Roods.	Perch.	0 Rood.	1 Rood.	2 Roods.	3 Roods.
0	·000	·250	·500	·750	21	·131	·381	·631	·881
1	·006	·256	·506	·756	22	.137	·387	·637	·887
2	·012	·262	·512	·762	23	·144	·394	·644	·894
3	·019	·269	·519	·769	24	·150	·400	·650	·900
4	·025	·275	·525	·775	25	·156	·406	·656	·906
5	·031	·281	·531	·781	26	·162	·412	·662	·912
6	·037	·287	·537	·787	27	·169	·419	·669	·919
7	·044	·294	·544	·794	28	·175	·425	·675	·925
8	·050	·300	·550	·800	29	·181	·431	·681	·931
9	·056	·306	·556	·806	30	·187	·437	·687	·937
10	·062	·312	·562	·812	31	·194	·444	·694	·944
11	·069	·319	·569	·819	32	·200	·450	·700	·950
12	·075	·325	·575	·825	33	·206	·456	·706	·956
13	·081	·331	·581	·831	34	·212	·462	·712	·962
14	·087	·337	·587	·837	35	·219	·469	·719	·969
15	·094	·344	·594	·844	36	·225	·475	·725	·975
16	·100	·350	·600	·850	37	·231	·481	·731	·981
17	·106	·356	·606	·856	38	·237	·487	·737	·987
18	·112	·362	·612	·862	39	·244	·494	·744	·994
19	·119	·369	·619	·869	40	·250	·500	·750	1·000
20	·125	·375	·625	·875					

PARISH OF PITSLIGO,

IN THE

COUNTY OF ABERDEEN—(Eastern Division).

No. on Plan.	Area in Acres.	Remarks.	No. on Plan.	Area in Acres.	Remarks.
1	·732	Arable, &c.	37	4·198	Arable, &c.
2	1·786	Arable, &c.	38	·850	Arable, &c.
3	11·148	Rough pasture, &c.	39	7·577	Arable, &c.
4	3·993	Arable, &c.	40	2·873	Arable.
5	1·279	Arable.	41	4·349	Arable, &c.
6	1·603	Rough pasture, &c.	42	3·941	Arable.
7	1·413	Rough pasture, &c.	43	2·583	Arable, &c.
8	·305	Arable.	44	3·006	Arable, &c.
9	·892	Arable, &c.	45	2·653	Arable.
10	1·983	Arable, &c.	46	5·528	Arable.
11	1·274	Arable, &c.	47	6·784	Arable.
12	1·663	Arable, &c.	48	15·846	Rough pasture, &c.
13	·938	Arable.	49	14·169	Rough heathy pasture, &c.
14	·916	Harbour (foreshore).			
15	6·937	Pasture, &c.	50	2·059	Rough pasture, &c.
16	35·458	Rough heathy pasture, &c.	51	9·350	Arable, &c.
			52	3·089	Arable.
17	·492	House, garden, &c.	53	4·286	Arable.
18	1·549	Arable, &c.	54	5·659	Arable, &c.
19	7·271	Rough heathy pasture, &c.	55	8·835	Arable, &c.
			56	9·418	Arable, &c.
20	6·933	Arable, &c.	57	1·662	Arable.
21	3·432	Arable.	58	1·747	Arable, &c.
22	1·408	Rough pasture.	59	·192	Road.
23	1·269	Rough pasture, &c.	60	1·112	Arable.
24	3·326	Rough pasture, &c.	61	·090	Road.
25	4·837	Arable, &c.	62	2·994	Arable.
26	2·017	Arable, &c.	63	3·446	Rough pasture, &c.
27	7·895	Arable, &c.	64	·327	Houses, garden, &c.
28	4·440	Arable, &c.	65	·399	Arable, &c.
29	5·696	Rough heathy pasture.	66	2·619	Arable.
			67	7·940	Arable.
30	1·138	Houses, gardens, &c.	68	5·103	Arable, &c.
31	1·039	Rough pasture, &c.	69	·521	Road.
32	·610	House, garden, &c.	70	4·739	Arable.
33	1·769	Arable, &c.	71	·420	Houses, garden, &c.
34	14·668	Arable, &c.	72	2·448	Arable.
35	·986	Arable, &c.	73	·589	House, garden, &c.
36	3·387	Arable, &c.	74	·487	Arable, &c.

No. on Plan.	Area in Acres.	Remarks.	No. on Plan.	Area in Acres.	Remarks.
75	·611	Arable.	127	·202	Road.
76	·370	Wood, &c.	128	16·975	Arable, &c.
77	15·114	Pasture, &c.	129	27·084	Arable, &c.
78	242·420	Foreshore.	130	3·037	Road.
79	12·066	Rough pasture, &c.	131	23·961	Arable.
80	15·539	Pasture.	132	10·010	Arable.
81	3·619	Road.	133	9·912	Arable, &c.
82	8·111	Arable, &c.	134	15·356	Arable, &c.
83	10·660	Arable.	135	22·155	Arable, &c.
84	10·579	Arable.	136	19·282	Arable, &c.
85	9·988	Arable, &c.	137	17·841	Arable.
86	15·962	Rough pasture, &c.	138	1·116	Arable.
87	13·891	Arable, &c.	139	15·586	Arable.
88	12·819	Arable, &c.	140	3·886	Rough pasture, &c.
89	17·525	Arable, &c.	141	1·893	Pasture.
90	7·124	Arable.	142	·812	Arable, &c.
91	9·777	Arable.	143	3·804	Houses, gardens, &c.
92	18·842	Arable.	144	·180	Road.
93	10·832	Arable.	145	·443	Pier, &c.
94	15·511	Arable.	146	1·377	Harbour (foreshore).
95	·681	Houses, garden, &c.	147	13·544	Arable.
96	11·195	Arable.	148	·474	Dam.
97	10·577	Arable, &c.	149	5·959	Arable.
98	15·794	Arable, &c.	150	7·362	Arable.
99	2·089	Arable, &c.	151	9·862	Arable, &c.
100	·436	Dam.	152	1·841	Road.
101	2·209	Houses, garden, &c.	153	1·898	Houses, gardens, &c.
102	17·026	Arable, &c.	154	1·185	Rough pasture, &c.
103	13·491	Arable, &c.	155	7·263	Arable, &c.
104	14·962	Arable, &c.	156	7·429	Arable.
105	14·892	Arable, &c.	157	·679	Road.
106	21·619	Arable, &c.	158	1·532	Houses, gardens, &c.
107	2·516	Houses, gardens, &c.	159	3·858	Arable.
108	·845	Wood.	160	3·387	Arable.
109	·845	Wood.	161	·709	Dam, &c.
110	·824	Arable.	162	4·163	Arable, &c.
111	·111	Dam.	163	26·534	Arable.
112	1·508	Arable, &c.	164	2·393	Road.
113	·583	House, &c.	165	14·849	Arable.
114	11·198	Arable, &c.	166	·092	House, garden, &c.
115	11·688	Arable, &c.	167	1·483	Road.
116	15·196	Arable, &c.	168	18·087	Arable, &c.
117	2·070	Arable.	169	6·539	Arable.
118	5·142	Arable, &c.	170	2·434	Foreshore, &c.
119	3·435	Road.	171	5·468	Rough pasture.
120	12·606	Arable, &c.	172	8·820	Rough pasture, &c.
121	18·855	Arable, &c.	173	8·906	Arable, &c.
122	24·021	Arable, &c.	174	2·097	Rough pasture, &c.
123	17·711	Arable, &c.	175	·698	Houses, garden, &c.
124	·150	Dam.	176	9·228	Arable.
125	1·946	Houses, gardens, &c.	177	·188	Dam.
126	17·567	Arable.	178	·665	Arable, &c.

No. on Plan.	Area in Acres.	Remarks.	No. on Plan.	Area in Acres.	Remarks.
179	2·785	Houses, gardens, &c.	230	7·529	Arable, &c.
180	4·936	Road.	231	8·958	Arable, &c.
181	2·616	Arable.	232	7·860	Arable.
182	8·361	Arable.	233	4·715	Arable, &c.
183	10·139	Arable.	234	13·558	Arable.
184	8·530	Arable, &c.	235	10·653	Arable.
185	3·766	Arable.	236	12·901	Arable.
186	6·091	Arable, &c.	237	9·232	Arable, &c.
187	9·934	Arable, &c.	238	5·681	Arable.
188	1·775	Road.	239	·218	House, garden, &c.
189	8·792	Arable.	240	7·559	Arable.
190	2·984	Arable.	241	·426	Houses, gardens, &c.
191	8·957	Arable.	242	·612	Road.
192	1·971	Arable.	243	6·254	Arable, &c.
193	2·057	Arable.	244	10·863	Arable.
194	1·442	Arable.	245	7·966	Arable, &c.
195	17·724	Arable.	246	3·947	Arable, &c.
196	3·042	Road.	247	2·066	Arable, &c.
197	18·045	Arable, &c.	248	7·532	Arable, &c.
198	2·063	Pasture, &c.	249	·633	Houses, gardens, &c.
199	3·633	Arable.	250	4·689	Arable, &c.
200	4·052	Arable.	251	2·339	Arable, &c.
201	19·310	Arable, &c.	252	9·656	Arable, &c.
202	10·570	Arable, &c.	253	4·557	Arable.
203	8·286	Arable, &c.	254	·138	House, garden, &c.
204	7·857	Arable, &c.	255	2·180	Arable, &c.
205	2·795	Arable.	256	8·122	Arable.
206	2·238	Arable.	257	·976	Arable, &c.
207	18·087	Arable, &c.	258	1·910	Arable.
208	13·710	Arable, &c.	259	·290	Houses, gardens, &c.
209	7·301	Arable.	260	1·183	Arable, &c.
210	2·080	Road.	261	3·662	Arable, &c.
211	12·518	Arable, &c.	262	4·399	Arable, &c.
212	5·759	Arable	263	·975	Houses, gardens, &c.
213	·347	Dam.	264	8·170	Arable.
214	·955	Houses, garden, &c.	265	6·174	Arable, &c.
215	10·451	Arable.	266	7·811	Arable, &c.
216	1·452	Arable.	267	·747	Arable.
217	8·559	Arable, &c.	268	1·038	Houses, gardens, &c.
218	16·258	Arable.	269	8·979	Arable.
219	4·452	Arable, &c.	270	·534	Arable.
220	·321	House, garden, &c.	271	·931	Houses, &c.
221	2·158	Arable, &c.	272	9·289	Arable, &c.
221a	·354	Road.	273	12·378	Arable.
222	2·835	Arable.	274	13·671	Arable, &c.
223	3·616	Houses, gardens, &c.	275	13·638	Arable, &c.
224	2·685	Arable.	276	2·388	Road.
225	1·920	Arable.	277	3·360	Arable, &c.
226	4·732	Arable.	278	9·999	Arable, &c.
227	5·848	Arable.	279	5·756	Arable, &c.
228	1·635	Arable, &c.	280	2·951	Arable, &c.
229	·555	Houses, garden, &c.	281	3·223	Arable, &c.

No. on Plan.	Area in Acres.	Remarks.	No. on Plan.	Area in Acres.	Remarks.
282	5·116	Arable, &c.	334	·545	Houses, garden, &c.
283	4·439	Arable, &c.	335	·144	House, garden, &c.
284	6·919	Arable.	336	7·284	Arable, &c.
285	11·149	Arable, &c.	337	1·544	Arable.
286	·634	Houses, garden, &c.	338	2·648	Arable.
287	2·203	Arable.	339	19·777	Arable.
288	15·308	Arable.	340	7·185	Arable.
289	4·949	Arable, &c.	341	8·381	Arable.
290	5·574	Arable, &c.	342	9·407	Arable.
291	3·999	Arable, &c.	343	8·917	Arable, &c.
292	1·831	Arable, &c.	344	14·306	Arable, &c.
293	3·664	Arable, &c.	345	11·414	Arable.
294	10·221	Arable, &c.	346	1·170	Houses, gardens, &c.
295	10·548	Arable.	347	9·823	Arable, &c.
296	1·190	Rough pasture, &c.	348	6·315	Arable.
297	·092	Houses, garden, &c.	349	·240	Houses, garden, &c.
298	2·511	Arable.	350	6·575	Arable, &c.
299	7·794	Arable, &c.	351	11·886	Arable, &c.
300	·470	Road.	352	2·575	Arable, &c.
301	2·344	Arable, &c.	353	·906	Arable.
302	9·511	Arable.	354	·296	House, garden, &c.
303	·165	Dam.	355	1·027	Houses, gardens, &c.
304	1·564	Houses, garden, &c.	356	·511	Houses, gardens, &c.
305	4·189	Arable.	357	6·906	Wood, &c.
306	·452	Meadow.	358	5·184	Arable, &c.
307	5·106	Arable, &c.	359	5·671	Arable, &c.
308	9·679	Arable, &c.	360	4·896	Arable, &c.
309	8·080	Arable, &c.	361	2·083	Arable.
310	3·223	Arable.	362	13·342	Old road.
311	3·115	Arable.	363	6·123	Arable.
312	15·086	Arable.	364	·234	House, garden, &c.
313	·630	Arable, &c.	365	·387	Whins, &c.
314	1·267	Arable.	366	6·831	Arable, &c.
315	1·044	Arable.	367	4·752	Arable, &c.
316	·118	Road.	368	3·814	Arable, &c.
317	16·786	Arable, &c.	369	9·187	Arable.
318	12·769	Arable, &c.	370	12·270	Arable, &c.
319	16·581	Arable, &c.	371	4·601	Arable, &c.
320	·184	Pond.	372	·098	Wood.
321	6·758	Arable.	373	8·459	Arable, &c.
322	1·577	Houses, garden, &c.	374	8·683	Arable.
323	1·139	Arable.	375	9·387	Arable, &c.
324	14·693	Arable, &c.	376	12·875	Arable, &c.
325	17·735	Arable.	377	11·891	Arable.
326	27·351	Arable.	378	7·119	Arable.
327	17·224	Arable.	379	7·397	Arable, &c.
328	14·079	Arable.	380	10·124	Arable, &c.
329	·529	Wood.	381	·627	Houses, garden, &c.
330	8·027	Arable, &c.	382	10·245	Arable, &c.
331	4·905	Arable, &c.	383	12·639	Arable, &c.
332	5·552	Arable, &c.	384	6·285	Arable, &c.
333	·932	Arable.	385	3·254	Arable, &c.

No. on Plan.	Area in Acres.	Remarks.	No. on Plan.	Area in Acres.	Remarks.
386	5·191	Arable, &c.	438	7·206	Arable, &c.
387	3·923	Arable, &c.	439	2·778	Arable, &c.
388	20·548	Arable, &c.	440	·279	Road.
389	25·091	Arable, &c.	441	3·687	Arable.
390	30·337	Arable, &c.	442	16·913	Arable, &c.
391	·271	House, gardens, &c.	443	·563	Dam.
392	2·074	Arable, &c.	444	·647	Arable, &c.
393	1·096	Arable.	445	4·020	Arable, &c.
394	·392	Houses, garden, &c.	446	·652	Road.
395	5·126	Arable, &c.	447	9·865	Arable, &c.
396	·112	House, garden, &c.	448	·560	Houses, garden, &c.
397	4·948	Arable, &c.	449	2·505	Arable, &c.
398	13·054	Arable, &c.	450	·389	Houses, garden, &c.
399	8·100	Arable.	451	14·145	Arable.
400	·390	Houses, garden, &c.	452	5·577	Arable.
401	9·236	Arable, &c.	453	·091	House, garden, &c.
402	14·808	Arable, &c.	454	10·349	Arable, &c.
403	3·860	Arable, &c.	455	6·167	Arable, &c.
404	12·355	Arable, &c.	456	10·521	Arable, &c.
405	2·794	Road.	457	13·117	Arable.
406	7·371	Arable, &c.	458	16·196	Arable.
407	15·113	Arable.	459	·310	Pond.
408	6·682	Arable.	460	1·206	Houses, gardens, &c.
409	8·239	Arable.	461	6·060	Arable.
410	7·371	Arable.	462	9·336	Arable.
411	7·264	Arable.	463	12·734	Arable, &c.
412	8·863	Arable, &c.	464	11·055	Arable, &c.
413	·555	Houses, gardens, &c.	465	3·772	Arable, &c.
414	8·943	Arable, &c.	466	4·837	Arable, &c.
415	3·409	Road.	467	8·722	Arable, &c.
416	33·277	Arable, &c.	468	8·147	Arable.
417	7·483	Rough pasture, &c.	469	16·669	Arable, &c.
418	3·648	Arable.	470	·446	Arable.
419	·991	Houses, gardens, &c.	471	·365	Houses, gardens, &c.
420	9·907	Arable, &c.	472	·132	House, garden, &c.
421	·078	House, garden, &c.	473	·065	Road.
422	14·895	Arable, &c.	474	·102	House, garden, &c.
423	15·550	Arable, &c.	475	·290	Arable.
424	7·893	Arable, &c.	476	2·884	Arable.
425	1·039	Houses, gardens, &c.	477	·270	Houses, gardens, &c.
426	11·831	Arable, &c.	478	4·847	Arable.
427	1·903	Arable, &c.	479	7·573	Arable, &c.
428	1·262	Wood.	480	9·744	Arable, &c.
429	1·642	Arable.	481	6·226	Arable, &c.
430	1·074	Arable.	482	9·873	Arable, &c.
431	2·578	Arable.	483	7·878	Arable, &c.
432	·218	Houses, gardens, &c.	484	4·097	Road.
433	·910	Arable.	485	12·969	Arable, &c.
434	10·345	Arable, &c.	486	·101	Dam.
435	·521	Houses, garden, &c.	487	·929	Houses, gardens, &c.
436	7·393	Arable.	488	29·061	Arable, &c.
437	·151	Road.	489	13·475	Arable, &c.

No. on Plan.	Area in Acres.	Remarks.	No. on Plan.	Area in Acres.	Remarks.
490	4·502	Arable, &c.	540	36·623	Arable, &c.
491	29·121	Arable.	541	14·696	Arable.
492	28·241	Arable.	542	12·528	Arable.
493	27·921	Arable.	543	30·921	Arable, &c.
494	3·542	Road.	544	2·291	Arable, &c.
495	26·997	Arable.	545	·069	House, &c.
496	29·094	Arable, &c.	546	22·311	Arable, &c.
497	·583	Road.	547	14·802	Arable.
498	17·735	Arable.	548	·130	House, garden, &c.
499	4·528	Houses, gardens, &c.	549	7·973	Arable.
500	16·713	Arable.	550	42·844	Arable.
501	33·703	Arable, &c.	551	42·189	Arable, &c.
502	31·862	Rough heathy pasture, &c.	552	25·406	Arable, &e.
			553	2·609	Pasture, &c.
503	3·015	Arable, &c.	554	13·162	Arable, &c.
504	·164	House, garden, &c.	555	25·792	Arable.
505	24·734	Arable, &c.	556	8·202	Arable, &c.
506	4·743	Road.	557	6·650	Arable, &e.
507	·329	Waste, &c.	558	27·495	Arable.
508	8·423	Arable, &e.	559	16·291	Arable.
509	2·519	Houses, gardens, &c.	560	·276	House and rough pasture.
510	6·418	Arable, &c.			
511	26·724	Arable, &c.	561	3·996	Houses, gardens, &c.
512	17·253	Arable, &c.	562	·232	Gardens, &c.
513	1·280	Wood.	563	·181	House, garden, &c.
514	12·754	Arable.	564	9·517	Rough pasture, &c.
515	8·184	Arable, &c.	565	16·011	Arable.
516	15·542	Arable, &e.	566	·134	Houses, garden, &c.
517	4·088	Arable, &c.	567	17·855	Arable.
518	2·398	Arable, &c.	568	·248	Road.
519	·457	Houses, garden, &c.	569	30·198	Arable, &c.
520	5·931	Arable.	570	32·985	Arable, &c.
521	·556	Wood.	571	·244	Road.
522	2·828	Arable.	572	25·768	Arable, &e.
523	·518	Houses, gardens, &c.	573	6·885	Arable, &c.
523a	·379	Road.	574	3·859	Road.
524	32·745	Arable, &c.	575	1·281	Rough pasture, &c.
525	·962	Houses, garden, &c.	576	12·127	Arable, &c.
526	9·848	Arable, &c.	577	2·977	Arable.
527	9·186	Arable, &c.	578	·762	Road.
528	11·482	Arable, &c.	579	·715	Road.
529	27·433	Arable, &c.	580	·351	Arable.
530	9·629	Arable, &c.	581	·111	Wood.
531	17·513	Arable.	582	2·242	Arable, &c.
532	21·627	Arable, &c.	583	·114	House, garden, &c.
533	16·131	Arable, &c.	584	15·192	Arable, &c.
534	17·379	Arable.	585	·864	Road.
535	1·467	Wood.	586	·038	House, garden, &c.
536	11·003	Road.	587	67·221	Arable, &c.
537	·147	House, garden, &c.	588	39·913	Arable, &e.
538	·269	Houses, gardens, &c.	589	7·396	Arable, &c.
539	3·826	Arable, &c.	590	19·837	Arable, &c.

No. on Plan.	Area in Acres.	Remarks.	No. on Plan.	Area in Acres.	Remarks.
591	22·386	Arable.	606	1·196	Road.
592	21·916	Arable, &c.	607	7·519	Arable.
593	·193	House, gardens, &c.	608	15·528	Arable.
594	9·952	Arable, &c.	609	19·355	Arable.
595	·427	Houses, garden, &c.	610	·755	Pasture, &c.
596	4·297	Marsh, &c.	611	14·670	Arable, &c.
597	24·708	Arable, &c.	612	23·009	Arable, &c.
598	1·001	House, rough pasture, &c.	613	22·785	Arable.
				38·724	Houses, gardens, &c. (Town of Rosehearty).
599	5·066	Arable, &c.			
600	12·815	Arable, &c.			
601	2·662	Marsh, &c.		7·051	Houses, gardens, &c. (Town of Pittulie).
602	3·204	Arable, &c.			
603	11·441	Arable, &c.			
604	3·574	Houses, gardens, &c.		4891·701	
605	·104	Gravel pit, &c.			

RECAPITULATION.

4553·999	Land.
86·817	Roads.
3·738	Water.
247·147	Foreshore.
4891·701	Total area of the Parish of Pitsligo, in the County of Aberdeen.

INDEX TO PLACES

IN THE

PARISH OF PITSLIGO.

COUNTY OF ABERDEEN.

Name of Place.	No. of Sheet.		Name of Place.	No. of Sheet.	
	6-inch scale.	25·344 in. scale.		6-inch scale.	25·344 in. scale.
Broomhills - -	II.	3	Lochielair - -	II.	2
Braco Park -	"	6	Lochbuy - -	"	10
Boghead - -	"	7			
Burnthill - -	"	"	Mains of Pittulie -	"	3
Bodychell - -	"	15	Moray Frith -	"	"
			Mains of Pittendrum - -	"	4
Cairnhill House -	"	2	Mounthooly -	"	6
Cairnhill - -	"	"	Moss-side - -	"	7
Castle of Pitsligo (in ruins) -	"	3	Mains of Ardlaw -	"	10
			Mid Ardlaw -	"	11
Castle of Pittulie (in ruins) -	"	"			
Craigicfold - -	"	6	Nethertown of Pittendrum - -	"	3
Craigiebanks -	"	7			
Craigmire -	"	"			
Cairnsleed - -	"	"	Old Bridge of Tyrie	"	15
Cannonhills -	"	11			
			Pitheughie - -	"	2
Doups of Boghead	"	"	Pittulic - -	"	3
			Percyhorner -	"	7
Fisherbriggs -	"	6			
			Rosehearty - -	"	2
Gallows Hill -	"	"			
Gordonshillock -	"	11	Sandhaven -	"	4
			Stonebriggs - -	"	6
Headroom - -	"	7	Smithyhillock -	"	"
Hillhead - -	"	8			
			The Lodging -	"	2
Knowehead - -	"	6	The Jam - -	"	"
Knowehead -	"	7	Tolbooth - -	"	"

LONDON:
Printed by George E. Eyre and William Spottiswoode,
Printers to the Queen's most Excellent Majesty.
For Her Majesty's Stationery Office.

21

ORDNANCE SURVEY OF SCOTLAND.

BOOK OF REFERENCE TO THE PLAN

OF THE

PARISH OF PETERHEAD,

IN THE

COUNTY OF ABERDEEN,

CONTAINING 9449·267 ACRES.

COLONEL SIR HENRY JAMES, R.E., F.R.S., M.R.I.A., F.G.S., &c.,

SUPERINTENDENT OF THE SURVEY.

LONDON:

PRINTED BY GEORGE E. EYRE AND WILLIAM SPOTTISWOODE,

PRINTERS TO THE QUEEN'S MOST EXCELLENT MAJESTY.

FOR HER MAJESTY'S STATIONERY OFFICE.

1869.

Price Two Shillings and Sixpence.

[7142.—50.—12/69.]

ı on the
ɔximately
equal to

ı of each

ıs Book.

ed are in-

—31·4.

sheet con-
e a double
ng to the

the Scales

..... W

..... T

..... T

Saxon

Subsequent

ıls :—

.....C.F.
.....T.C.
..... C.W.
.....Def.
.....T.S.

show the

ORDNANCE SURVEY OF SCOTLAND

PARISH OF PETERHEAD

ABERDEENSHIRE

INDEX TO THE SHEETS

Published on the Scale of $\frac{1}{2500}$ or 25·344 Inches to a Mile

EXPLANATORY REMARKS.

The scale of the Parish Plans is the 1-2500th of the actual length on the ground, and is equal to 25·344 inches to a mile, which is very approximately equal to one square inch to one acre, the square of 1·0018 inch being equal to one acre.

The length of each sheet is $1\frac{1}{2}$ miles, and the width 1 mile, the area of each sheet is therefore 960 acres.

Each enclosure has a reference number to the area which is given in this Book.

The Braces ($\int$) on the plans are to indicate that the spaces so braced are included under the same reference number.

The Altitudes in feet above the Mean Level of the Sea are written thus—31·4.

The Scale of the Plans of the County is 6 inches to a mile, and each sheet contains the same area as 16 sheets of the Parish Plans. There is therefore a double reference number to each sheet, as VI. 9., the Roman Numerals referring to the County Plans, the Arabic Figures to the Parish Plans.

The following are the characters employed on the Ordnance Plans on the Scales of 1–2500, and 6 inches to a mile :—

County Names	C	Hundreds or Wards	W
Parishes	P	Townships	T
Extra Parochial	E	Division of Townships	T

Antiquities ..... ROMAN / Druidical or Saxon / Norman or Subsequent

The descriptions of the boundaries are shown by the following initials :—

Centre of Stream	*C.S.*	Centre of Fence	*C.F.*
Centre of Road	*C.R.*	Top of Cop	*T.C.*
Side of Stream or Drain	*S.S.* or *S.D.*	Centre of Wall	*C.W.*
Root of Hedge	*R.H.*	Defaced	*Def.*
Face of Wall	*F.W.*	Track of Stream	*T.S.*
Undefined	*Und.*		

Where a change occurs in the boundaries, the symbol [o—o] is used to show the part at which the change takes place.

N.B.—To convert Decimal Fractions of an Acre into Roods and Perches, multiply the decimal first by 4 and then by 40, preserving the same number of decimals in the product.

Examples—

	Acres.		Acres.
	633·357		527·013
	4		4
	1·428		·052
	40		40
A. R. P.		A. R. P.	
633 1 17	17·120	527 0 2	2·080

TABLE

FOR CONVERTING DECIMAL PARTS OF AN ACRE INTO ROODS AND PERCHES.

Perch.	0 Rood.	1 Rood.	2 Roods.	3 Roods.	Perch.	0Rood.	1 Rood.	2 Roods.	3 Roods.
0	·000	·250	·500	·750	21	·131	·381	·631	·881
1	·006	·256	·506	·756	22	.137	·387	·637	·887
2	·012	·262	·512	·762	23	·144	·394	·644	·894
3	·019	·269	·519	·769	24	·150	·400	·650	·900
4	·025	·275	·525	·775	25	·156	·406	·656	·906
5	·031	·281	·531	·781	26	·162	·412	·662	·912
6	·037	·287	·537	·787	27	·169	·419	·669	·919
7	·044	·294	·544	·794	28	·175	·425	·675	·925
8	·050	·300	·550	·800	29	·181	·431	·681	·931
9	·056	·306	·556	·806	30	·187	·437	·687	·937
10	·062	·312	·562	·812	31	·194	·444	·694	·944
11	·069	·319	·569	·819	32	·200	·450	·700	·950
12	·075	·325	·575	·825	33	·206	·456	·706	·956
13	·081	·331	·581	·831	34	·212	·462	·712	·962
14	·087	·337	·587	·837	35	·219	·469	·719	·969
15	·094	·344	·594	·844	36	·225	·475	·725	·975
16	·100	·350	·600	·850	37	·231	·481	·731	·981
17	·106	·356	·606	·856	38	·237	·487	·737	·987
18	·112	·362	·612	·862	39	·244	·494	·744	·994
19	·119	·369	·619	·869	40	·250	·500	·750	1·000
20	·125	·375	·625	·875					

PARISH OF PETERHEAD,

IN THE

COUNTY OF ABERDEEN—(Eastern Division).

No. on Plan.	Area in Acres.	Remarks.
1	4·437	Rough pasture.
2	9·198	Arable, &c.
3	20·561	Arable.
4	10·565	Arable, &c.
5	15·924	Arable.
6	22·321	Arable, &c.
7	24·610	Arable, &c.
8	17·109	Arable, &c.
9	1·138	Occupation road.
10	30·539	Arable.
11	3·615	Rough pasture, &c.
12	9·369	Arable.
13	7·979	Arable.
14	4·903	Arable, &c.
15	·751	Wood.
16	7·619	Arable, &c.
17	13·123	Arable.
18	2·792	Rough pasture.
19	5·435	Arable.
20	6·962	Arable.
21	3·623	Arable, &c.
22	23·226	Arable, &c.
23	2·299	Houses, yards, garden, &c.
24	7·147	Arable.
25	3·103	Rough pasture.
26	12·088	River Ugie (part of).
27	1·447	Wood, &c.
28	6·059	Arable.
29	6·471	Arable.
30	6·538	Arable.
31	6·458	Arable.
31a	·836	Road.
32	5·420	Arable.
33	8·500	Arable.
34	16·847	Arable.
35	17·243	Arable.
36	·332	House, garden, and yard.
37	6·690	Public road.
38	3·033	Marsh, rough pasture, &c.
39	9·042	Arable, &c.
40	4·126	Arable, rough pasture, &c.
41	6·240	Arable.
42	·887	Wood, &c.
43	12·330	Arable, &c.
44	1·655	Rough pasture, &c.
45	·101	Ravenscraig Castle.
46	15·522	Arable.
47	1·420	Houses, yard, grass, wood, &c.
48	·571	Wood.
49	1·674	Ornamental ground.
50	·300	Wood.
51	·354	Houses, yards, garden, &c.
52	14·833	Arable, &c.
53	·401	Garden.
54	38·589	Arable, &c.
55	·533	Arable, &c.
56	15·046	Arable.
57	12·322	Arable, old quarries, &c.
58	9·129	Arable, &c.
59	2·469	Arable, &c.
60	7·301	Arable.
61	·436	Houses, yards, gardens, and arable.
62	·147	Houses, yards, and garden.
63	7·485	Arable.
64	4·030	Arable, &c.
65	·808	Houses, yards, garden, &c.
66	10·255	Arable.
67	7·116	Arable, house, road, &c.

No. on Plan.	Area in Acres.	Remarks.
68	1·629	Strip of wood, &c.
69	·287	Garden.
70	2·174	Ornamental pasture.
71	·497	Houses, yards, garden, road, &c.
72	1·213	Arable.
73	·600	Wood, &c.
74	12·792	Arable.
75	3·810	Arable, &c.
76	18·906	Arable, &c.
77	18·719	Arable, &c.
78	2·001	Houses, yards, garden, grass, road, &c.
79	22·012	Arable.
80	18·773	Arable.
81	16·088	Arable.
82	16·186	Arable, &c.
83	12·205	Arable, &c.
84	12·374	Arable, &c.
85	13·476	Arable, &c.
86	19·293	Arable.
87	·161	Wood.
88	19·947	Arable.
89	22·185	Arable.
90	5·610	Arable, &c.
91	1·142	Houses, yards, and grass.
92	1·085	Houses, gardens, &c.
93	2·088	Arable.
94	3·077	Arable, &c.
95	2·485	Arable.
96	3·732	Arable.
97	12·892	Arable.
98	13·722	Arable.
99	14·860	Arable, &c.
100	15·501	Arable.
101	8·709	Arable.
102	10·233	Arable.
103	5·736	Arable.
104	8·856	Arable.
105	5·941	Public road.
106	4·925	Arable, &c.
107	1·621	Houses, yards, garden, &c.
108	4·892	Arable.
109	6·916	Arable.
110	10·331	Arable, &c.
111	30·433	Arable, &c.
112	14·524	Arable, &c.
113	·883	Strips of wood.
114	1·372	Houses, yards, garden, roads, &c.
115	4·048	Arable.
116	7·586	Arable.
117	11·948	Arable.
118	6·878	Arable, &c.
119	·546	Houses, gardens, and grass.
120	5·165	Arable, houses, pond, &c.
121	1·393	Arable, house, &c.
122	1·568	Arable.
123	6·025	Arable.
124	7·431	Arable, &c.
125	1·787	Wood, &c.
126	4·022	Arable.
127	1·299	Arable, &c.
128	5·105	Arable.
129	11·067	Arable.
130	4·791	Arable.
131	1·466	Arable, houses, &c.
132	9·979	Arable.
133	6·828	Arable.
134	8·549	Arable, &c.
134a	1·496	Private road.
135	1·272	Arable.
136	·392	Rough pasture.
137	3·478	Wood.
138	3·326	Arable, &c.
139	9·047	Arable.
140	·190	House and garden.
141	·157	Wood.
142	3·374	Arable.
143	2·449	Arable.
144	4·322	Arable.
145	9·748	Arable.
146	4·813	Arable.
147	·237	Wood, &c.
148	3·920	Arable.
149	·165	Wood.
150	·638	Arable.
151	8·805	Arable.
152	9·664	Arable, &c.
153	7·985	Arable.
154	·385	Road and pond.
155	8·913	Arable, &c.
156	8·125	Arable.
157	8·635	Arable, &c.
158	9·597	Arable.
159	·959	Houses, yards, gardens, &c.
160	10·917	Arable.
161	12·755	Arable.
162	1·204	Occupation road.

No. on Plan.	Area in Acres.	Remarks.
163	10·206	Arable.
164	8·528	Arable.
165	10·573	Arable.
166	10·535	Arable.
167	·852	Houses, yards, and garden.
168	5·736	Arable, &c.
169	4·893	Arable, &c.
170	5·440	Wood, &c.
171	·317	Wood.
172	7·922	Arable, &c.
173	2·487	Rough pasture, &c.
174	·234	Houses and road.
175	1·006	Arable.
176	·627	Houses, yards, &c.
177	8·334	Arable.
178	15·434	Arable.
179	2·843	Public road.
180	8·424	Arable.
181	4·449	Arable.
182	7·376	Arable.
183	·969	Houses, garden, &c.
184	3·734	Arable.
185	7·060	Arable, &c.
186	·506	Houses and yards.
187	·799	Houses, gardens, and rough pasture.
188	·311	House and garden.
189	2·435	Wood.
190	3·333	Arable.
191	·637	Grass and wood.
192	·643	Garden.
193	2·019	Arable, &c.
194	·989	Garden, &c.
195	·527	Wood.
196	·371	Garden.
197	3·822	Arable.
198	1·504	Wood, arable, &c.
199	6·394	Houses, ornamental ground, &c.
200	10·395	Arable.
201	3·045	Arable, &c.
202	·379	Garden.
203	2·989	Arable.
204	3·476	Arable.
205	3·827	Arable, houses, &c.
206	11·307	Arable, pond, &c.
207	10·678	Arable, &c.
208	·942	Wood.
209	·499	Stackyard and arable.
210	3·684	Rough pasture, &c.
211	1·223	Wood, rough pasture, &c.
212	16·684	Arable.
213	·613	Garden.
214	1·554	House, ornamental ground, and road.
215	·318	Orchard.
216	1·781	Wood, &c.
217	·855	Arable.
218	11·733	Arable.
219	1·538	Wood.
220	13·253	Arable.
221	13·434	Arable.
222	·961	Garden, houses, &c.
223	·486	Garden.
224	·883	Houses, yards, garden, and road.
225	4·475	Arable.
226	17·469	Arable, &c.
227	3·078	Arable, &c.
228	2·176	Arable.
229	1·025	Arable, house, garden, &c.
230	23·067	Arable.
231	·776	Garden, house, &c.
232	1·490	Arable.
233	1·148	River Ugie (part of).
234	7·410	Arable.
235	2·958	Arable.
236	1·764	Wood, house, garden, &c.
237	·784	Garden.
238	2·346	Ornamental ground and houses.
239	·504	Arable, stackyard, and garden.
240	1·341	Rough pasture, &c.
241	·379	Houses, yards, and road.
242	2·779	Arable.
243	2·972	Rough pasture, &c.
244	6·235	Arable, &c.
245	8·936	Arable, &c.
246	10·008	Arable, &c.
247	9·653	Arable, &c.
248	11·354	Arable.
249	·880	Wood and rough pasture.
250	10·132	Arable, &c.
251	·545	Rough pasture.
252	9·121	Arable.
253	9·487	Arable, &c.

No. on Plan.	Area in Acres.	Remarks.
254	2·617	Public road.
255	9·563	Arable.
256	5·360	Arable.
257	·669	Houses, yards, and garden.
258	4·886	Arable.
259	12·862	Arable.
260	5·136	Rough pasture.
261	17·059	Arable.
262	·834	Public road.
263	11·205	Arable, &c.
264	10·164	Arable.
265	10·990	Arable.
266	10·274	Arable.
267	21·066	Arable, &c.
268	9·389	Public road.
269	·209	Wood.
270	·223	Wood.
271	9·116	Arable.
272	18·773	Arable.
273	6·684	Arable, &c.
274	10·866	Arable, &c.
275	1·437	Arable.
276	11·995	River Ugie (part of, tidal water).
277	4·575	Arable, &c.
278	2·354	Arable.
279	9·155	County road.
280	7·733	Arable.
281	3·109	Arable.
282	13·697	Arable, &c.
283	2·515	Foreshore of tidal water.
284	4·149	Houses, yards, gardens, wood, &c.
285	7·367	Arable.
286	5·431	Rough pasture.
287	·499	Houses, grass, & road.
288	·160	Houses and garden.
289	5·399	Arable.
290	5·983	Arable.
291	3·603	Arable.
292	9·358	Houses, yards, gardens, &c.
293	12·483	Arable.
294	15·136	Arable.
295	12·697	Arable, &c.
296	12·624	Arable, &c.
297	20·164	Arable.
298	·180	Road.
299	11·089	Arable, &c.
300	13·720	Arable, &c.
301	12·362	Arable.
302	9·695	Arable.
303	·318	Garden.
304	3·469	Arable.
305	2·049	Houses, yards, garden, and wood.
306	18·036	Arable, &c.
307	4·406	Houses, yards, garden, &c.
308	14·253	Arable.
309	·905	Occupation road.
310	23·327	Arable.
311	·571	Wood.
312	·605	Wood.
313	21·752	Arable.
314	12·962	Arable.
315	11·038	Arable.
316	19·190	Arable.
317	23·401	Arable, &c.
318	15·174	Arable.
319	16·731	Arable.
320	17·287	Arable.
321	3·736	Arable.
322	4·494	Arable.
323	·328	Houses, yards, and garden.
324	22·118	Arable.
325	·228	Pond.
326	·297	House, garden, and yard.
327	15·988	Arable, &c.
328	15·050	Arable, &c.
329	1·804	Houses, yards, garden, and road.
330	13·321	Arable, &c.
331	17·322	Arable, &c.
332	1·624	Public road.
333	22·089	Arable.
334	18·762	Arable.
335	19·071	Arable.
336	·302	Road.
337	12·763	Arable.
338	17·412	Arable.
339	·161	House, garden, and yard.
340	·299	Houses, garden, and yards.
341	15·220	Arable.
342	11·068	Arable, &c.
343	11·179	Arable, &c.
344	1·349	Houses, yards, gardens, and arable.

No. on Plan.	Area in Acres.	Remarks.	No. on Plan.	Area in Acres.	Remarks.
345	2·888	Public road.	392	26·117	Arable, &c.
346	·387	Houses, gardens, and yards.	393	9·282	Arable, &c.
			394	11·112	Arable, &c.
347	7·168	Arable.	395	·140	Wood.
348	12·952	Arable.	396	10·034	Arable.
349	11·008	Arable.	397	14·815	Arable.
350	11·003	Arable.	398	14·312	Arable, &c.
351	1·797	Wood.	399	1·837	Houses, yards, gardens, arable, &c.
352	2·786	Houses, yards, garden, grass, &c.	400	2·226	Arable.
353	1·299	Houses and yards.	401	1·647	Public road.
354	17·624	Arable, &c.	402	·334	Garden and wood.
355	18·506	Arable.	403	·137	House and garden.
356	2·127	Public road.	404	14·659	Arable.
357	2·941	Houses, wood, gardens, road, &c.	405	10·735	Arable.
			406	6·571	Arable.
358	10·227	Arable.	407	·221	Wood.
359	3·482	Arable.	408	4·213	Arable.
360	·316	Wood.	409	·159	Wood.
361	8·300	Arable, &c.	410	1·484	Arable.
362	4·764	Arable, &c.	411	10·719	Arable.
363	9·916	Arable, &c.	412	·395	Wood.
364	9·111	Arable.	413	3·305	Arable.
365	8·374	Arable.	414	5·205	Arable.
366	7·855	Arable.	415	6·310	Arable.
367	9·020	Arable.	416	1·164	Arable.
368	9·867	Arable.	417	2·690	Houses, yards, gardens, and wood.
369	11·753	Arable.			
370	·610	Wood.	418	15·894	County road.
371	11·693	Arable.	419	4·852	Arable.
372	7·890	Arable.	420	10·176	Arable.
373	9·196	Arable.	421	14·818	Arable.
374	15·898	Arable.	422	3·152	Arable.
375	9·690	Arable, &c.	423	8·325	Arable.
376	4·197	Arable.	424	6·007	Arable.
377	1·593	Wood, &c.	425	11·734	Arable, &c.
378	9·455	Arable, &c.	426	11·383	Arable.
379	10·090	Arable.	427	11·065	Arable.
380	10·238	Arable, &c.	428	·888	Grass, &c.
381	15·774	Arable, &c.	429	2·797	Houses, yards, gardens, road, &c.
382	13·984	Arable, &c.			
383	1·780	Arable.	430	·432	Wood.
384	13·931	Arable, &c.	431	10·363	Arable.
385	2·074	Arable.	432	10·638	Arable.
386	18·645	Arable.	433	1·969	Public road.
387	1·541	Houses, yards, garden, and grass.	434	9·217	Arable.
			435	7·535	Arable.
388	12·178	Arable, &c.	436	10·879	Public road.
389	25·658	Arable.	437	12·556	Arable.
390	·803	Houses, yards, garden, and grass.	438	12·091	Arable, &c.
			439	11·032	Arable, &c.
391	1·095	Rough pasture.	440	33·060	Arable, &c.

No. on Plan.	Area in Acres.	Remarks.	No. on Plan.	Area in Acres.	Remarks.
441	15·795	Arable, &c.	486	5·884	Arable.
442	12·902	Arable.	487	2·426	Arable.
443	4·420	Arable.	488	11·055	Arable.
444	2·223	Arable.	489	·427	Road.
445	3·855	Arable.	490	4·641	Arable.
446	3·933	Arable, house, garden, &c.	491	·556	Houses, yards, garden, and grass.
447	13·371	Arable.	492	5·979	Arable.
448	1·375	Houses, yards, gardens, road, &c.	493	·405	Houses and gardens.
			494	4·209	Arable, &c.
449	8·932	Arable.	495	10·997	Arable.
450	27·020	Arable.	496	6·384	Arable.
451	·893	Occupation road.	497	10·585	Arable.
452	7·311	Arable.	498	3·718	Public road.
453	7·924	Arable, &c.	499	3·833	Arable.
454	·315	Garden, &c.	500	3·348	Arable.
455	1·963	Arable, &c.	501	2·995	Public road.
456	6·515	Gardens, houses, &c.	502	1·118	Houses, gardens, and yards.
457	5·625	Arable, &c.			
458	2·590	Arable.	503	1·383	Arable.
459	·923	Arable.	504	5·218	Arable.
460	·803	Houses, gardens, and yards.	505	6·609	Arable.
			506	·397	Houses, yards, gardens, and arable.
461	·907	Houses, yards, garden, and grass.	507	1·782	Arable.
462	5·093	Arable.	508	2·063	Arable.
463	1·288	Occupation roads.	509	21·749	Arable, &c.
464	4·118	Arable.	510	12·589	Arable.
465	4·485	Arable.	511	3·321	Arable.
466	6·589	Arable.	512	1·495	Public road.
467	6·464	Arable.	513	6·181	Arable, &c.
468	2·955	Arable.	514	4·150	Arable.
469	·172	House, garden, and yard.	515	3·811	Arable, &c.
			516	7·032	Arable.
470	11·287	Arable, &c.	517	6·029	Arable, &c.
471	3·020	Arable.	518	1·630	Arable, &c.
472	·362	Occupation road.	519	2·443	Arable.
473	5·295	Arable.	520	·140	Houses, gardens, and yard.
474	·364	Garden.			
475	1·561	Houses, yards, gardens, and road.	521	3·189	Arable, &c.
			522	15·585	Arable, &c.
476	15·664	Arable.	523	6·070	Arable, &c.
477	12·559	Arable.	524	3·662	Arable, &c.
478	·200	Houses and yards.	525	2·349	Arable.
479	·818	Occupation road.	526	·315	Houses, gardens, and yard.
480	24·034	Arable.			
481	·825	Houses, yards, gardens, and roads.	527	1·395	Arable, &c.
			528	5·367	Arable, house, garden, &c.
482	2·404	Arable.			
483	7·352	Arable.	529	4·424	Houses, yards, gardens, and arable.
484	6·675	Arable.			
485	10·145	Arable.	530	·603	Gardens.

No. on Plan.	Area in Acres.	Remarks.
531	6·745	Arable.
532	4·709	Arable, &c.
533	4·447	Arable, &c.
534	2·932	Gardens, houses, &c.
535	3·926	Arable, &c.
536	10·633	Arable.
537	6·229	Arable.
538	6·623	Arable.
539	7·271	Arable.
540	13·038	Rough pasture, &c.
541	5·378	Arable, rough pasture, sand, &c.
542	3·439	Arable.
543	2·887	Arable, gardens, and house.
544	5·199	Arable.
545	3·769	Arable.
546	·769	Occupation road.
547	5·721	Arable.
548	5·029	Arable.
549	1·835	Houses, yards, gardens, and road.
550	4·869	Arable.
551	6·420	Arable.
552	2·982	Arable, &c.
553	1·346	Arable.
554	9·919	Arable, &c.
555	·937	Houses, yards, garden, road, &c.
556	3·914	Arable, house, and garden.
557	3·337	Arable.
558	·630	Occupation road.
559	·324	Manure depôt.
560	12·355	Arable, gravel pit, &c.
561	7·282	Arable.
562	11·336	Rough pasture, sand, &c.
563	·212	Road.
564	4·988	Arable, &c.
565	·244	Road.
566	2·692	Arable, &c.
567	28·591	Great North of Scotland Railway (Formartine and Buchan Section).
568	2·830	Houses, gardens, and grass.
569	3·311	Arable.
570	2·753	Arable.
571	·394	Road.
572	11·548	Arable.
572a	4·476	Arable, &c.
573	12·949	Arable, &c.
573a	1·708	Arable.
574	2·151	Arable.
575	4·010	Arable.
576	4·582	Arable.
577	4·217	Arable.
578	11·519	Arable.
578a	2·830	Arable.
578b	1·138	Northern Harbour, part of (foreshore of tidal water).
578c	8·342	Northern Harbour, part of (tidal water).
578d	3·062	Southern Harbour, part of (foreshore of tidal water).
578e	3·509	Southern Harbour, part of (tidal water).
579	8·465	Rocks and sand.
580	·102	House, garden, & yard.
581	27·072	Arable.
582	25·629	Arable.
583	19·411	Arable, &c.
584	11·878	Arable, &c.
585	22·867	Arable, &c.
586	1·727	Rough pasture and whins.
587	1·341	Grass, garden, and trees.
588	6·321	Arable.
589	2·722	Occupation road.
590	8·880	Arable, &c.
591	6·700	Arable, &c.
592	·776	Garden and wood.
593	6·327	Wood, rough pasture, &c.
594	·896	Grass and gardens.
595	11·002	Arable, &c.
596	1·815	Houses, yards, garden, and grass.
597	10·614	Arable, &c.
598	10·048	Arable.
599	·742	Rough pasture and whins.
600	2·197	Rough pasture and whins.
601	1·692	Arable, rough pasture, &c.

No. on Plan.	Area in Acres.	Remarks.	No. on Plan.	Area in Acres.	Remarks.
602	3·848	Arable, &c.	643	11·680	Arable.
603	23·858	Arable.	644	·328	Houses, gardens, and yards.
604	1·687	Houses, yards, gardens, road, &c.	645	·596	Houses, garden, and yards.
605	1·475	Arable.	646	2·205	Arable, house, garden, &c.
606	·617	House, garden, yard, and arable.	647	·188	Houses, garden, and yards.
607	2·345	Arable.	648	8·734	Arable.
608	13·343	Arable.	649	·100	Dam.
609	1·380	Houses, yards, garden, road, &c.	650	7·362	Arable, &c.
610	·823	Grass, &c.	651	9·000	Arable.
611	12·969	Arable.	652	6·078	Arable, &c.
612	13·583	Arable.	653	·251	Houses, garden, and yards.
613	7·899	Arable, &c.	654	·305	Houses, garden, and yards.
614	1·888	Whins, rough pasture, &c.	655	23·674	Arable, &c.
615	10·138	Rough and heathy pasture, &c.	656	5·242	Arable, &c.
616	3·853	Whins, rough pasture, &c.	657	·311	Houses, garden, and yards.
617	8·965	Arable.	658	15·443	Arable.
618	15·075	Arable.	659	8·241	Arable, &c.
619	9·070	Arable.	660	2·392	Whins, rough pasture, quarry, &c.
620	2·363	Whins, rough pasture, &c.	661	4·097	Arable.
621	14·940	Arable.	662	·553	Houses, garden, and yards.
622	13·428	Arable.	663	2·351	Arable.
623	5·370	Wood.	664	4·123	Arable.
624	11·245	Whins, rough pasture, &c.	665	4·147	Arable.
625	19·282	Arable.	666	2·130	Arable.
626	10·137	Arable.	667	·979	Houses, yards, gardens, and whins.
627	2·976	Arable.	668	13·207	Arable.
628	·399	Houses, gardens, and yards.	669	9·940	Arable.
629	10·081	Arable, &c.	670	4·704	Arable.
630	10·595	Arable.	671	7·287	Arable.
631	·722	Rough pasture.	672	6·486	Arable.
632	1·463	Moss.	673	6·096	Arable.
633	3·177	Arable.	674	16·221	Arable.
634	29·216	Arable, &c.	675	10·940	Arable.
635	24·184	Arable, &c.	676	14·532	Arable, &c.
636	18·909	Arable, &c.	677	4·928	Arable.
637	·358	Houses and yards.	678	11·253	Arable.
638	·499	Houses, yards, gardens, and road.	679	6·677	Arable.
639	4·696	Arable, &c.	680	7·289	Arable.
640	·165	House, gardens, and yards.	681	1·497	Occupation road.
641	3·154	Arable.	682	9·271	Arable.
642	4·899	Public road.	683	9·830	Arable.
			684	9·937	Arable.

No. on Plan.	Area in Acres.	Remarks.	No. on Plan.	Area in Acres.	Remarks.
685	13·645	Arable.	732	10·181	Arable.
686	13·176	Arable.	733	21·172	Arable, &c.
687	9·777	Arable.	734	2·725	Houses, yards, gardens, and wood.
688	9·636	Arable.			
689	6·726	Arable.	735	1·037	Grass.
690	6·674	Arable.	736	7·587	Arable, &c.
691	2·641	Houses, yards, gardens, arable, &c.	737	5·194	Arable.
			738	9·901	Arable.
692	7·302	Arable.	739	2·890	Occupation road.
693	16·430	Arable.	740	·957	Houses, yards, garden, and wood.
694	6·606	Arable.			
695	11·565	Arable.	741	9·481	Arable.
696	14·866	Arable.	742	6·423	Arable.
697	10·108	Arable, &c.	743	4·556	Arable, house, and garden.
698	2·192	Houses, yards, garden, &c.			
			744	18·566	Arable.
699	1·447	Occupation road.	745	42·652	Arable, &c.
700	·338	Pond.	746	30·736	Arable.
701	1·420	Arable.	747	10·075	Arable.
702	19·608	Arable.	748	10·358	Arable.
703	9·285	Arable.	749	·366	Rough pasture.
704	11·246	Arable.	750	10·391	Arable.
705	12·496	Arable.	751	8·996	Arable.
706	7·679	Arable, &c.	752	17·851	Arable.
707	12·575	Arable.	753	17·079	Arable.
708	3·476	Arable, &c.	754	16·791	Arable.
709	·708	Wood and garden.	755	17·101	Arable.
710	2·138	Arable.	756	17·459	Arable.
711	3·162	Public road.	757	·619	Wood.
712	·162	Dam.	758	1·045	Dam.
713	2·030	Houses, yards, garden, road, &c.	759	18·793	Arable.
			760	2·870	Houses, yards, gardens, grass, and wood.
714	5·811	Arable, &c.			
715	9·258	Arable, &c.			
716	8·875	Arable, &c.	761	·639	Strip of wood, &c.
717	6·396	Arable.	762	12·142	Arable.
718	7·143	Arable.	763	33·280	Arable, &c.
719	11·606	Arable, &c.	764	·766	Wood.
720	1·357	Public road.	765	4·742	Arable.
721	·276	Houses, garden, and yards.	766	2·071	Arable.
			767	·526	Wood, &c.
722	7·925	Arable, &c.	768	14·603	Arable.
723	7·185	Arable, &c.	769	13·656	Arable.
724	16·792	Arable.	770	14·951	Arable.
725	11·997	Arable.	771	·671	House, garden, and road.
726	12·454	Arable.			
727	12·564	Arable.	772	·965	Arable.
728	7·052	Arable.	773	·413	Arable.
729	·616	Houses, garden, and yards.	774	·988	Houses, garden, and yards.
730	15·797	Arable.	775	1·135	Arable, &c.
731	10·587	Public road.	776	1·432	Dam.

No. on Plan.	Area in Acres.	Remarks.
777	·363	Rough pasture, &c.
778	14·304	Arable.
779	·452	Wood, road, and house.
780	9·624	Arable.
781	7·587	Arable.
782	1·838	Houses, yards, garden, roads, and wood.
783	1·534	Gardens, &c.
784	7·801	Arable, &c.
785	9·148	Arable.
786	1·202	Public road.
787	5·728	Arable.
788	9·251	Arable.
789	·202	Houses, garden, yard, and grass.
790	1·505	Arable.
791	·473	House, garden, wood, &c.
792	11·754	Arable.
793	10·211	Arable.
794	4·610	Arable, &c.
795	·333	Wood.
796	8·244	Arable.
797	2·320	Wood, &e.
798	7·837	Ornamental pasture.
799	1·000	Wood, &e.
800	·882	Arable, &e.
801	1·606	Houses, yards, and roads.
802	·970	Wood.
803	·384	Grass, &c.
804	1·241	Wood, &c.
805	4·759	Ornamental pasture.
806	·861	Wood, &e.
807	·839	Arable.
808	8·996	Ornamental pasture, &e.
809	·772	Wood, &e.
810	1·761	Wood.
811	2·186	Garden, &c.
812	1·133	Wood, grass, and houses.
813	·288	House, yard, and grass.
814	·496	Ornamental pasture.
815	1·818	Ornamental pasture.
816	1·322	Ornamental pasture.
817	7·790	Ornamental pasture.
818	5·341	Ornamental pasture.
819	17·005	Arable.
820	·120	Dam.
821	·893	Houses and yards.
822	30·023	Arable.
823	1·706	Public road.
824	8·077	Arable.
825	8·028	Arable.
826	4·212	Arable.
827	3·424	Arable.
828	7·582	Arable, gravel pit, &e.
829	2·310	Arable, sand, &e.
830	·973	Arable, &e.
831	2·633	Arable.
832	5·679	Arable.
833	12·688	Arable.
834	4·713	Arable, &c.
835	·161	Dam.
836	·744	Wood.
837	6·097	Arable.
838	4·111	Arable.
839	1·777	Houses, yards, garden, grass, &c.
840	1·858	Ornamental pasture, &e.
841	7·221	Houses, yards, pasture, &c.
842	1·893	Arable, house, garden, &e.
843	8·223	Arable.
844	·262	Houses, garden, and yards.
845	8·326	Arable.
846	6·338	Arable.
847	1·444	Houses, grass, gardens, wood, &e.
848	7·705	Arable.
849	9·744	Arable.
850	9·887	Arable.
851	·120	House and grass.
852	6·625	Arable.
853	10·124	Arable.
854	·691	Houses, yards, garden, and arable.
855	6·318	Arable, &e.
856	7·081	Arable, &e.
857	·765	Houses, yards, garden, and road.
858	8·900	Arable.
859	7·697	Arable, &e.
860	1·008	Wood.
861	1·299	Garden, &e.
862	3·683	Wood.

No. on Plan.	Area in Acres.	Remarks.
863	·287	Houses, gardens, and yards.
864	2·849	Ornamental pasture.
865	7·664	Arable.
866	5·453	Arable.
867	·158	House, garden, and grass.
868	·417	Houses, garden, and yards.
869	·153	House and garden.
870	·281	Houses, garden, and road.
871	4·231	Arable.
872	2·799	Arable.
873	·191	Houses, garden, and yard.
874	·977	Arable.
875	2·053	Houses, rough pasture, road, &c.
876	1·783	Houses, yards, garden, &c.
877	·649	Pond.
878	2·239	Arable, &c.
879	5·999	Arable, &c.
880	2·566	Arable.
881	·367	Stream.
882	9·889	Arable.
883	5·741	Arable, &c.
884	12·164	Arable, &c.
885	2·248	Arable.
886	·840	Rough pasture, &c.
887	2·435	Arable, &c.
888	2·506	Arable, &c.
889	7·820	Arable, &c.
890	6·324	Arable, &c.
891	7·958	Arable, &c.
892	11·720	Rough pasture, sand, &c.
893	225·188	Foreshore of sea.
894	·271	Houses, garden, and grass.
895	3·326	Arable.
896	·260	Houses, garden, yard, and road.
897	9·603	Arable.
898	8·854	Houses, yards, gardens, sand, &c.
899	·268	Dam.
900	·349	Houses, gardens, and yards.
901	18·342	Arable, &c.
902	12·027	Arable, house, &c.
902a	1·222	Occupation road.
903	·668	Arable.
904	·835	Houses, gardens, and yards.
905	·236	Pond.
906	21·275	Arable.
907	7·650	Arable.
908	9·454	Arable, &c.
909	12·904	Arable.
910	11·160	Arable, old quarry, &c.
911	2·144	Wood and garden.
912	10·246	Arable.
913	6·967	Arable, rough pasture, &c.
914	2·666	Arable.
915	5·959	Arable.
916	·497	Houses, yards, garden, and road.
917	1·064	Arable.
918	·390	Houses, yards, & road.
919	30·026	Arable.
920	4·786	Arable, rough pasture, &c.
921	6·460	Arable.
922	1·105	Wood and garden.
923	·592	Arable and house.
924	2·738	Houses and yards.
925	·885	Wood, grass, &c.
926	·543	House, wood, garden, and road.
927	1·870	Garden, &c.
928	·448	Wood.
929	1·659	Arable.
930	5·539	Arable.
931	1·890	Wood.
932	1·064	Wood.
933	4·850	Arable.
934	·247	Wood.
935	·327	Wood.
936	·950	Houses, garden, and rough pasture.
937	2·698	Wood.
938	·467	Rough pasture.
939	5·301	Arable.
940	2·036	Arable.
941	·571	Occupation road.
942	3·858	Arable and house.
943	4·079	Arable, &c.
944	·845	Wood.
945	·995	Occupation road.
946	·190	Wood.

No. on Plan.	Area in Acres.	Remarks.
947	15·543	Arable.
948	1·958	Wood.
949	1·357	Houses, gardens, and rough pasture.
950	22·371	Arable, &c.
951	1·282	Arable, houses, garden, &c.
952	2·297	Arable, houses, gardens, &c.
953	4·211	Arable.
954	10·467	Arable, &c.
955	·340	Houses and yards.
956	18·941	Arable, rough pasture, &c.
957	8·739	Arable.
958	·219	Houses, garden, and yards.
959	16·452	Arable, &c.
960	12·464	Moss, &c.
961	7·221	Arable, &c.
962	3·210	Arable, &c.
963	·507	Wood.
964	·160	Dam.
965	3·557	Public road.
966	5·414	Arable.
967	2·126	Arable.
968	1·333	Arable.
969	1·353	Arable.
970	·633	Houses, yards, grass, and road.
971	7·365	Arable, &c.
972	3·585	Arable, &c.
973	·782	Wood.
974	5·084	Arable.
975	·179	Wood.
976	1·577	Arable.
977	·547	Houses, garden, and road.
978	8·624	Arable.
979	13·884	Arable, &c.
980	7·905	Arable, &c.
981	11·568	Arable, &c.
982	·200	Wood.
983	12·393	Arable.
984	8·829	Arable, &c.
985	2·010	Arable.
986	·815	Arable.
987	1·294	Wood.
988	4·627	Arable.
989	3·614	Arable.
990	·535	Wood.
991	4·025	Arable.
992	5·276	Arable.
993	·156	Houses, garden, and yard.
994	8·636	Arable.
995	10·633	Arable, &c.
996	15·177	Arable.
997	·270	Houses, garden, and yards.
998	4·972	Arable.
999	·194	House and garden.
1000	8·472	Arable.
1001	3·729	Quarries, rough pasture, &c.
1002	2·565	Arable.
1003	3·309	Arable.
1004	5·214	Quarries, rough pasture, &c.
1005	3·374	Arable.
1006	·260	Houses, garden, and yard.
1007	2·918	Arable.
1008	1·028	Occupation road.
1009	1·588	Moss.
1010	9·601	Arable, &c.
1011	·277	Houses, garden, and yard.
1012	10·961	Moss.
1013	7·406	Arable.
1014	10·316	Arable.
1015	14·619	Arable.
1016	·931	Pasture and trees.
1017	1·015	Houses, garden, and yards.
1018	11·264	Arable.
1019	·705	Pasture and trees.
1020	16·979	Arable.
1021	21·214	Arable, &c.
1022	3·847	Arable, &c.
1023	12·939	Arable.
1024	7·106	Arable, &c.
1025	·280	Pond.
1026	1·402	Arable.
1027	1·518	Houses, yards, garden, &c.
1028	9·158	Arable, &c.
1029	19·828	Arable.
1030	22·753	Arable.
1030a	2·297	Public road.
1031	·698	Houses, gardens, and yards.
1032	3·259	Arable.
1033	30·402	Arable, &c.

No. on Plan.	Area in Acres.	Remarks.
1034	9·033	Arable.
1035	1·225	Arable.
1036	15·845	Arable.
1037	17·569	Arable.
1038	4·632	Arable.
1039	4·020	Arable.
1040	·120	Wood.
1041	·310	Houses, yards, garden, and road.
1042	14·308	Arable.
1043	5·224	Arable, &c.
1044	2·739	Arable.
1045	5·219	Arable.
1046	·877	Arable.
1047	·870	Houses, garden, and yards.
1048	·222	Pond.
1049	29·012	Arable.
1050	8·069	Arable.
1051	10·432	Arable.
1052	11·499	Arable.
1053	12·461	Arable.
1054	·762	Pasture and trees.
1055	12·259	Arable.
1056	21·614	Arable.
1057	2·772	Occupation road.
1058	12·734	Arable.
1059	23·814	Arable.
1060	1·306	Houses, garden, yard, and road.
1061	·585	Houses, yards, and grass.
1062	7·800	Arable.
1063	10·176	Arable.
1064	6·049	Public road.
1065	6·906	Arable.
1066	1·001	Houses, yards, garden, and road.
1067	5·998	Arable and house.
1068	·595	Houses, garden, and yards.
1069	7·233	Arable, &c.
1070	11·819	Arable.
1071	·508	Houses, yards, & road.
1072	30·138	Arable, &c.
1073	·979	Arable.
1074	17·052	Arable.
1075	·200	House, garden, yard, and road.
1076	10·618	Arable.
1077	·231	Houses, gardens, and yards.
1078	36·927	Arable.
1079	1·239	Occupation road.
1080	7·719	Arable.
1081	11·398	Arable.
1082	11·882	Arable.
1083	·883	Wood.
1083a	1·886	Arable.
1084	13·549	Arable.
1085	1·371	Arable.
1086	·864	Houses, yards, garden, and road.
1087	11·867	Arable.
1088	7·660	Arable, &c.
1089	6·113	Arable.
1090	8·930	Arable.
1091	·180	House, garden, and yard.
1092	19·103	Arable, &c.
1093	·155	Houses, gardens, and yards.
1094	6·448	Arable.
1095	·605	Houses, gardens, and yards.
1096	31·878	Arable.
1097	3·412	Arable.
1098	22·044	Arable, &c.
1099	15·086	Arable.
1100	2·351	Occupation road.
1101	2·385	Arable, houses, yards, roads, &c.
1102	10·544	Arable.
1103	12·990	Arable.
1104	2·678	Arable.
1105	11·219	Arable.
1106	11·481	Arable.
1107	11·486	Arable.
1108	1·407	Occupation road.
1109	24·159	Arable.
1110	6·339	Arable.
1111	7·165	Arable, &c.
1112	7·017	Arable.
1113	7·119	Arable.
1114	5·203	Arable.
1115	15·154	Arable, &c.
1116	·382	Arable.
1117	·110	Houses, garden, and yard.
1118	11·604	Arable, &c.
1119	24·953	Arable.
1120	·519	Houses, garden, and yards.
1121	1·201	Occupation road.

No. on Plan.	Area in Acres.	Remarks.
1122	23·519	Arable.
1123	15·240	Arable.
1124	15·586	Arable.
1125	8·683	Arable.
1126	17·197	County road.
1127	1·378	Arable.
1128	·400	Houses, yards, & road.
1129	4·995	Arable.
1130	·862	Rough pasture, &c.
1131	2·106	Arable.
1132	·791	Arable.
1133	1·307	Arable.
1134	2·856	Rough pasture.
1135	1·367	Occupation road.
1136	·871	Arable.
1137	9·075	Arable.
1138	·118	Houses, garden, and yard.
1139	11·119	Arable.
1140	14·889	Arable, &c.
1141	·216	Wood.
1142	·568	Houses, grass, and road.
1143	1·371	Garden.
1144	·415	Houses, wood, and grass.
1145	4·836	Ornamental pasture, whins, &c.
1145a	1·361	Wood.
1146	5·939	Rough pasture, &c.
1147	10·330	Arable.
1148	10·136	Arable.
1149	6·459	Arable.
1150	1·084	Houses, yards, grass, pond, &c.
1151	10·713	Arable.
1152	10·772	Arable.
1153	·152	House, garden, and yard.
1154	11·719	Arable.
1155	13·260	Arable, &c.
1156	1·008	Houses, garden, yards, &c.
1157	2·154	Arable, &c.
1158	9·886	Arable.
1159	2·226	Arable.
1160	20·076	Arable.
1161	·918	Houses, yards, garden, road, &c.
1162	9·339	Arable.
1163	·727	Houses, yards, gardens, pond, &c.
1164	·713	Houses, garden, and yards.
1165	2·423	Arable, &c.
1166	·202	Pond.
1167	25·555	Rough pasture, sand, &c.
1168	5·748	Arable.
1169	11·984	Arable.
1170	12·087	Arable, &c.
1171	·829	Rock.
1172	·945	Rock.
1173	2·691	Houses and pier.
1174	5·257	Rough pasture, sand, &c.
1175	3·340	Arable.
1176	3·205	Arable.
1177	26·442	Arable.
1178	26·993	Arable, &c.
1179	19·802	Arable, &c.
1180	·914	Houses, yards, garden, &c.
1181	·450	Houses, garden, and yards.
1182	1·935	Arable.
1183	·687	Houses, yards, & road.
1184	1·856	Arable, &c.
1185	1·444	Public road.
1186	13·543	Arable.
1187	2·226	Houses, yards, gardens, &c.
1188	1·322	Arable.
1189	·654	Church, road, garden, &c.
1190	·705	Houses and yards.
1191	5·996	Houses, yards, &c.
1192	2·187	Houses, grass, garden, &c.
1193	43·632	Wood.
1194	34·152	Arable, heathy pasture, &c.
1195	7·707	Wood.
1196	11·324	Arable.
1197	·129	House and yard.
1198	11·575	Arable, &c.
1199	19·947	Arable, heathy pasture, &c.
1200	3·900	Arable.
1201	18·084	Arable, &c.
1202	8·223	Arable, &c.
1203	·141	Pond.
1204	2·395	Houses, yards, garden, road, &c.

No. on Plan.	Area in Acres.	Remarks.
1205	14·908	Arable.
1206	14·508	Arable, &c.
1207	·431	Houses, yards, and road.
1208	18·636	Arable, &c.
1209	2·913	Arable, &c.
1210	11·687	Arable, &c.
1211	15·097	Arable.
1212	·430	Houses, yards, and road.
1213	·389	Houses, yards, and road.
1214	3·031	Arable, &c.
1215	16·122	Arable, &c.
1216	·141	Dam.
1217	4·588	Arable.
1218	·716	Houses, yards, arable, and road.
1219	15·194	Arable.
1220	14·094	Arable, &c.
1221	8·282	Heathy pasture, &c.
1222	10·099	Arable, &c.
1223	4·913	Arable, &c.
1224	·952	Houses, yards, arable, and road.
1225	17·472	Arable, &c.
1226	2·641	Public road.
1227	1·808	Houses, yards, garden, arable, and road.
1228	2·005	Arable.
1229	2·360	Arable.
1230	3·814	Arable.
1231	·234	Houses, garden, and yards.
1232	3·034	Arable.
1233	142·938	Arable, heathy pasture, houses, &c.
1234	·581	Dam.
1235	10·794	Arable, &c.
1236	·354	Houses, garden, and yards.
1237	6·701	Arable.
1238	14·229	Arable, &c.
1239	7·011	Arable, &c.
1240	11·211	Arable, &c.
1241	8·846	Arable, &c.
1242	3·116	Arable.
1243	2·981	Arable, &c.
1244	7·796	Arable, &c.
1245	2·823	Arable.
1246	4·721	Arable, &c.
1247	3·855	Arable.
1248	·363	Houses, gardens, and yards.
1249	21·008	Arable, &c.
1250	6·792	Arable.
1251	35·480	Arable, &c.
1252	34·653	Arable, &c.
1253	10·019	Arable.
1254	2·042	Public road.
1255	7·986	Arable, &c.
1256	7·675	Arable, &c.
1257	6·968	Arable, house, and garden.
1258	3·295	Arable, &c.
1259	·303	Houses, gardens, and yards.
1260	5·091	Arable.
1261	6·644	Arable.
1262	·480	Houses, yards, and road.
1263	116·297	Arable, heathy pasture, quarries, &c.
1264	1·725	Arable, &c.
1265	1·956	Arable.
1266	·867	Houses, yards, gardens, and road.
1267	12·578	Arable.
1268	1·233	Houses, gardens, &c.
1269	5·060	Arable and rough pasture.
1270	·140	Pond.
1271	21·844	Arable.
1272	4·480	Arable.
1273	11·031	Rocks, sand, &c.
1274	9·855	Arable, wood, pasture, houses, &c.
1275	12·530	Arable, &c.
1276	4·505	Arable.
1277	1·217	Public road.
1278	5·355	Arable and rough pasture.
1279	5·888	Arable.
1280	9·325	Arable.
1281	·305	Houses and garden.
1282	4·889	Arable and heathy pasture.
1283	·497	Arable.
1284	·661	Houses and yards.
1285	42·250	Arable, heathy pasture, rocks, &c.
1286	·351	Arable, house, and garden.

No. on Plan.	Area in Acres.	Remarks.
1287	·706	Arable, houses, and yards.
1288	1·200	Rock.
1289	·743	Rock.
1290	·617	Arable, house, yard, and road.
1291	1·619	Arable.
1292	9·268	Arable.
1293	20·981	Rough and heathy pasture, rocks, &c.
	128·682	Houses, yards, gardens, &c. (Town of Peterhead.)
	9449·267	

RECAPITULATION.

8998·939	Land.
142·062	Public roads.
28·591	Railway.
228·905	Foreshore of sea.
6·715	Foreshore of tidal water.
20·209	Water.
23·846	Tidal water.
9449·267	Total area of the Parish of Peterhead, in the County of Aberdeen.
836·385	Area within the Parliamentary and Municipal Boundary.

INDEX TO PLACES

IN THE

PARISH OF PETERHEAD.

COUNTY OF ABERDEEN.

Name of Place.	No. of Sheet. 6-inch scale.	No. of Sheet. 25·344 in. scale.
Auchtygall -	XXIII.	13
Balmoor - -	,,	2
Buchanhaven -	,,	3
Burnside - -	,,	5
Brick and Tile Works - -	,,	,,
Berryhill - -	,,	,,
Blackhouse -	,,	6
Bellevue Cottage -	,,	10
Brickwork Bay -	,,	,,
Brick and Tile Works - -	,,	,,
Black Rock - -	,,	11
Burnhaven -	,,	,,
Blackhill Quarries	,,	13
Berryden - -	,,	,,
Blackhill - -	,,	,,
Balmoor Moss -	,,	,,
Burnside - -	,,	14
Buckie - - -	,,	,,
Boddam - -	,,	15
Buchan Ness -	XXXII.	3
Boddam Castle (ruins of) -	,,	,,
Buchanness Cottage	,,	,,
Cargeddie - -	XXIII.	,,
Clerkhill - -	,,	6
Coplandhill -	,,	,,
Crossfolds - -	,,	,,
Cowsreive - -	,,	9
Clubscross - -	,,	,,
Craig-na-bo -	,,	11
Coble Shore - -	,,	,,
Cowhills - -	,,	14
Church - - -	,,	15
Craig Snow -	XXXII.	3
Cats' Bank - -	,,	,,
Dens - - -	XXII.	12
Downiehills - -	XXIII.	5
Denholm - -	,,	9
Dales Cottage -	XXIII.	10
Deuend - - -	XXXII.	2
Den of Boddam -	,,	,,
Denhead - -	,,	,,
Dundonnie - -	,,	3
Eastburn - -	XXIII.	1
Easter Barnyards -	,,	,,
Ellishill House -	,,	,,
Eden Cottage -	,,	6
East Den - -	,,	9
Easterton of Clerkhill - - -	,,	10
Forehill - -	,,	5
Fairy Hillock -	,,	10
Furrah Head -	,,	15
Glendaveny - -	XXII.	4
Great North of Scotland Railway (Formartine and Buchan Section)	XXIII.	1
Grange - -	,,	6
Gateside of Cocklaw - - -	,,	9
Grange Moss -	,,	13
Greystone - -	,,	,,
Gateside - -	,,	14
Green Craig -	,,	15
Harbour - -	,,	3
Hayfield - -	,,	5
Howemuir - -	,,	,,
Hillhead of Grange	,,	6
Howe O'Buchan -	,,	,,
Hillhead of Cocklaw - - -	,,	9
Home Farm - -	,,	10
Harbour - -	,,	,,
Harecraig - -	,,	13
Heatherbrigs -	,,	,,
Harbour - -	,,	15
Howe of Boddam -	,,	,,

Name of Place.	No. of Sheet. 6-inch scale.	No. of Sheet. 25·344 in. scale.
Herring Cove -	XXXII.	3
Inverugie Station -	XXIII.	1
Inverugie Bridge -	,,	2
Invernettie Lodge	,,	10
Invernettie - -	,,	,,
Katteburn - -	,,	1
Lochside - -	,,	5
Little Collielaw -	,,	14
Little Mackie -	,,	16
Little Donnon -	XXXII.	3
Lighthouse - -	,,	,,
Mill of Dens (corn)	XXII.	12
Mountpleasant -	XXIII.	1
Mains of Blackhouse - -	,,	6
Mains of Little Cocklaw - -	,,	9
Middleton of Clerkhill - - -	,,	10
Mile-end - -	,,	,,
Meethill - -	,,	,,
Meet Hill - -	,,	,,
Meeting House -	,,	11
Mountpleasant -	,,	13
Moorfield - -	,,	14
Millbank - -	,,	,,
Mains of Boddam -	,,	15
Meikle Mackie -	,,	,,
Meikle Cammel Stone - -	,,	,,
Meikle Cammel -	,,	,,
Mussel Hillocks -	,,	,,
Mains of Springhill	XXXII.	2
Meikle Donnon -	,,	3
Meikle Black Ware	,,	,,
Newseat - -	XXII.	4
North Collielaw -	XXIII.	13
Newtown - -	,,	14
Newfield - -	,,	,,
North Mains -	,,	15
Polishing Granite Works - -	,,	14
Roundhillock -	XV.	13
Ravenscraig Castle	,,	,,
Rosebud Cottage -	XXIII.	1
Ravenscraig -	,,	,,
River Ugie - -	,,	,,

Name of Place.	No. of Sheet. 6-inch scale.	No. of Sheet. 25·344 in scale.
Red Stane - -	XXIII.	3
Richmond - -	,,	6
Richmond Cottage	,,	10
Reform Tower -	,,	,,
Red Rock - -	,,	11
Round Stone -	,,	15
Robie - - -	,,	,,
Station - - -	XXII.	4
Smithyhill - -	XXIII.	1
Salmon Station -	,,	2
Scott's Pool - -	,,	,,
South Balmoor -	,,	6
Salthouse Head -	,,	11
St. Catherine's Cottage - -	,,	,,
South Collielaw -	,,	13
Sandford Lodge -	,,	14
Sandford Bay -	,,	,,
Springhill - -	XXXII.	2
Saddle Hill - -	XXIII.	14
Sandfordhill -	XXXII.	2
Sterling Hill -	,,	,,
Sterling - -	,,	3
South Castle Haven	,,	,,
Thorndale - -	XXIII.	1
Torterston -	,,	,,
The Skurrie -	,,	2
The Skellyis -	,,	11
The Skerry - -	,,	15
Thief's Loup -	XXXII.	2
Ugiebank Cottage	XXIII.	1
Uppertown -	,,	14
Willowbank Cottage - -	XXII.	4
West Den - -	,,	12
Westerton of Torterston - -	XXIII.	1
Wester Barnyards	,,	,,
Waterside - -	,,	2
White Stane -	,,	3
Windmill - -	,,	6
Westerton of Auchtygall - -	,,	9
Whitehill - -	,,	10
Wellington Place -	,,	,,
Wellbank - -	,,	14
Whinbush - -	XXXII.	2

LONDON:
Printed by George E. Eyre and William Spottiswoode,
Printers to the Queen's most Excellent Majesty.
For Her Majesty's Stationery Office.

22

ORDNANCE SURVEY OF SCOTLAND.

BOOK OF REFERENCE TO THE PLAN

OF THE

PARISH OF PETTY
(PART OF),

IN THE

COUNTY OF INVERNESS,

CONTAINING 10376·059 ACRES.

MAJOR-GENERAL SIR HENRY JAMES, R.E., F.R.S., F.G.S., &c.,
SUPERINTENDENT OF THE SURVEY.

LONDON:
PRINTED BY GEORGE E. EYRE AND WILLIAM SPOTTISWOODE,
PRINTERS TO THE QUEEN'S MOST EXCELLENT MAJESTY.
FOR HER MAJESTY'S STATIONERY OFFICE.

1870.

Price One Shilling and Sixpence.

[7142.—50.—6/70.]

the
ately
al to

each

ook.

re in-

1·4.

t con-
double
to the

Scales

... W

.... T

.... T

Exon

bsequent

:—

.....C.F.
.....T.C.
.....C.W.
.....Def.
.....T.S.

show the

EXPLANATORY REMARKS.

The scale of the Parish Plans is the 1-2500th of the actual length on the ground, and is equal to 25·344 inches to a mile, which is very approximately equal to one square inch to one acre, the square of 1·0018 inch being equal to one acre.

The length of each sheet is $1\frac{1}{2}$ miles, and the width 1 mile, the area of each sheet is therefore 960 acres.

Each enclosure has a reference number to the area which is given in this Book.

The Braces (f) on the plans are to indicate that the spaces so braced are included under the same reference number.

The Altitudes in feet above the Mean Level of the Sea are written thus—31·4.

The Scale of the Plans of the County is 6 inches to a mile, and each sheet contains the same area as 16 sheets of the Parish Plans. There is therefore a double reference number to each sheet, as VI. 9., the Roman Numerals referring to the County Plans, the Arabic Figures to the Parish Plans.

The following are the characters employed on the Ordnance Plans on the Scales of 1–2500, and 6 inches to a mile :—

County Names	C	Hundreds or Wards	W
Parishes	P	Townships	T
Extra Parochial	E	Division of Townships	T

Antiquities ..... ROMAN / Druidical or Saxon / Norman or Subsequent

The descriptions of the boundaries are shown by the following initials :—

Centre of Stream	*C.S.*	Centre of Fence	*C.F.*
Centre of Road	*C.R.*	Top of Cop	*T.C.*
Side of Stream or Drain	*S.S.* or *S.D.*	Centre of Wall	*C.W.*
Root of Hedge	*R.H.*	Defaced	*Def.*
Face of Wall	*F.W.*	Track of Stream	*T.S.*

Undefined ..... *Und.*

Where a change occurs in the boundaries, the symbol [o—o] is used to show the part at which the change takes place.

N.B.—To convert Decimal Fractions of an Acre into Roods and Perches, multiply the decimal first by 4 and then by 40, preserving the samo number of decimals in the product.

Examples—

			Acres.				Acres.
			633·357				527·013
			4				4
			1·428				·052
			40				40
A.	R.	P.	17·120	A.	R.	P.	2·080
633	1	17		527	0	2	

TABLE

FOR CONVERTING DECIMAL PARTS OF AN ACRE INTO ROODS AND PERCHES.

Perch.	0 Rood.	1 Rood.	2 Roods.	3 Roods.	Perch.	0Rood.	1 Rood.	2 Roods.	3 Roods.
0	·000	·250	·500	·750	21	·131	·381	·631	·881
1	·006	·256	·506	·756	22	.137	·387	·637	·887
2	·012	·262	·512	·762	23	·144	·394	·644	·894
3	·019	·269	·519	·769	24	·150	·400	·650	·900
4	·025	·275	·525	·775	25	·156	·406	·656	·906
5	·031	·281	·531	·781	26	·162	·412	·662	·912
6	·037	·287	·537	·787	27	·169	·419	·669	·919
7	·044	·294	·544	·794	28	·175	·425	·675	·925
8	·050	·300	·550	·800	29	·181	·431	·681	·931
9	·056	·306	·556	·806	30	·187	·437	·687	·937
10	·062	·312	·562	·812	31	·194	·444	·694	·944
11	·069	·319	·569	·819	32	·200	·450	·700	·950
12	·075	·325	·575	·825	33	·206	·456	·706	·956
13	·081	·331	·581	·831	34	·212	·462	·712	·962
14	·087	·337	·587	·837	35	·219	·469	·719	·969
15	·094	·344	·594	·844	36	·225	·475	·725	·975
16	·100	·350	·600	·850	37	·231	·481	·731	·981
17	·106	·356	·606	·856	38	·237	·487	·737	·987
18	·112	·362	·612	·862	39	·244	·494	·744	·994
19	·119	·369	·619	·869	40	·250	·500	·750	1·000
20	·125	·375	·625	·875					

PARISH OF PETTY

(PART OF),

IN THE

COUNTY OF INVERNESS.

No. on Plan.	Area in Acres.	Remarks.	No. on Plan.	Area in Acres.	Remarks.
1	1·724	Arable.	31	7·828	Arable and streams.
2	1·835	Arable.	32	3·275	Houses, yards, gardens, &c.
3	3·307	Arable.			
4	·316	County road.	33	10·378	Arable.
5	·352	Sheds and yards.	34	11·821	Arable and stream.
6	·171	House, yard, gardens, &c.	35	17·791	Arable, roads, and stream.
7	·718	Arable and shingle.	36	8·202	Arable and road.
8	·193	Houses, road, &c.	37	29·584	Arable, road, and stream.
9	·426	Arable and stream.			
10	·952	Rough pasture and road.	38	11·762	Arable and stream.
			39	12·055	Arable.
11	·105	Houses, gardens, and yard.	40	13·640	Arable and stream.
			41	14·459	Arable and stream.
12	4·610	Arable and roads.	42	12·788	Arable and stream.
13	·946	Houses, shed, and yards.	43	34·625	Arable, rough pasture, and furze.
14	16·139	Arable, stream, and rough pasture.	44	39·149	Arable.
			45	·062	Arable.
15	·621	Houses, yards, gardens, &c.	46	19·183	Arable and streams.
			47	1·973	County road.
16	·781	Arable.	48	·561	Houses, rough pasture, gardens, &c.
17	·140	Pond.			
18	·100	Pond.	49	·510	Wood.
19	17·347	Arable and waste.	50	6·147	Wood.
20	·686	Rough pasture and whins.	51	1·153	Wood, house, road, &c.
21	·030	House and yard.	52	16·334	Arable.
22	7·098	Arable, rough pasture, &c.	53	26·796	Arable and road.
			54	4·208	Houses, yards, gardens, &c.
23	30·431	Arable and footpath.			
24	31·680	Arable.	55	1·612	Arable.
25	15·539	Arable, rough pasture, and pond.	56	·138	Pond.
			57	1·111	Arable and road.
26	5·265	Arable.	58	·423	Wood and rough pasture.
27	5·513	Arable.			
28	·536	Private road.	59	·123	Arable.
29	13·980	Arable and streams.	60	13·100	Wood and rough pasture.
30	11·864	Arable and road.			

No. on Plan.	Area in Acres.	Remarks.
61	36·166	Arable and road.
62	·230	Arable.
63	·476	Houses, garden, and yard.
64	·263	Arable.
65	13·976	Arable.
66	·548	Wood.
67	·208	Houses and rough pasture.
68	10·353	Arable.
69	12·010	Arable.
70	6·635	Wood, road, and gravel pit.
71	6·125	Arable.
72	25·267	Arable and road.
73	1·145	Wood.
74	·914	Wood and garden.
75	1·046	Arable.
76	·496	Wood.
77	23·317	Arable.
78	·167	Wood.
79	·582	Wood, rough pasture, &c.
80	·635	House, road, wood, &c.
81	1·900	Wood, rough pasture, and roads.
82	3·498	Houses, yards, gardens, &c.
83	·916	Arable.
84	4·801	Arable and road.
85	·127	House, sheds, yard, &c.
86	·542	House, yard, gardens, &c.
87	17·606	Arable and rough pasture.
88	1·967	County road.
89	18·449	Arable.
90	19·652	Arable.
91	20·331	Arable.
92	13·090	Arable and rough pasture.
93	1·857	Houses, yards, garden, &c.
94	17·513	Arable.
95	20·585	Arable.
96	·048	Garden.
97	·651	Rough pasture, road, &c.
98	6·860	Arable and road.
99	1·967	Road.
100	22·177	Arable and road.
101	·550	Road.
102	2·153	Houses, yards, garden, &c.
103	58·191	Arable, rough pasture, &c.
104	·164	House, garden, yard, &c.
105	15·503	Highland Railway (part of).
106	·097	House and garden.
107	15·718	Arable.
108	16·305	Arable.
109	11·309	Arable.
110	7·321	Arable.
111	3·523	Rough pasture.
112	5·603	Arable.
113	19·097	Arable.
114	·166	Private road.
115	25·210	Arable and stream.
116	31·816	Arable and stream.
117	1·022	Houses, yards, &c.
118	·231	Wood.
119	16·327	Arable.
120	1·326	Rough pasture.
121	·892	Private road.
122	6·675	Arable.
123	7·936	Arable.
124	7·811	Arable.
125	2·568	Arable.
126	3·977	Arable.
127	·211	Road.
128	13·190	Arable and road.
129	12·090	Arable.
130	2·283	Houses, yards, gardens, &c.
131	3·580	Arable.
132	9·612	Arable.
133	4·721	Arable.
134	4·264	Arable.
135	3·310	Arable.
136	8·244	Arable.
137	1·015	Rough pasture.
138	14·769	Arable.
139	6·974	Arable.
140	17·817	Arable.
141	13·831	Arable.
142	2·802	Rough pasture, road, and whins.
143	·100	House and garden.
144	·235	Houses, gardens, and yards.

No. on Plan.	Area in Acres.	Remarks.	No. on Plan.	Area in Acres.	Remarks.
145	8·055	Arable.	181	13·060	Arable and stream.
146	8·318	Arable.	182	50·286	Arable, road, and streams.
147	9·223	Arable and road.			
148	2·880	Arable.	183	22·122	Arable and stream.
149	22·790	Arable and road.	184	23·915	Arable and stream.
150	1·327	Houses, yards, gardens, &c.	185	25·150	Arable and stream.
			186	22·268	Arable and streams.
151	·336	Pond.	187	14·601	Arable.
152	21·473	Arable and rough pasture.	188	26·685	Arable and stream.
			189	27·692	Arable and stream.
153	13·439	Arable.	190	28·860	Arable and stream.
154	12·114	Arable.	191	26·897	Arable and stream.
155	21·196	Arable and road.	192	24·444	Arable, stream, and pond.
156	70·131	Rough pasture, roads, &c.	193	40·942	Arable.
157	6·151	Arable.	194	1·434	Houses, sheds, and yards.
158	11·773	Arable.			
159	8·445	Arable, road, & whins.	195	·352	Houses, yards, &c.
160	9·822	Arable and whins.	196	1·152	Private road and house.
161	·357	Pond.			
162	2·264	Houses, yards, garden, &c.	197	·092	Pond.
			198	·202	Rough pasture and road.
163	25·179	Arable, road, and whins.	199	35·035	Arable and road.
164	12·678	Wood and roads.	200	35·104	Arable and stream.
165	1·060	Rough pasture, roads, and trees.	201	30·317	Arable and stream.
			202	25·875	Arable and stream.
166	·334	Houses, yards, garden, &c.	203	14·336	Arable.
			204	18·264	Arable and stream.
167	·381	Houses, yards, garden, &c.	205	20·857	Arable and stream.
			206	·041	House and yard.
168	·079	Garden.	207	17·540	Arable and road.
169	2·891	Rough pasture, road, &c.	208	35·721	Arable and road.
			209	1·938	County road.
170	82·453	Arable, roads, streams, &c.	210	30·011	Arable and stream.
			211	·363	Pond.
170a	4·083	Wood.	212	3·203	Houses, yards, garden, &c.
171	35·584	Arable.			
172	20·953	Arable, &c.	213	14·100	Arable and stream.
173	3·264	Houses, yards, garden, &c.	214	·137	Garden and stream.
			215	20·364	Arable and stream.
174	1·503	Furze.	216	27·506	Arable and stream.
175	39·591	Arable, rough pasture, and pond.	217	12·289	Arable.
			218	·126	Arable.
176	13·098	Arable and road.	219	34·234	Arable and stream.
177	7·974	Arable.	220	2·760	County road.
178	1·882	Rough pasture, furze, and road.	221	1·578	Arable.
			222	·310	County road.
179	·970	Houses, yards, garden, &c.	223	·657	Graveyard.
			224	16·317	Arable.
180	1·291	Rough pasture, furze, and ponds.	225	52·419	Arable, road, and stream.

No. on Plan.	Area in Acres.	Remarks.
226	·839	Houses, yards, garden, &c.
227	27·531	Arable.
228	·802	Arable and stream.
229	·501	Private road.
230	12·458	Arable.
231	8·650	Arable and stream.
232	4·963	Arable.
233	41·198	Arable and rough pasture.
234	41·132	Arable.
235	2·233	Houses, yards, garden, &c.
236	·667	Rough pasture, &c.
237	7·950	Arable.
238	·297	Pond.
239	1·228	Rough pasture and marsh.
240	18·147	Arable, road, &c.
241	·020	House.
242	·259	House and garden.
243	27·233	Arable and rough pasture.
244	2·285	Wood.
245	·403	Wood.
246	·854	Wood.
247	2·920	Arable.
248	21·834	Arable.
249	13·589	Wood.
250	25·209	Arable.
251	1·098	Wood.
252	·050	Garden.
253	3·462	Heathy and rough pasture, &c.
254	·286	Wood.
255	28·571	Wood and roads.
256	49·153	Arable.
257	·525	County road.
258	·307	House, garden, yard, &c.
259	5·608	Arable.
260	·066	House, garden, and yard.
261	2·154	Arable.
262	·168	House, garden, yard, &c.
263	1·434	Rough pasture.
264	3·104	Arable.
265	·198	Arable.
266	3·505	Arable.
267	1·106	Arable and rough pasture.
268	20·687	Loch Flemington (part of).
269	·360	Houses, rough pasture, gardens, &c.
270	1·163	Road.
271	3·946	Arable and road.
272	2·244	Houses, yards, gardens, &c.
273	·960	Arable and shed.
274	·153	Houses, yards, gardens, &c.
275	2·507	Arable.
276	·572	Heathy pasture and roads.
277	·161	Arable.
278	4·968	Arable and road.
279	4·418	Rough pasture.
280	3·111	Arable and rough pasture.
281	·308	Rough pasture and road.
282	·351	House, rough pasture, garden, &c.
283	9·640	Arable, roads, &c.
284	·895	Rough pasture and trees.
285	·212	Arable.
286	1·011	County road.
287	·368	Road.
288	46·249	Arable, rough pasture, &c.
289	1·955	Wood.
290	7·005	County road.
291	21·845	Arable.
292	17·080	Arable and road.
293	92·963	Arable, stream, &c.
294	·119	Houses, garden, and yard.
295	·391	Houses, yards, &c.
296	6·138	Arable and rough pasture.
297	3·296	Arable.
298	8·539	Arable.
299	·993	Rough pasture.
300	·397	Pond.
301	·678	Arable.
302	6·454	Arable.
303	·944	Road.
304	12·133	Arable.
305	16·036	Rough pasture and roads.
306	25·306	Arable and road.

No. on Plan.	Area in Acres.	Remarks.	No. on Plan.	Area in Acres.	Remarks.
307	887·734	Foreshore.	345	20·802	Arable, &c.
308	25·547	Whins, rough pasture, &c.	346	·454	Arable.
309	3·275	Whins, rough pasture, &c.	347	1·344	Houses, yards, garden, &c.
310	52·353	Arable and road.	348	23·447	Arable.
311	29·322	Arable and rough pasture.	349	14·935	Arable.
312	·627	Houses, yards, gardens, &c.	350	15·584	Arable, rough pasture, and trees.
313	·046	House and yard.	351	15·802	Arable and rough pasture.
314	62·742	Arable, rough pasture, &c.	352	99·991	Wood.
315	·046	House and yard.	353	9·874	Wood and roads.
316	29·634	Arable, rough pasture, &c.	354	14·147	County road.
317	·623	Houses, yards, garden, &c.	355	·348	House, yard, gardens, &c.
318	·036	House and yard.	356	·274	Houses, gardens, and yards.
319	·051	House, yard, &c.	357	23·079	Arable, rough pasture, &c.
320	·024	House and yards.	358	17·729	Arable and road.
321	11·211	Arable and road.	359	22·291	Arable.
322	·069	House, yard, &c.	360	1·427	Road.
323	·106	Houses, garden, and yard.	361	24·926	Arable, rough pasture, &c.
324	33·635	Arable, road, &c.	362	5·997	Arable, rough pasture, &c.
325	·040	House, shed, and yard.	363	6·599	Arable, rough pasture, &c.
326	11·944	Arable, rough pasture, &c.	364	12·733	Arable.
327	2·855	Houses, rough pasture, gardens, &c.	365	2·877	County road.
328	9·592	Arable and road.	366	·091	House, garden, and yard.
329	27·422	Wood.	367	15·970	Arable.
330	·896	Road.	368	20·529	Arable and rough pasture.
331	23·536	Arable, road, &c.	369	5·194	Arable, rough pasture, and stream.
332	·177	Houses, gardens, and yard.	370	5·304	Wood, rough pasture, and stream.
333	28·891	Arable and road.	371	·059	House, garden, yard, &c.
334	38·336	Arable.	372	2·085	Arable and road.
335	9·272	Arable.	373	·412	Houses and garden.
336	27·844	Arable.	374	·122	House, garden, yard, &c.
337	8·701	Arable.	375	52·934	Arable, roads, streams, &c.
338	10·189	Arable.	376	·151	Yard.
339	·327	Private road.	377	·467	Houses, yard, rough pasture, &c.
340	9·376	Arable and house.	378	25·595	Arable and stream.
341	·174	House, garden, and yard.	379	24·290	Arable.
342	1·075	Houses, yards, garden, &c.			
343	38·746	Arable, rough pasture, &c.			
344	31·453	Arable.			

No. on Plan.	Area in Acres.	Remarks.
380	·105	House, garden, and yard.
381	3·975	County road.
382	10·996	Arable.
383	21·605	Arable and stream.
384	·324	Wood.
385	10·304	Wood and road.
386	20·657	Arable, rough pasture, and stream.
387	101·575	Wood, road, and stream.
388	·272	House and yard.
389	69·329	Wood, roads, &c.
390	36·297	Arable, rough pasture, &c.
391	9·622	Arable and stream.
392	22·180	Arable, wood, and stream.
393	1·064	Houses, yards, gardens, &c.
394	6·420	Arable and stream.
395	·938	Wood and stream.
396	13·917	Arable.
397	19·064	Arable and stream.
398	27·121	Arable.
399	23·550	Arable.
400	15·920	Arable.
401	·379	Arable.
402	·467	Arable and stream.
403	1·092	Houses, sheds, yards, &c.
404	16·455	Arable and stream.
405	3·539	Houses, yards, gardens, &e.
406	·089	Houses, garden, and yards.
407	·744	Private road.
408	·387	Pond.
409	15·157	Arable, roads, and stream.
410	8·341	Arable and streams.
411	·047	House and garden.
412	·429	Furze and footpath.
413	·302	House, garden, & yard.
414	5·297	Arable.
415	·522	Arable.
416	37·924	Arable and marsh.
417	·780	Stream, rough pasture, &c.
418	2·438	Houses, yards, gardens, &e.
419	12·650	Arable, road, and furze.
420	10·452	Wood.
421	26·717	Arable.
422	2·868	County road.
423	2·505	Wood.
424	23·815	Arable.
425	·530	Wood.
426	1·206	Rough pasture, road, and trees.
427	·870	Rough pasture.
428	2·732	Lochan Dinty.
429	50·676	Arable.
430	43·526	Arable and rough pasture.
431	·155	Houses, gardens, and yard.
432	·027	House and garden.
433	·067	Garden.
434	1·610	Rough pasture and road.
435	·188	House and gardens.
436	5·954	Arable.
437	34·479	Arable, streams, &c.
438	1·080	Houses, yards, gardens, &c.
439	9·269	Arable, road, and stream.
440	39·853	Arable and stream.
441	17·183	Arable and stream.
442	1·775	Wood and stream.
443	·993	Houses, yards, road, &e.
444	·065	House and yards.
445	·740	Wood and stream.
446	135·810	Arable, rough pasture, &c.
447	174·102	Wood and gravel pit.
448	6·226	Arable.
449	3·079	Rough pasture, road, and broom.
450	34·508	Rough pasture, road, stream, &e.
451	·130	House, garden, and yard.
452	·139	Arable.
453	·790	County road.
454	·295	House, garden, yard, &c.
455	13·412	Arable and heathy pasture.
456	2·096	Heathy pasture and trees.

No. on Plan.	Area in Acres.	Remarks.	No. on Plan.	Area in Acres.	Remarks.
457	·848	Houses, gardens, and yard.	493	·124	House, gardens, yard, &c.
458	43·940	Rough pasture, roads, &c.	494	28·596	Marsh, rough pasture, &c.
459	·799	Pond.	495	17·181	Arable.
460	14·933	Marsh, rough pasture, &c.	496	·345	Pond.
			497	·433	Road.
461	14·539	Arable and rough pasture.	498	·979	Houses, yards, garden, &c.
462	·478	Houses, garden, and yards.	499	3·903	Marsh, rough pasture, &c.
463	·201	Pond.	500	14·087	Arable and stream.
464	261·233	Arable, rough pasture, &c.	501	16·231	Arable and rough pasture.
465	·803	Rough pasture, whins, and road.	502	11·246	Arable.
			503	12·270	Arable and rough pasture.
466	·176	Houses, garden, and yard.	504	1·056	County road.
467	8·542	Shingle, rough pasture, &c.	505	4·023	Rough pasture and whins.
468	5·727	Arable.	506	10·966	Arable and rough pasture.
469	33·819	Arable and road.			
470	34·077	Arable and road.	507	4·258	Arable.
471	·357	Houses, yard, garden, &c.	508	·477	Rough pasture and road.
472	31·850	Arable and rough pasture.	509	·044	House and garden.
			510	·067	House, garden, and yard.
473	1·789	Wood.			
474	21·755	Arable.	511	1·505	Rough pasture, roads, and broom.
475	18·329	Arable and house.			
476	·142	House, garden, yard, &c.	512	·260	Houses, yard, garden, &c.
477	26·873	Arable.	513	·344	Houses, yards, gardens, &c.
478	24·090	Shingle, rough pasture, &c.	514	·881	Arable and rough pasture.
479	·701	Houses, yards, &c.			
480	1·454	Arable.	515	19·575	Arable, rough pasture, &c.
481	·142	House and garden.			
482	10·832	Arable.	516	1·011	Arable.
483	16·746	Arable and road.	517	16·945	Arable and rough pasture.
484	·516	Rough pasture.			
485	·087	House, garden, and yard.	518	12·338	Arable.
			519	1·462	Wood.
486	·780	Church and graveyard.	520	14·243	Arable and road.
			521	2·848	Houses, yards, garden, &c.
487	2·449	Houses, yards, garden, &c.	522	4·234	Arable and stream.
488	·684	Road.	523	·192	Road.
489	·177	Road.	524	3·226	Arable.
490	12·834	Arable.	525	·266	Stream, &c.
491	·431	House, yards, and road.	526	24·378	Arable.
492	4·402	Arable.	527	1·491	Arable and house.

No. on Plan.	Area in Acres.	Remarks.
528	36·694	Arable.
529	·245	House, garden, yard, &c.
530	2·984	Arable.
531	33·307	Arable.
532	34·130	Arable and stream.
533	·784	Public road.
534	28·391	Arable, &c.
535	15·902	Arable.
536	1·135	Rough pasture, road, &c.
537	·096	House and yards.
538	36·608	Arable, rough pasture, and stream.
539	36·015	Arable.
540	7·088	Arable.
541	·064	House and yard.
542	5·889	Rough pasture, roads, and streams.
543	2·236	Houses, yards, garden, &c.
544	·758	Rough pasture and stream.
545	5·962	Arable.
546	22·864	Arable.
547	·872	Rough pasture and stream.
548	·604	Houses, yards, gardens, &c.
549	11·188	Wood, rough pasture, and road.
550	4·816	Wood.
551	9·734	Arable.
552	2·543	Arable and stream.
553	18·972	Arable.
554	3·885	Public road.
555	·210	House, garden, and yard.
556	4·931	Arable.
557	18·267	Wood and stream.
558	1·375	Arable.
559	36·222	Highland Railway (part of).
560	2·093	Wood and stream.
561	16·761	Broom, rough pasture, &c.
562	·084	House, yard, and ruin.
563	29·515	Arable and road.
564	35·053	Arable.
565	37·655	Arable.
566	8·969	Rough pasture, furze, and stream.
567	2·835	Arable.
568	·347	Pond.
569	·061	Rough pasture and stream.
570	48·395	Arable and stream.
571	·072	House and yard.
572	5·103	Arable and stream.
573	·724	Houses, yards, gardens, &c.
574	·718	Arable.
575	3·329	Rough pasture and broom.
576	41·581	Arable, rough pasture, and stream.
577	46·912	Wood, streams, and road.
578	14·700	Arable.
579	22·321	Arable and stream.
580	19·168	County road.
581	23·206	Arable.
582	·102	Pond.
583	2·492	Houses, yards, gardens, &c.
584	50·140	Arable, road, stream, &c.
585	55·980	Arable.
586	3·735	Arable, rough pasture, &c.
587	·671	Houses, yards, garden, &c.
588	6·775	Arable and stream.
589	·772	Houses, yards, gardens, &c.
590	5·807	Wood, rough pasture, &c.
591	45·817	Arable.
591a	2·042	County road.
592	32·011	Arable, rough pasture, and road.
593	2·954	Arable and stream.
594	·183	House, garden, road, &c.
595	1·330	Houses, yards, garden, &c.
596	1·217	Rough pasture, roads, and streams.
597	1·148	Mill dam.
598	162·814	Wood, streams, &c.
599	·068	Garden.
600	·681	Arable.
601	·387	Houses, yards, gardens, &c.

No. on Plan.	Area in Acres.	Remarks.
602	·824	Rough pasture, road, &c.
603	43·921	Arable, furze, and roads.
604	·496	Houses, rough pasture, gardeu, &c.
605	11·822	Arable.
606	23·779	Arable and stream.
607	·774	Houses, yards, garden, &c.
608	·570	Pond.
609	·578	Pond.
610	1·352	Rough pasture and broom.
611	·704	Pond.
612	3·374	Rough pasture, furze, and roads.
613	·518	Houses, garden, and yards.
614	·726	Rough pasture and furze.
615	6·364	Arable.
616	27·807	Arable, rough pasture, and road.
617	·855	Houses, yards, garden, &c.
618	·416	Arable.
619	·712	Arable and pond.
620	12·958	Arable, road, stream, &c.
621	1·162	Arable, house, and shed.
622	2·751	Arable.
623	35·210	Arable.
624	·861	Wood.
625	1·077	Rough pasture, furze, and trees.
626	34·597	Arable and roads.
627	·305	Pond.
628	6·722	Arable.
629	27·727	Arable and ruin.
630	31·326	Arable and road.
631	27·778	Arable.
632	39·181	Arable and footpath.
633	1·676	Houses, yards, garden, &c.
634	·961	Public road.
635	25·954	Arable and footpath.
636	1·193	Houses, yards, gardens, &c.
637	·317	Houses, yards, gardens, &c.
638	1·234	Arable and footpath.
639	·198	House, gardens, and yards.
640	·674	Houses, yards, gardens, &c.
641	3·522	Arable and rough pasture.
642	40·046	Arable.
643	17·958	Arable and footpath.
644	2·753	Rough pasture, roads, streams, &c.
645	·804	Pond.
646	2·321	Houses, yards, gardens, &c.
647	2·639	Arable.
648	1·388	Arable and road.
649	23·238	Arable and road.
650	17·987	Arable, stream, and road.
651	17·485	Arable.
652	21·482	Arable.
653	·146	Rough pasture, &c.
654	6·011	Arable.
655	1·116	Houses, yards, gardeu, &c.
656	·178	Pond.
657	11·948	Arable and stream.
658	19·523	Arable.
659	11·770	Arable.
660	22·212	Arable.
661	31·067	Arable, rough pasture, and marsh.
662	1·048	Rough pasture & road.
663	36·314	Arable.
664	5·097	Rough pasture, road, stream, &c.
665	14·373	Arable.
666	8·698	Arable aud streams.
667	43·534	Arable and road.
668	·910	Rough pasture and road.
669	1·193	Rough pasture and road.
670	39·526	Arable and road.
671	47·508	Arable and rough pasture.
672	39·996	Arable.
673	2·272	Rough pasture and stream.
674	·824	Pond.
675	63·725	Arable, rough pasture, and stream.

No. on Plan.	Area in Acres.	Remarks.
676	5·249	Rough pasture and furze.
677	839·253	Wood, roads, streams, &c.
678	·042	House, garden, and yard.
679	31·279	Wood, road, and streams.
680	·720	Arable.
681	·593	Arable.
682	·085	House, garden, and yard.
683	9·451	Arable, heathy pasture, &c.
684	1·052	Heathy pasture, road, &c.
685	3·018	Wood, heathy pasture, &c.
686	11·580	Arable, heathy pasture, &c.
687	2·285	Arable.
688	·359	Houses, garden, and yards.
689	8·607	Arable, heathy pasture, &c.
690	·503	Wood and stream.
691	6·189	Wood.
692	2·500	Arable and road.
693	·106	House and yard.
694	4·049	Arable and road.
695	1·208	Road.
696	·488	Arable and rough pasture.
697	·057	Road and stream.
698	6·915	Arable and rough pasture.
699	·289	Houses, yards, and rough pasture.
700	13·810	Arable, rough pasture, &c.
701	·056	Garden.
702	2·125	Rough pasture, furze, &c.
703	16·113	Arable and road.
704	·106	Houses, yards, and sheds.
705	86·021	Wood, rough pasture, and road.
706	·800	House, gardens, and yard.
707	1·938	Rough pasture and trees.
708	2·554	Wood and road.
709	·490	Rough pasture, road, &c.
710	15·887	Arable.
711	·966	Arable and heathy pasture.
712	15·390	Arable.
713	4·615	Stream, heathy pasture, &c.
714	·633	Road.
715	11·539	Arable.
716	5·474	Wood, rough pasture, and ruin.
717	6·359	Arable.
718	13·047	Arable.
719	·339	Houses, garden, and yard.
720	1·193	Arable.
721	·874	Arable.
722	5·658	Arable and heathy pasture.
723	48·178	Heathy pasture, roads, streams, &c.
724	2·992	Arable and road.
725	·829	Arable.
726	1·407	Arable.
727	·158	Houses, garden, and yard.
728	6·274	Arable.
729	7·539	Wood, roads, and streams.
730	·167	Houses, yard, &c.
731	7·304	Arable and roads.
732	·980	Arable and stream.
733	·495	Arable.
734	1·372	Arable.
735	3·366	Arable.
736	·626	Arable and stream.
737	2·614	Arable.
738	·634	Arable.
739	·377	Houses, garden, and yards.
740	·266	Arable.
741	2·364	Arable.
742	·932	Heathy pasture.
743	1·046	Arable.
	8·412	Houses, yards, gardens, &c. (Village of Stuarton).
	10376·059	

RECAPITULATION.

Area in Acres.	
9333·311	Land.
70·358	Public roads.
51·725	Railway.
32·931	Water.
887·734	Foreshore.
10376·059	Area of that part of the Parish of Petty which is in the County of Inverness.

NOTE.—The County Boundary divides the Parish of Petty into two parts. The other part, 321·254 acres, is in the County of Nairn, and has a separate Book of Reference.

INDEX TO PLACES

IN THE

PARISH OF PETTY (Part of).

COUNTY OF INVERNESS.

Name of Place.	No. of Sheet. 6-inch scale.	No. of Sheet. 25·344 in. scale.
Alterlie - -	IV.	7
Ballinreach -	I.	11
Balloch - -	IV.	12
Balmachree -	"	"
Balnaclack -	V.	1
Balnallan - -	"	5
Balspardan - -	I.	15
Bothyhill - -	IV.	8
Breeknish - -	"	11
Burnside Cottage -	I.	"
Castle Stuart -	IV.	8
Castlestuart -	V.	5
Clattach - -	IV.	8
Croftfergus -	I.	11
Culaird - -	V.	6
Culblair - -	"	2
Cullernie - -	IV.	12
Culloden Brick and Tile Works -	"	"
Daleross Station -	V.	1
Drumine - -	"	3
Drumnacreech -	"	1
Easter Dalziel -	"	"
Easter Drumbuie -	"	13
Easter Glackton -	I.	12
Easter Kerrowgair	"	14
Feabuie - -	V.	9, 13
Fisherton - -	IV.	8
Flemington -	I.	11
Flemington House	"	"
Fortgeorge Station	"	15
Gateside - -	IV.	16
Gollanfield - -	I.	11
Hillhead - -	V.	6
Kerrowaird -	"	5
Lambhill - -	I.	12
Lochandinty -	V.	6
Lochflemington -	I.	15
Lockside - -	"	"
Lonnie - -	IV.	8
Lower Cullernie -	"	12
Mains of Connage -	I.	14
Mains of Gollanfield - -	"	11
Mid Coul - -	V.	2
Mid Connage -	I.	14
Mid Kerrowgair -	"	13
Milton of Breachlich - -	"	14
Milton of Connage	"	10
Morayhill - -	V.	5
Morayston - -	"	"
Moss-side - -	"	1
Newton - -	IV.	12
Newton - -	V.	5
Polfarton - -	I.	15
Poolton - -	"	11
Redhill - -	IV.	12
Seafield Cottage -	I.	10
Stuarton - -	"	6, 10
Stuarton Cottage -	"	10
Tornagrain -	V.	6
Treeton - -	I.	10
Upper Cullernie -	IV.	16
Wester Dalziel -	V.	1
Wester Glackton -	I.	16
Wester Kerrowgair	"	13
Whiteford -	"	11
Woodend - -	V.	3

LONDON:
Printed by George E. Eyre and William Spottiswoode,
Printers to the Queen's most Excellent Majesty.
For Her Majesty's Stationery Office.

ORDNANCE SURVEY OF SCOTLAND.

BOOK OF REFERENCE TO THE PLAN

OF THE

PARISH OF POLMONT,

IN THE

COUNTY OF STIRLING,

CONTAINING 7289·438 ACRES.

COLONEL SIR HENRY JAMES, R.E., F.R.S., F.G.S., &c.

SUPERINTENDENT OF THE ORDNANCE SURVEY

PRINTED AT THE ORDNANCE SURVEY OFFICE, SOUTHAMPTON.

1862.

Price Two Shillings.

ADVOCATES LIBRARY

n
h
of
is
e
—
et
re
ls
he
W
T
T
t
nt
–
F.
C.
W.
Def.
S.

hange occurs in the boundaries, the symbol [o—o] is used to shew the part at which the change takes place.

EXPLANATORY REMARKS.

The Scale of the Parish Plans is the 1-2500th of the actual length on the ground, and is equal to 25·344 inches to a mile, which is very approximately equal to one square inch to one acre, the square of 1·0018 inch being equal to one acre.

The length of each sheet is 1½ miles, and the width 1 mile, the area of each sheet is therefore 960 acres.

Each enclosure has a reference number to the area which is given in this Book.

The Braces (*f*) on the plans are to indicate that the spaces so braced are included under the same reference number.

The Altitudes in feet above the Mean Level of the Sea are written thus—31·4.

The Scale of the Plans of the County is 6 inches to a mile, and each sheet contains the same area as 16 sheets of the Parish Plans. There is therefore a double reference number to each sheet, as VI. 9., the Roman Numerals referring to the County Plans, the Arabic Figures to the Parish Plans.

The following are the characters employed on the Ordnance Plans on the Scales of 1-2500, and 6 inches to a mile:—

County Names	C	Hundreds or Wards	W
Parishes	P	Townships	*T*
Extra Parochial	E	Division of Townships	*T*

Antiquities ..... { ROMAN / Druidical or Saxon / Norman or Subsequent

The descriptions of the boundaries are shewn by the following initials:—

Centre of Stream	*C. S.*	Centre of Fence	*C. F.*
Centre of Road	*C. R.*	Top of Cop	*T. C.*
Side of Stream or Drain	*S. S.* or *S. D.*	Centre of Wall	*C. W.*
Root of Hedge	*R. H.*	Defaced	*Def.*
Face of Wall	*F. W.*	Track of Stream	*T. S.*

Undefined ..... *Und.*

Where a change occurs in the boundaries, the symbol [o—o] is used to shew the part at which the change takes place.

TABLE

FOR CONVERTING DECIMAL PARTS OF AN ACRE INTO ROODS AND PERCHES.

Perches.	0 Rood.	1 Rood.	2 Roods.	3 Roods.
0	0·000	0·250	0·500	0·750
1	0·006	0·256	0·506	0·756
2	0·012	0·262	0·512	0·762
3	0·019	0·269	0·519	0·769
4	0·025	0·275	0·525	0·775
5	0·031	0·281	0·531	0·781
6	0·037	0·287	0·537	0·787
7	0·044	0·294	0·544	0·794
8	0·050	0·300	0·550	0·800
9	0·056	0·306	0·556	0·806
10	0·062	0·312	0·562	0·812
11	0·069	0·319	0·569	0·819
12	0·075	0·325	0·575	0·825
13	0·081	0·331	0·581	0·831
14	0·087	0·337	0·587	0·837
15	0·094	0·344	0·594	0·844
16	0·100	0·350	0·600	0·850
17	0·106	0·356	0·606	0·856
18	0·112	0·362	0·612	0·862
19	0·119	0·369	0·619	0·869
20	0·125	0·375	0·625	0·875
21	0·131	0·381	0·631	0·881
22	0·137	0·387	0·637	0·887
23	0·144	0·394	0·644	0·894
24	0·150	0·400	0·650	0·900
25	0·156	0·406	0·656	0·906
26	0·162	0·412	0·662	0·912
27	0·169	0·419	0·669	0·919
28	0·175	0·425	0·675	0·925
29	0·181	0·431	0·681	0·931
30	0·187	0·437	0·687	0·937
31	0·194	0·444	0·694	0·944
32	0·200	0·450	0·700	0·950
33	0·206	0·456	0·706	0·956
34	0·212	0·462	0·712	0·962
35	0·219	0·469	0·719	0·969
36	0·225	0·475	0·725	0·975
37	0·231	0·481	0·731	0·981
38	0·237	0·487	0·737	0·987
39	0·244	0·494	0·744	0·994
40	0·250	0·500	0·750	1·000

N.B.—To convert Decimal Fractions of an Acre into Roods and Perches, multiply the decimal first by 4 and then by 40, preserving the same number of decimals in the product.

Example 1.

633·357 Acres.
4
1·428
40
A. R. P. ..... 17·120
633 1 17

Example 2.

527·013 Acres.
4
·052
40
A. R. P. ..... 2·080
527 0 2

PARISH OF POLMONT,

IN THE

COUNTY OF STIRLING.

No. of Sheet.	No. on Plan.	Area in Acres.	Description.
XXV. 9.	1	26·390	Mud (Foreshore).
,,	2	2·276	Rough pasture (Foreshore).
,,	3	8·625	Arable.
,,	4	78·861	Arable.
,,	5	·022	Smithy.
,,	6	3·111	Arable.
,,	7	·199	Wooden house, yard, & garden.
,,	8	·106	Gardens.
,,	9	·274	Gardens.
,,	10	·081	Wharf.
,,	11	1·161	Forth & Clyde Canal (Tidal Water).
XXV. 13.	12	2·610	Wet Dock.
,,	13	·013	Wharf.
,,	14	·688	Bonded yard.
XXV. 9.	15	3·240	Arable.
,,	16	11·011	Arable.
,,	17	·329	Grange Burn (part of).
,,	18	·691	Mud (Foreshore of river).
,,	19	17·075	Arable, &c.
,,	20	28·849	Mud (Foreshore of river).
,,	21	20·273	River Carron (Tidal Water).
,,	22	2·372	Road & embankment.
XXV. 10.	23	1629·063	Mud & rough pasture (Foreshore).
XXV. 13.	24	9·673	Arable, &c.
,,	25	·207	Mud (Foreshore of river).
,,	26	·166	Grange Burn (part of—Tidal).
,,	27	·207	Strip of arable.
,,	28	8·054	Arable, &c.
,,	29	·190	Grange Burn (part of).
,,	30	20·277	Arable, &c.
,,	31	32·593	Arable.
,,	32	1·139	Abbotsgrange, houses, yard, &c.
,,	33	1·642	Arable.
,,	34	·264	Occupation road.
,,	35	120·562	Arable.
,,	36	26·476	Arable.
,,	37	1·017	Oxgang, houses, yards, & gardens.
,,	38	9·813	Arable.
,,	39	1·594	Arable.
,,	40	1·567	Arable.
		2072·761	*Carried forward.*

No. of Sheet.	No. on Plan.	Area in Acres.	Description.
		2072·761	*Brought forward.*
XXV. 13.	41	·324	House & garden.
,,	42	·310	Houses & garden.
,,	43	1·959	Arable
,,	44	1·370	Carronflats, houses, yard, &c.
,,	45	·276	Occupation road.
,,	46	1·128	Arable.
,,	47	·061	Arable.
,,	48	11·472	Arable.
,,	49	16·838	Arable.
,,	50	21·840	Arable.
,,	51	8·763	Arable.
,,	52	·296	Houses & garden. } Panstead.
,,	53	·315	Houses, yard, &c. } Panstead.
XXV. 9.	54	106·879	Arable, &c.
XXV. 13.	55	·022	North Powdrake, house & ruin.
,,	56	6·839	Arable.
,,	57	30·397	Arable.
,,	58	33·948	Arable.
,,	59	8·628	Arable.
,,	60	7·049	Arable.
,,	61	11·409	Arable.
,,	62	·704	Upper Candie, houses, yard, &c.
,,	63	1·324	Garden.
,,	64	·702	Garden.
,,	65	·741	Arable.
,,	66	8·691	Arable.
,,	67	12·604	Arable.
XXV. 14.	68	9·158	Arable.
,,	69	10·827	Arable.
,,	70	8·238	Arable.
,,	71	·476	Loanhead, houses, yard, & garden.
,,	72	6·556	Turnpike road.
,,	73	10·438	Arable.
,,	74	17·150	Arable.
,,	75	20·193	Arable.
,,	76	36·335	Arable.
,,	77	27·989	Arable.
,,	78	5·548	Arable.
,,	79	3·598	Parish road.
,,	80	·638	Arable.
,,	81	·588	Candie, houses, yard, & garden.
,,	82	·493	Powdrake, houses, yards, &c.
,,	83	·817	Arable.
,,	84	16·803	Arable, &c.
,,	85	16·999	Arable & rough pasture.
,,	86	24·650	Arable & rough pasture.
,,	87	1·038	Overton, houses, yard, & garden.
,,	88	·377	West Salteoats, houses, yard, &c.
,,	89	17·598	Arable.
,,	90	25·406	Arable.
		2629·563	*Carried forward.*

No. of Sheet.	No. on Plan.	Area in Acres.	Description.
		2629·563	*Brought forward.*
XXV. 14.	91	·057	East Saltcoats, houses, ruin, &c.
,,	92	1·379	Rough pasture & embankment.
,,	93	8·072	Arable.
,,	94	8·582	Arable.
,,	95	23·469	Arable.
,,	96	11·605	Arable.
,,	97	10·443	Arable.
,,	98	·225	Houses, frontage, & garden.
,,	99	·088	Houses & garden.
,,	100	1·285	Houses, garden, arable, &c.
,,	101	11·679	Arable.
,,	102	12·603	Arable.
,,	103	15·038	Arable.
,,	104	·419	Tenacres, houses, yard, & garden.
,,	105	14·737	Arable.
,,	106	4·741	Arable.
,,	107	41·294	Arable.
,,	108	20·031	Arable.
,,	109	19·488	Arable.
,,	110	·375	Private road.
,,	111	1·014	Bearcrofts, houses, yards, &c.
,,	112	12·506	Arable.
,,	113	32·126	Arable.
,,	114	4·479	Arable, rough pasture, &c.
,,	115	5·944	Arable.
,,	116	6·778	Mud & rough pasture (Foreshore).
XXV. 15.	117	22·648	River Avon (Tidal Water).
XXXI. 1.	118	71·726	Arable.
,,	119	·191	Houses & garden.
,,	120	17·593	Arable.
,,	121	55·550	Arable.
,,	122	43·143	Arable.
,,	123	3·481	Parish road.
,,	124	·637	Houses, yard, & garden.
,,	125	·450	Houses, yards, & pool.
,,	126	·189	Houses & garden.
,,	127	1·959	Strip along stream.
,,	128	37·934	Arable.
,,	129	38·624	Arable.
,,	130	23·430	Arable.
,,	131	7·859	Arable.
,,	132	11·616	Arable.
,,	133	3·873	Arable & embankment.
,,	134	6·615	Arable.
,,	135	5·110	Arable
,,	136	·276	Wood.
,,	137	·167	Garden.
,,	138	·933	Arable, stream, &c.
,,	139	12·333	Arable.
,,	140	1·116	Dollhouse, house & garden.
		3265·473	*Carried forward.*

No. of Sheet.	No. on Plan.	Area in Acres.	Description.
		3265·473	*Brought forward.*
XXXI. 1.	141	3·930	Arable.
,,	142	2·664	Parish road.
,,	143	7·944	Arable.
,,	144	·831	Wood.
,,	145	12·345	Arable.
,,	146	8·033	Arable.
,,	147	3·312	Arable.
,,	148	1·440	Kersiebank House, houses, &c.
,,	149	·489	Arable.
,,	150	2·906	Wood.
,,	151	1·176	Arable.
,,	152	·297	Road & wood.
,,	153	1·441	Arable.
,,	154	·688	Kersiebank, houses, yard, &c.
,,	155	8·417	Arable.
,,	156	·758	Occupation road.
,,	157	·447	Northpark, houses, garden, &c.
,,	158	1·106	Arable.
,,	159	·645	Arable.
,,	160	1·479	Graveyard & church.
,,	161	·269	Arable.
,,	162	·855	Arable.
,,	163	2·427	Arable.
,,	164	·235	Wood.
,,	165	·488	Arable.
,,	166	·099	House & garden.
,,	167	·149	Houses & gardens.
,,	168	·618	Arable.
,,	169	·179	Houses & gardens.
,,	170	·499	Houses & gardens.
,,	171	·322	Arable.
,,	172	2·407	Arable.
,,	173	·138	Garden.
,,	174	·863	Houses & gardens.
,,	175	·728	Arable.
,,	176	·383	Houses, yards, & gardens.
,,	177	·517	Smallburn, houses & garden.
,,	178	·845	Houses, yards, & gardens.
,,	179	·177	Houses & garden.
,,	180	5·974	Arable.
,,	181	28·262	Arable.
,,	182	10·176	Arable.
,,	183	28·835	Arable.
,,	184	10·614	Arable.
,,	185	·544	Wholeflats, houses, yards, &c.
,,	186	87·360	Arable.
,,	187	19·527	Arable.
XXXI. 2.	188	47·734	Arable.
,,	189	10·313	Arable.
,,	190	10·440	Arable.
		3597·798	*Carried forward.*

No. of Sheet.	No. on Plan.	Area in Acres.	Description.
		3597·798	*Brought forward.*
XXXI. 2.	191	·756	Claret, houses, yard, & garden.
,,	192	29·016	Arable.
,,	193	·658	Strip along river.
,,	194	5·015	Arable.
,,	195	·709	Arable, &c.
,,	196	3·504	Mud (foreshore of river).
,,	197	4·711	Arable, &c.
,,	198	9·071	Arable, &c.
,,	199	·298	Arable.
,,	200	3·189	Arable, &c.
,,	201	31·521	Arable, rough pasture, &c.
,,	202	·048	Island.
,,	203	2·955	Parish road.
,,	204	·869	Reddoch, houses, yards, &c.
,,	205	18·338	Arable & rough pasture.
,,	206	18·572	Arable, rough pasture, &c.
,,	207	5·669	River Avon (part of—Tidal Water)
,,	208	·306	Polmontneuk, houses, garden, &c.
,,	209	·333	Polmontkirk, houses, garden, &c.
,,	210	·631	Ornamental ground.
,,	211	·750	Wood & road.
,,	212	6·556	Arable.
,,	213	·675	Northfoot, houses & garden.
,,	214	2·418	Turnpike road.
,,	215	4·105	Wood.
,,	216	11·184	Arable.
,,	217	17·312	Arable.
,,	218	4·015	Wood.
,,	219	·256	Arable.
,,	220	9·483	Arable, &c.
,,	221	3·049	Arable, &c.
,,	222	4·036	Wood.
,,	223	8·635	Arable.
,,	224	·467	Occupation road.
,,	225	15·998	Arable.
,,	226	18·510	Arable.
,,	227	·868	Polmonthill, houses, yards, &c.
,,	228	4·272	Arable.
,,	229	7·306	Arable.
,,	230	·140	Island.
,,	231	·180	Strip of wood.
,,	232	12·104	Arable.
,,	233	·016	Houses.
,,	234	1·269	Occupation road.
,,	235	1·216	Wood.
,,	236	12·272	Arable.
,,	237	·706	Wood.
,,	238	4·392	Arable.
,,	239	6·174	Arable.
,,	240	·079	Pool.
		3892·410	*Carried forward.*

No. of Sheet.	No. on Plan.	Area in Acres.	Description.
		3892·410	*Brought forward.*
XXXI. 2.	241	10·734	Ornamental park.
,,	242	·443	Avondale House, garden, &c.
,,	243	·209	Wood.
,,	244	22·163	Arable.
,,	245	8·172	Wood.
,,	246	4·310	River Avon (part of).
XXX. 8.	247	2·323	Arable.
,,	248	·548	Wood.
,,	249	11·988	Arable.
,,	250	3·989	Wood.
,,	251	9·875	Arable.
,,	252	·318	Garden.
,,	253	·294	Arable.
,,	254	·425	Knowehead, houses & yards.
,,	255	·407	Arable.
,,	256	·576	Wood.
,,	257	12·483	Arable.
,,	258	8·564	Arable.
,,	259	·262	Arable.
,,	260	·739	Wood.
,,	261	9·557	Arable.
,,	262	·038	Arable.
,,	263	·116	Wood.
,,	264	9·634	Arable.
,,	265	6·449	Arable.
,,	266	5·776	Arable.
XXX. 12.	267	1·552	Arable.
XXX. 8.	268	·660	Wood.
,,	269	·165	Arable.
,,	270	·387	Arable.
,,	271	·797	Wester Newlands, houses, yards, &c.
,,	272	·152	Arable.
,,	273	3·366	Wood.
XXX. 12.	274	·334	Houses, yard, & garden.
XXX. 8.	275	2·815	Arable, &c.
,,	276	·316	Occupation road.
,,	277	·873	Arable.
,,	278	·854	Arable.
,,	279	2·693	Arable.
,,	280	·514	Wood
,,	281	3·371	Arable.
,,	282	1·698	Arable.
,,	283	·567	Wood.
,,	284	13·195	Arable.
,,	285	·556	Wood.
,,	286	6·199	Arable.
,,	287	·172	Arable & slope.
,,	288	·746	Wood.
,,	289	4·036	Arable.
,,	290	2·366	Arable.
		4071·186	*Carried forward.*

No. of Sheet.	No. on Plan.	Area in Acres.	Description.
		4071·186	*Brought forward.*
XXX. 8.	291	1·498	Towing path.
,,	292	·790	Arable.
,,	293	2·014	Arable & tile works.
,,	294	·902	Houses, garden, & arable.
,,	295	4·749	Arable.
,,	296	10·210	Arable.
,,	297	·511	Wood.
,,	298	11·619	Arable.
,,	299	·162	Wood.
,,	300	8·577	Arable.
,,	301	·832	Occupation road.
,,	302	·099	Wood.
,,	303	·222	Occupation road.
,,	304	·263	Arable.
,,	305	4·514	Wood, &c.
,,	306	1·833	Garden.
,,	307	·565	Westquarter House, houses, &c.
,,	308	1·151	Wood.
,,	309	·069	Strip of arable.
,,	310	·218	Strip of arable.
,,	311	2·976	Westquarter Burn.
,,	312	·889	Wood.
,,	313	·268	Wood.
,,	314	1·792	Arable.
,,	315	10·898	Ornamental park.
,,	316	30·980	Ornamental park.
,,	317	5·811	Arable.
,,	318	12·337	Arable, rough pasture, & marsh.
,,	319	·377	Houses & yard.
,,	320	·108	Houses, yards, &c.
,,	321	5·415	Arable.
,,	322	1·909	Parish road.
,,	323	3·192	Arable.
,,	324	·335	Croft Cottage, houses, garden, &c.
,,	325	·834	Arable.
,,	326	·776	Arable.
,,	327	·115	Houses, garden, & frontage.
,,	328	11·450	Stirlingshire Midland Junction Ry.
,,	329	4·886	Arable.
,,	330	·390	Arable.
,,	331	2·572	Arable.
,,	332	10·632	Arable.
,,	333	·202	Private road.
,,	334	2·048	Wood.
,,	335	·658	Arable.
,,	336	·242	Overton, houses, yard, & garden.
,,	337	4·270	Arable.
,,	338	1·599	Occupation road.
,,	339	·310	Occupation road.
,,	340	·608	Redding Square, houses & yards.
		4240·863	*Carried forward.*

No. of Sheet.	No. on Plan.	Area in Acres.	Description.
		4240·863	*Brought forward.*
XXX. 8.	341	5·101	Arable.
,,	342	1·105	Arable.
,,	343	2·265	Arable.
,,	344	·906	Arable & rails.
,,	345	1·770	Arable.
,,	346	·136	Houses & yard.
,,	347	·823	Arable, &c.
,,	348	·451	Houses & arable.
,,	349	1·792	Parish road.
,,	350	·921	Arable.
,,	351	·914	Houses & arable.
,,	352	·240	Arable.
,,	353	·298	Arable.
,,	354	·091	Houses & yards.
,,	355	·199	House & garden.
,,	356	·083	Pool.
,,	357	·912	Houses & coal depôt.
,,	358	2·785	Arable, &c.
,,	359	2·997	Arable.
,,	360	3·157	Arable.
,,	361	·616	Wood.
,,	362	8·006	Arable, &c.
,,	363	·324	Occupation road.
,,	364	·980	Arable.
,,	365	·784	Occupation road.
,,	366	·480	Arable, furze, &c.
,,	367	·195	Arable & furze.
,,	368	·475	Occupation road.
,,	369	4·245	Arable.
,,	370	·621	Arable.
,,	371	·123	Springbank, house & garden.
,,	372	1·116	Arable.
,,	373	·429	Arable.
,,	374	1·082	Redding Muirhead, houses, &c.
,,	375	·427	House & arable.
,,	376	·533	Arable.
,,	377	3·600	Arable.
,,	378	·214	House, garden, & road.
,,	379	·439	House & play ground.
,,	380	·406	Arable & furze.
,,	381	·099	Garden.
,,	382	·226	Occupation road.
,,	383	·896	Arable.
,,	384	·752	Arable.
,,	385	·298	Arable.
,,	386	·175	Arable.
XXXI. 5.	387	5·514	Arable.
,,	388	·859	Wood.
,,	389	3·595	Arable.
,,	390	9·855	Arable.
		4315·173	*Carried forward.*

No. of Sheet.	No. on Plan.	Area in Acres.	Description.
		4315·173	*Brought forward.*
XXXI. 5.	391	12·732	Arable.
,,	392	·305	Wood & lodge.
,,	393	·346	Private road.
,,	394	·976	Brushwood & trees.
,,	395	5·905	Arable.
,,	396	·263	Wood.
,,	397	·647	House & garden.
,,	398	·173	Brushwood.
,,	399	9·653	Arable.
,,	400	·211	Brushwood.
,,	401	1·978	Arable.
,,	402	·066	Wood.
,,	403	·185	Wood.
,,	404	·313	Ornamental park.
,,	405	·447	Garden.
,,	406	1·039	Blairlodge, houses, frontage, &c.
,,	407	·118	Wood.
,,	408	1·821	Ornamental park.
,,	409	·694	Wood & road.
,,	410	2·314	Ornamental park.
,,	411	5·599	Arable.
,,	412	·242	Strip of arable.
,,	413	·068	House & garden.
,,	414	2·953	Arable.
,,	415	·922	Towing path.
,,	416	3·983	Arable.
,,	417	5·187	Arable.
,,	418	1·464	Arable, rough pasture, &c.
,,	419	·268	Arable & slope.
,,	420	·255	Houses & garden.
,,	421	·411	Garden.
,,	422	·214	Arable & slope.
,,	423	3·549	Arable.
,,	424	·547	Houses & garden.
,,	425	·827	Houses & gardens.
,,	426	1·038	Houses & gardens.
,,	427	·392	Roads in village.
,,	428	1·023	Houses & gardens.
,,	429	·113	Hillhead, houses.
,,	430	·477	Roads in village.
,,	431	·156	Arable.
,,	432	·202	Houses & garden.
,,	433	·407	Houses & gardens.
,,	434	·476	Arable.
,,	435	·463	Arable.
,,	436	·837	Arable.
,,	437	4·287	Arable.
,,	438	2·817	Arable.
,,	439	1·963	Houses & gardens.
,,	440	·359	Wholequarter, houses, yards, &c.
		4396·858	*Carried forward.*

No. of Sheet.	No. on Plan.	Area in Acres.	Description.
		4396·858	*Brought forward.*
XXXI. 5.	441	·390	Arable.
,,	442	1·004	Houses & gardens.
,,	443	·041	Houses.
,,	444	·920	Roads in village.
,,	445	1·605	Houses & gardens.
,,	446	·217	Houses, yards, & garden.
,,	447	·821	Pond.
,,	448	·269	Marsh.
,,	449	·698	Arable.
,,	450	·325	House & garden.
,,	451	17·667	Arable.
,,	452	·473	Strip of arable.
,,	453	15·369	Ornamental park.
,,	454	4·247	Wood.
,,	455	1·610	Wood.
,,	456	2·964	Arable.
,,	457	1·035	Wood.
,,	458	·600	Wood.
,,	459	·340	Wood & garden.
,,	460	·118	Wood.
,,	461	·349	Wood.
,,	462	·226	Wood.
,,	463	·098	Wood.
,,	464	3·441	Arable.
,,	465	16·750	Arable.
,,	466	·618	Grandsables Cottage, houses, &c.
,,	467	·255	Garden.
,,	468	1·083	Turnpike road.
,,	469	·589	Houses, yard, & road.
,,	470	·812	Weedingshall, houses, garden, &c.
,,	471	10·274	Ornamental park.
,,	472	1·385	Wood.
,,	473	8·580	Arable.
,,	474	·227	Private road.
,,	475	·048	House & garden.
,,	476	·207	Salmon, house, & garden.
,,	477	·257	Polmont Cottage, houses, &c.
,,	478	·185	House & garden.
,,	479	3·113	Wood.
,,	480	·324	Wood.
,,	481	11·340	Arable.
,,	482	10·627	Arable, rough pasture, &c.
,,	483	·381	Woodpark, houses, garden, &c.
,,	484	·219	House & garden.
,,	485	·723	Parish road.
,,	486	·201	House & garden.
,,	487	·116	Arable.
,,	488	16·460	Arable.
,,	489	12·297	Arable.
,,	490	15·776	Arable.
		4564·532	*Carried forward.*

No. of Sheet.	No. on Plan.	Area in Acres.	Description.
		4564·532	*Brought forward.*
XXXI. 5.	491	·380	Arable.
,,	492	9·940	Arable.
,,	493	·477	Garden.
,,	494	·232	Garden.
,,	495	·117	Arable.
,,	496	·258	Arable.
,,	497	21·337	Arable.
,,	498	1·260	Towing path.
,,	499	12·313	Arable.
,,	500	11·782	Arable.
,,	501	·139	Wood.
,,	502	·399	Wood.
,,	503	6·680	Arable.
,,	504	5·928	Wood & stream.
,,	505	7·823	Arable.
,,	506	3·181	Arable.
,,	507	7·325	Arable.
,,	508	·353	Houses, yards, & garden.
,,	509	1·792	Arable.
,,	510	1·983	Arable.
,,	511	6·815	Waste, wood, &c.
,,	512	1·036	Arable.
,,	513	·279	Arable.
,,	514	4·296	Brushwood, furze, &c.
,,	515	23·688	Arable.
,,	516	·443	Arable.
,,	517	1·340	Arable.
,,	518	·274	Whitesideloan, house, yard, &c.
,,	519	1·153	Arable.
,,	520	1·357	Arable.
,,	521	·444	Road & tramway.
,,	522	·062	House & garden.
,,	523	2·129	Rough pasture & arable.
,,	524	·495	Houses & garden.
,,	525	·499	Houses & garden.
,,	526	·105	Houses & garden.
,,	527	·908	Parish road.
,,	528	·513	Houses & gardens.
,,	529	·712	House, yard, & garden.
,,	530	·200	Garden.
,,	531	·276	Church, wood, & frontage.
,,	532	·689	Houses, arable, & garden.
,,	533	·209	House & garden.
,,	534	·406	Houses & gardens.
,,	535	5·073	Arable.
,,	536	4·716	Arable.
,,	537	4·142	Parish road.
,,	538	3·253	Arable.
,,	539	3·521	Wood & stream.
,,	540	6·631	Arable.
		4733·895	*Carried forward.*

No. of Sheet.	No. on Plan.	Area in Acres.	Description.
		4733·895	*Brought forward.*
XXXI. 5.	541	14·982	Union Canal.
,,	542	·230	Arable.
,,	543	1·658	Rough pasture & furze.
,,	544	·258	Wood.
,,	545	5·803	Arable.
,,	546	·549	Road & slope.
,,	547	5·452	Arable.
,,	548	2·751	Arable.
,,	549	·253	Houses & garden.
,,	550	·392	Garden & road.
,,	551	·258	Polmont Station, garden, &c.
,,	552	3·552	Parish road.
,,	553	·079	Brushwood.
,,	554	·237	Wood.
,,	555	5·971	Ornamental park & furze.
,,	556	·257	Wood.
,,	557	5·260	Arable.
,,	558	5·347	Arable.
,,	559	26·226	Edinburgh & Glasgow Railway.
,,	560	1·202	Garden.
,,	561	·854	Houses & yards.
,,	562	·043	House & yard.
,,	563	·518	Meadowbank, houses, frontage, &c.
,,	564	8·919	Wood.
,,	565	·995	Wood.
,,	566	·414	House, bleaching green, & wood.
,,	567	5·835	Ornamental park.
,,	568	·131	Wood.
,,	569	·226	Wood.
,,	570	·397	Private road.
,,	571	7·384	Ornamental park.
,,	572	·214	House & yard.
,,	573	·696	Wood.
,,	574	·313	Wood.
,,	575	18·925	Ornamental park.
,,	576	2·166	Parish road.
,,	577	·667	Wood.
,,	578	9·032	Wood.
,,	579	2·424	Wood.
,,	580	·868	Arable, house, & brushwood.
,,	581	5·472	Ornamental park.
,,	582	4·036	Turnpike road.
,,	583	·413	Garden.
,,	584	·127	Houses & garden.
,,	585	5·017	Wood.
,,	586	8·789	Arable.
,,	587	·887	Garden & green.
,,	588	·916	Garden.
,,	589	·246	Houses & frontage.
,,	590	·213	Arable & bleaching green.
		4901·749	*Carried forward.*

No. of Sheet.	No. on Plan.	Area in Acres.	Description.
		4901·749	*Brought forward.*
XXXI. 5.	591	1·826	Wood.
,,	592	·396	Polmontpark, house & frontage.
,,	593	29·117	Ornamental park.
,,	594	·384	Wood.
,,	595	20·064	Ornamental park.
,,	596	·150	House & ornamental ground.
,,	597	·999	Wood.
,,	598	·182	Wood.
,,	599	·087	Wood.
,,	600	9·585	Ornamental park.
,,	601	1·223	Carriage road.
,,	602	·893	Parkhill, houses, frontage, & yard.
,,	603	8·182	Ornamental park.
,,	604	·195	Bleaching green.
,,	605	·506	Wood.
,,	606	·274	Wood.
,,	607	·340	Houses & garden.
,,	608	·196	Wood.
,,	609	2·618	Garden.
,,	610	1·732	Ornamental park & house.
,,	611	·366	Millfield, house & frontage.
,,	612	4·092	Ornamental park.
,,	613	1·370	Ornamental park & carriage road.
,,	614	2·980	Ornamental park.
,,	615	10·753	Wood.
,,	616	·280	Bleaching green.
,,	617	·105	Pool.
,,	618	1·062	Wood.
,,	619	4·353	Ornamental park.
,,	620	·591	Thornhall, houses, garden, &c.
,,	621	·807	Houses, yards, & gardens.
,,	622	2·900	Wood.
,,	623	4·187	Ornamental park.
,,	624	·965	Houses, garden, & frontage.
,,	625	1·947	Polmontbank, park, house, &c.
,,	626	6·533	Arable.
,,	627	·676	Garden.
,,	628	·952	Houses & ornamental ground.
,,	629	3·756	Ornamental park.
,,	630	2·898	Ornamental park.
,,	631	1·159	Houses & gardens.
,,	632	5·307	Arable.
,,	633	1·227	Turnpike road.
,,	634	2·083	Wood.
,,	635	·336	Private road.
,,	636	·013	House.
,,	637	·757	Arable.
,,	638	·068	Garden.
,,	639	·089	House & road.
,,	640	6·635	Arable.
		5049·945	*Carried forward.*

No. of Sheet.	No. on Plan.	Area in Acres.	Description.
		5049·945	*Brought forward.*
XXXI. 5.	641	21·747	Arable.
,,	642	·566	Turrethall, houses & gardens.
,,	643	·708	Houses & gardens.
,,	644	·526	Houses & gardens.
,,	645	·334	Arable.
,,	646	1·364	Houses, yards, & gardens.
,,	647	1·882	Road in village.
,,	648	3·492	Houses, yards, & garden.
,,	649	·602	Houses & gardens.
,,	650	·434	Houses, gardens, &c.
,,	651	·415	Garden, ornamental ground, &c.
,,	652	·562	Haypark, houses, garden, &c.
,,	653	1·516	Ornamental park.
,,	654	·188	Garden & wood.
,,	655	·868	Houses & gardens.
,,	656	·744	Road in village.
,,	657	2·786	Houses & gardens.
,,	658	·314	Banks, houses & gardens.
,,	659	3·828	Arable.
,,	660	10·592	Arable.
,,	661	9·597	Arable.
,,	662	10·498	Arable.
,,	663	4·886	Arable.
,,	664	4·657	Arable.
,,	665	·383	Gardenhead, houses & garden.
,,	666	1·066	Arable.
,,	667	5·719	Arable.
,,	668	·335	Millfield Cottages, yards, & garden.
,,	669	4·555	Arable.
,,	670	·258	Wood.
,,	671	1·544	Wood.
,,	672	·680	Wood.
,,	673	3·059	Arable.
,,	674	·870	Occupation road.
,,	675	5·898	Arable.
,,	676	1·251	Garden.
,,	677	·275	Whiteside Cottage, houses, &c.
,,	678	1·900	Ornamental park.
,,	679	·058	House & frontage.
,,	680	·342	Ornamental park.
,,	681	7·825	Ornamental park.
,,	682	1·404	Wood.
,,	683	9·783	Ornamental park.
,,	684	·564	Polmont House, houses, &c.
,,	685	1·151	Ornamental park.
,,	686	·365	Houses & yard.
,,	687	1·248	Garden & green.
,,	688	·688	Ornamental ground.
,,	689	1·061	Wood.
,,	690	·588	Wood.
		5185·921	*Carried forward.*

No. of Sheet.	No. on Plan.	Area in Acres.	Description.
		5185·921	*Brought forward.*
XXXI. 5.	691	7·511	Ornamental ground.
,,	692	4·208	Ornamental ground.
,,	693	·221	Houses & gardens.
,,	694	2·396	Ornamental park.
,,	695	·190	Wood.
,,	696	1·611	Wood.
,,	697	1·214	Arable & furze.
,,	698	1·924	Wood & gravel pit.
,,	699	18·128	Arable.
,,	700	2·375	Arable.
,,	701	5·129	Arable.
,,	702	1·174	Arable slope.
,,	703	·967	Towing path.
,,	704	·335	Wood.
,,	705	7·998	Arable.
,,	706	7·112	Wood.
,,	707	14·059	Arable.
,,	708	2·026	Brushwood & furze.
,,	709	8·031	Arable.
,,	710	·758	Wood.
,,	711	3·857	Occupation road.
,,	712	·973	Wood.
,,	713	6·460	Arable.
XXXI. 6.	714	12·108	Arable.
,,	714a	·049	Garden.
,,	715	·152	Rough pasture & wood.
,,	716	13·458	Arable.
XXXI. 10.	717	·379	Wood.
,,	718	·087	Wood.
,,	719	·508	Wood.
,,	720	·028	Private road.
,,	721	·365	Wood.
XXXI. 6.	722	·088	Wood.
,,	723	·732	Parish road.
,,	724	4·829	Arable.
,,	725	·062	Arable slope.
,,	726	·028	Parish road.
,,	727	·261	Wood.
,,	728	·073	Wood.
,,	729	·162	Arable.
,,	730	1·413	Nicolton, houses, yards, & gardens.
,,	731	3·802	Arable.
,,	732	3·795	Arable.
,,	733	·847	Towing path.
,,	734	7·099	Arable.
,,	735	·366	Battock, houses & gardens.
,,	736	·770	Arable.
,,	737	·120	Arable.
,,	738	13·288	Arable.
,,	739	·282	Strip of arable.
		5349·729	*Carried forward.*

No. of Sheet.	No. on Plan.	Area in Acres.	Description.
		5349·729	*Brought forward.*
XXXI. 6.	740	·339	Wood.
,,	741	29·920	Arable, marsh, &c.
,,	742	21·887	Arable.
,,	743	25·184	Arable, stream, &c.
,,	744	2·933	Arable.
,,	745	·693	Gilston, houses, yards, & gardens.
,,	746	5·530	Arable.
,,	747	17·357	Arable.
,,	748	19·757	Arable & sand pit.
,,	749	·832	Wood.
,,	750	16·738	Arable.
,,	751	15·815	Arable.
,,	752	19·277	Wood & stream.
,,	753	·814	Arable.
,,	754	·616	Wood.
,,	755	8·129	Arable.
,,	756	19·198	Arable.
,,	757	2·921	Parish road.
,,	758	15·582	Arable.
,,	759	12·317	Arable.
,,	760	1·521	Wood & stream.
,,	761	13·434	Arable.
,,	762	12·484	Arable.
,,	763	3·819	Turnpike road.
,,	764	12·732	Arable.
,,	765	·635	Wood.
,,	766	·725	Parish road.
,,	767	·901	Wood.
,,	768	20·820	Arable.
,,	769	·138	House, garden, & wood.
,,	770	·219	House & garden.
,,	771	23·148	Arable & rough pasture.
,,	772	22·552	Arable.
,,	773	1·511	Wood.
,,	774	·624	Wood.
,,	775	·477	Wood.
,,	776	·302	Wood.
,,	777	·543	Rough pasture.
,,	778	·487	House, rough pasture, & garden.
,,	779	2·608	Wood.
,,	780	6·605	Arable.
,,	781	·728	Occupation road.
,,	782	·599	Houses & yards.
,,	783	1·298	Garden.
,,	784	·767	Strip of brushwood.
,,	785	·213	Ornamental ground.
,,	786	17·373	Ornamental park.
,,	787	19·605	Arable.
,,	788	19·937	Arable.
,,	789	15·011	Arable.
		5787·384	*Carried forward.*

No. of Sheet.	No. on Plan.	Area in Acres.	Description.
		5787·384	*Brought forward.*
XXXI. 6.	790	8·184	Wood.
,,	791	12·764	Arable.
,,	792	·039	Strip along stream.
XXX. 11.	793	8·648	Arable.
,,	794	2·059	Wood.
,,	795	7·593	Arable.
,,	796	·780	Waste & coal pit.
,,	797	8·567	Arable.
,,	798	·186	House & garden.
,,	799	1·145	Arable, &c.
,,	800	·918	Houses, garden, waste, &c.
,,	801	10·343	Arable.
,,	802	·599	Arable.
,,	803	·286	House & garden.
,,	804	12·754	Arable.
,,	805	·700	Houses, yard, & garden.
,,	806	23·620	Arable, rough pasture, &c.
,,	807	15·664	Arable.
,,	808	1·212	Parish road.
,,	809	37·405	Arable.
,,	810	·088	House & garden.
,,	811	·720	Arable.
,,	812	15·575	Arable.
,,	813	·769	Reddingrig, houses, yards, &c.
,,	814	2·111	Arable.
,,	815	12·324	Arable.
,,	816	31·762	Arable.
,,	817	16·138	Arable.
,,	818	1·409	Arable.
,,	819	13·584	Arable & waste.
,,	820	4·151	Heathy pasture, &c.
XXX. 12.	821	28·509	Arable.
,,	822	8·581	Arable.
,,	823	17·252	Arable.
,,	824	7·002	Arable.
,,	825	·796	Bellsrig, houses, yards, & gardens.
,,	826	2·101	Arable.
,,	827	·300	Houses & gardens.
,,	828	6·221	Rough pasture & waste.
,,	829	·096	House & garden.
,,	830	1·123	Arable.
,,	831	3·772	Arable.
,,	832	5·186	Arable.
,,	833	·558	Arable.
,,	834	1·481	Waste.
,,	835	4·536	Arable.
,,	836	·825	Burnside, houses, yards, &c.
,,	837	19·334	Arable.
,,	838	8·502	Arable.
,,	839	·279	Rose Cottage & garden.
		6155·935	*Carried forward.*

No. of Sheet.	No. on Plan.	Area in Acres.	Description.
		6155·935	*Brought forward.*
XXX. 12.	840	3·500	Arable.
,,	841	·211	Houses & garden.
,,	842	4·988	Arable.
,,	843	·233	Arable.
,,	844	·275	Houses, garden, &c. } Crosshall.
,,	845	·346	Houses, yards, &c. } Crosshall.
,,	846	·390	Arable.
,,	847	·173	Houses & garden.
,,	848	3·297	Arable.
,,	849	1·040	Parish road.
,,	850	6·711	Arable.
,,	851	5·642	Rough pasture, waste, &c.
,,	852	·094	House & garden.
,,	853	2·077	Arable.
,,	854	3·191	Arable.
,,	855	3·705	Arable.
,,	856	6·258	Arable.
,,	857	·255	Greenmount, houses, yard, &c.
,,	858	·638	House, garden, & arable.
,,	859	6·405	Arable.
,,	860	4·048	Rough pasture, waste, &c.
,,	861	·276	Houses & garden.
,,	862	·867	Arable & pool.
,,	863	·104	House & garden.
,,	864	3·458	Arable.
,,	865	·959	Waste, &c.
,,	866	8·425	Arable.
,,	867	5·627	Arable.
,,	868	·937	Arable.
,,	869	2·278	Arable.
,,	870	·608	Muirpark, houses, yard, & garden.
,,	871	·882	Houses & garden.
,,	872	2·131	Arable.
,,	873	1·133	Easter Shieldhill, houses, &c.
,,	874	3·135	Arable.
,,	875	2·928	Arable.
,,	876	·409	Herdshill, houses, yard, & garden.
,,	877	·951	Arable.
,,	878	·232	Gardens.
,,	879	15·992	Arable.
,,	880	·718	Occupation road.
,,	881	3·125	Waste, pools, & houses.
,,	882	47·972	Arable
,,	883	3·241	Parish road.
,,	884	·156	Pool.
,,	885	·665	Pool.
,,	886	1·330	Parish road.
,,	887	36·767	Arable, rough pasture, & waste.
,,	888	8·958	Arable, heathy pasture, &c.
,,	889	·223	House & garden.
		6363·899	*Carried forward.*

No. of Sheet.	No. on Plan.	Area in Acres.	Description.
		6363·899	*Brought forward.*
XXX. 12.	890	1·040	Arable.
,,	891	·363	Occupation road.
,,	892	·326	Houses, yards, & garden.
,,	893	3·403	Arable.
,,	894	·065	House & garden.
,,	895	·215	Houses & garden.
,,	896	4·394	Arable & heathy pasture.
,,	897	·698	Parish road.
,,	898	1·223	Heathy pasture.
,,	899	·074	House & road.
,,	900	·139	Heathy pasture.
,,	901	·259	Heathy pasture & tramway.
,,	902	·057	House & yard.
,,	903	1·231	Arable.
,,	904	5·892	Arable & heathy pasture.
,,	905	·926	Parish road.
,,	906	·076	House & garden.
,,	907	1·466	Waste.
,,	908	·359	Cockmalane, houses, yards, &c.
,,	909	·558	Waste.
,,	910	6·974	Arable.
,,	911	·150	House & garden.
,,	912	3·090	Parish road.
,,	913	·197	Rough pasture.
,,	914	·268	Rough pasture.
,,	915	2·907	Rough & heathy pasture.
,,	916	·171	House & road.
,,	917	1·341	Arable & heathy pasture.
,,	918	·162	House & garden.
,,	919	1·193	Occupation road.
,,	920	·122	House & garden.
,,	921	·186	House, garden, & road.
,,	922	14·972	Arable & heathy pasture.
,,	923	·168	House, garden, & road.
,,	924	·416	Houses & garden.
,,	925	3·076	Arable.
,,	926	1·937	Arable.
,,	927	3·726	Arable & heathy pasture.
,,	928	5·734	Arable.
,,	929	2·075	Rough pasture, waste, pools, &c.
,,	930	·157	House & garden.
,,	931	2·854	Arable.
,,	932	·229	House & garden.
,,	933	3·399	Arable.
,,	934	7·971	Arable & heathy pasture.
,,	935	·098	Houses & garden.
,,	936	·485	Houses, garden, &c.
,,	937	2·278	Arable.
,,	938	4·687	Arable & rough & heathy pasture.
,,	939	·233	House & garden.
		6457·919	*Carried forward.*

No. of Sheet.	No. on Plan.	Area in Acres.	Description.
		6457·919	*Brought forward.*
XXX. 12.	940	·799	Arable.
,,	941	·051	House & garden.
,,	942	·095	Arable.
,,	943	7·766	Arable.
,,	944	13·429	Rough & heathy pasture, &c.
,,	945	8·573	Arable.
,,	946	15·693	Arable & rough pasture.
,,	947	12·026	Parish road.
,,	948	·271	Houses, garden, & waste.
,,	949	9·486	Arable.
,,	950	5·812	Arable.
,,	951	4·850	Arable, &c.
,,	952	·536	Strip of arable, &c.
,,	953	5·945	Arable, &c.
,,	954	5·587	Rough pasture, &c.
,,	955	7·658	Arable, heathy pasture, &c.
,,	956	·262	Muirhouse, houses & garden.
,,	957	1·096	Arable, heathy pasture, & waste.
,,	958	3·663	Arable, heathy pasture, &c.
,,	959	·652	Garden, &c.
,,	960	2·904	Arable, &c.
,,	961	·208	Tappernail, house & garden.
,,	962	·127	Pool.
,,	963	5·553	Arable, &c.
,,	964	·288	Occupation road.
,,	965	1·759	Arable.
,,	966	2·500	Arable.
,,	967	·709	Occupation road.
,,	968	1·160	Arable, whins, &c.
,,	969	1·945	Arable.
,,	970	5·775	Wood.
,,	971	3·373	Arable.
,,	972	·170	House & garden.
,,	973	·758	Occupation road.
,,	974	1·739	Rough pasture.
,,	975	·238	Houses & gardens.
,,	976	8·982	Arable & rough & heathy pasture.
,,	977	·187	House & garden.
,,	978	·215	House & garden.
,,	979	7·056	Arable, rough pasture, &c.
,,	980	1·271	Rough pasture, &c.
,,	981	·769	Garden.
,,	982	3·924	Arable.
,,	983	·953	Arable.
,,	984	6·326	Arable, waste, &c.
,,	985	6·740	Arable.
,,	986	·613	Arable.
,,	987	·113	House & garden.
,,	988	9·963	Arable.
,,	989	·062	House & frontage.
		6638·549	*Carried forward.*

No. of Sheet.	No. on Plan.	Area in Acres.	Description.
		6638·549	*Brought forward.*
XXX. 12.	990	·581	Wood.
,,	991	2·314	Arable.
,,	992	·407	Houses & road.
,,	993	1·722	Arable.
,,	994	·196	Pond.
,,	995	·383	Arable.
,,	996	·507	Middlerig, houses & yard.
,,	997	·629	Arable.
,,	998	8·618	Arable.
,,	999	·522	Occupation road.
,,	1000	6·633	Arable.
,,	1001	6·271	Arable.
,,	1002	3·332	Arable.
,,	1003	·245	Tram road.
,,	1004	3·753	Arable.
,,	1005	·050	Middlerig Row, houses.
,,	1006	12·162	Arable, &c.
,,	1007	·747	Arable, &c.
,,	1008	1·622	Arable, waste, &c.
,,	1009	·985	Occupation road.
,,	1010	5·574	Arable, whins, &c.
,,	1011	1·280	Wood.
,,	1012	6·675	Arable.
,,	1013	·356	Arable.
,,	1014	·090	Arable & pond.
,,	1015	1·691	Arable.
,,	1016	7·456	Arable, &c.
,,	1017	·015	House.
,,	1018	·195	Houses, garden, & frontage.
,,	1019	·052	Houses & garden.
,,	1020	·703	Arable & rough pasture.
,,	1021	·057	House & garden.
,,	1022	·132	Houses, garden, & frontage.
,,	1023	8·371	Arable.
,,	1024	·019	House.
,,	1025	·026	House.
,,	1026	2·153	Heathy pasture, &c.
,,	1027	·466	Houses & garden.
,,	1028	·093	Houses, garden, &c.
,,	1029	·654	Clay pit.
,,	1030	10·745	Heathy pasture, &c.
,,	1031	19·619	Arable, &c.
,,	1032	·119	House & garden.
,,	1033	·655	Houses & garden.
,,	1034	·682	Houses & gardens.
,,	1035	·717	Houses, gardens, &c.
,,	1036	·132	House & garden.
,,	1037	1·857	Waste, &c.
,,	1038	·156	Pools.
,,	1039	·282	House, garden, & road.
		6761·250	*Carried forward.*

No. of Sheet.	No. on Plan.	Area in Acres.	Description.
		6761·250	*Brought forward.*
XXX. 12.	1040	·198	House, garden, & arable.
,,	1041	1·215	Occupation road.
,,	1042	·075	House & garden.
,,	1043	·216	House & gardens.
,,	1044	7·421	Arable, &c.
,,	1045	1·241	Occupation road.
,,	1046	5·053	Arable.
,,	1047	·578	Pond.
,,	1048	5·466	Heathy pasture, waste, &c.
,,	1049	·335	Occupation road.
,,	1050	·054	House & garden.
,,	1051	3·799	Arable & heathy pasture.
,,	1052	·217	Private road.
,,	1053	·195	House & yard.
,,	1054	4·247	Arable & heathy pasture.
,,	1055	·287	Houses, yard, & garden.
,,	1056	·267	House & garden.
,,	1057	·760	Arable & rough pasture.
,,	1058	·247	House, garden, & road
,,	1059	7·086	Arable.
,,	1060	3·728	Parish road.
,,	1061	2·925	Arable.
,,	1062	·235	Occupation road.
,,	1063	2·661	Occupation road.
,,	1064	·731	Heathy pasture.
,,	1065	·096	House & garden.
,,	1066	·195	Occupation road.
,,	1067	·452	Heathy pasture.
,,	1068	·787	Occupation road.
,,	1069	·413	Arable.
,,	1070	1·256	Arable.
,,	1071	·192	Occupation road.
,,	1072	1·842	Arable.
,,	1073	·185	House, garden, & road.
XXXI. 9.	1074	1·632	Arable & house.
,,	1075	·710	Occupation road & tramway.
,,	1076	1·079	Arable.
,,	1077	·732	Houses, garden, & arable.
,,	1078	7·091	Arable.
,,	1079	·312	Houses & garden.
,,	1080	1·304	Arable, &c.
,,	1081	·245	Houses & garden.
,,	1082	·850	Houses & garden.
,,	1083	·565	Houses & garden.
,,	1084	5·037	Arable.
,,	1085	·564	Occupation road.
,,	1086	3·215	Arable.
,,	1087	·376	Arable.
,,	1088	·194	Houses & garden
,,	1089	·052	Arable.
		6839·863	*Carried forward.*

No. of Sheet.	No. on Plan.	Area in Acres.	Description.
		6839·863	*Brought forward.*
XXXI. 9.	1090	·126	Newhouse, houses, garden, &c.
,,	1091	·059	House & garden.
,,	1092	·538	Houses, garden, &c.
,,	1093	3·271	Arable, house, &c.
,,	1094	·226	Arable.
,,	1095	·116	Strawhill, houses, garden, &c.
,,	1096	1·681	Arable.
,,	1097	·884	Arable.
,,	1098	·464	Arable.
,,	1099	·459	Houses & garden.
,,	1100	·351	Houses & garden.
,,	1101	·467	Houses, yard, & garden.
,,	1102	1·089	Houses, yard, & garden.
,,	1103	·567	Houses & garden.
,,	1104	·782	Arable.
,,	1105	·085	Arable.
,,	1106	·623	Arable.
,,	1107	·266	Houses, garden, & frontage.
,,	1108	·544	Arable.
,,	1109	·536	House, garden, & arable.
,,	1110	13·522	Arable.
,,	1111	1·194	Wood, &c.
,,	1112	·139	Houses & garden.
,,	1113	5·656	Arable.
,,	1114	·444	Houses, garden, & frontage.
,,	1115	·205	Viewfield, houses & garden.
,,	1116	2·923	Arable.
,,	1117	3·943	Arable.
,,	1118	·194	Houses & garden.
,,	1119	·155	Houses & garden.
,,	1120	·118	Rosebank, houses & garden.
,,	1121	·052	White-end, house & yard.
,,	1122	·448	Arable.
,,	1123	·567	Wood.
,,	1124	·471	Wood.
,,	1125	1·789	Parish road.
,,	1126	·086	House & garden.
,,	1127	·335	Occupation road.
,,	1128	·488	Arable.
,,	1129	·137	House & garden.
,,	1130	·406	Polmontside Square, houses, &c.
,,	1131	·142	Wood.
,,	1132	·219	Wood.
,,	1133	·227	Houses & garden.
,,	1134	·475	Hawthorndean, houses, garden, &c.
,,	1135	12·243	Arable.
,,	1135a	·517	Polmontside, houses, yards, &c.
,,	1136	8·648	Arable.
,,	1137	12·300	Arable.
,,	1138	1·283	Occupation road.
		6922·323	*Carried forward.*

No. of Sheet.	No. on Plan.	Area in Acres.	Description.
		6922·323	*Brought forward.*
XXXI. 9.	1139	3·268	Wood.
,,	1140	1·915	Tramway, &c.
,,	1141	1·352	Wood.
,,	1142	9·862	Arable, &c.
,,	1143	·765	Arable.
,,	1144	·434	Houses, garden, &c.
,,	1145	·642	Crossgatehead, houses & yards.
,,	1146	21·353	Arable.
,,	1147	·429	Wood.
,,	1148	9·195	Arable.
,,	1149	·638	Road, arable, & furze.
,,	1150	24·626	Arable.
,,	1151	·814	Wood.
,,	1152	·228	Wood.
,,	1153	7·095	Arable.
,,	1154	5·235	Arable.
,,	1155	5·077	Arable.
,,	1156	2·735	Parish road.
,,	1157	6·606	Arable.
,,	1158	4·156	Arable.
,,	1159	7·619	Arable.
,,	1160	·212	House & garden.
,,	1161	·683	Rough-haugh, houses, garden, &c
,,	1162	5·182	Arable.
,,	1163	·431	Occupation road.
,,	1164	1·545	Rough pasture & whins.
,,	1165	·622	Compthall, houses, gardens, &c.
,,	1166	9·204	Arable.
,,	1167	9·973	Arable.
XXXI. 5.	1168	5·788	Arable.
XXXI. 9.	1169	·553	Arable.
,,	1170	·138	Muirhead, house, garden, &c
,,	1171	3·686	Arable.
,,	1172	2·647	Arable.
,,	1173	·673	Parkhead, houses & garden.
,,	1174	·678	Houses & garden.
,,	1175	·526	Broomfield Cottage & garden.
,,	1176	·739	Pond.
,,	1177	1·106	Arable & whins.
,,	1178	3·264	Arable.
,,	1179	·931	Arable.
,,	1180	·259	Houses & gardens. } North
,,	1181	·710	Houses & gardens. } Craigs.
,,	1182	·601	Arable.
,,	1183	·387	South Craigs, houses & garden
,,	1184	·495	Houses & gardens. } Rumford.
,,	1185	·325	House & garden. } Rumford.
,,	1186	·087	Arable, &c.
,,	1187	·371	Arable.
,,	1188	8·771	Arable.
		7096·954	*Carried forward.*

No. of Sheet.	No. on Plan.	Area in Acres.	Description.
		7096·954	*Brought forward.*
XXXI. 9.	1189	·193	Houses & yards.
,,	1190	1·113	Arable.
,,	1191	7·825	Arable & whins.
,,	1192	4·570	Arable & rough pasture.
,,	1193	4·352	Arable & rough pasture.
,,	1194	1·191	Wood.
,,	1195	13·719	Arable.
,,	1195a	·528	Wood.
,,	1196	·246	Garden.
,,	1197	3·271	Arable, whins, &c.
,,	1198	·310	Pond.
XXX. 15.	1199	·748	Wood.
,,	1200	6·816	Arable.
,,	1201	·148	Wood.
,,	1202	·361	Wood.
,,	1203	11·563	Arable & rough pasture.
,,	1204	7·830	Arable.
,,	1205	·954	Road.
,,	1206	·780	Summerhouse, houses, yards, &c.
,,	1207	·173	Garden.
,,	1208	15·537	Moss, rough pasture, &c.
,,	1209	21·535	Moss.
,,	1210	·786	Parish road.
,,	1211	3·049	Moss & rough pasture.
,,	1212	1·389	Rough pasture, waste, & road.
,,	1213	20·451	Arable.
XXX. 16.	1214	34·526	Moss & rough pasture.
,,	1215	·242	Mossneuk, house & garden.
,,	1216	7·573	Arable.
,,	1217	·629	Quarryhead, house & garden.
,,	1218	9·152	Arable.
,,	1219	·196	Waste & pool.
,,	1220	2·964	Waste, moss, house, &c.
,,	1221	1·910	Arable.
,,	1222	·113	Marchend, house & garden.
,,	1223	·472	Moss.
,,	1224	1·745	California, houses, gardens, &c.
,,	1225	·147	House & garden.
,,	1226	·136	House & garden.
,,	1227	3·241	Arable.
		7289·438	

RECAPITULATION.

Area in Acres.	
5385·966	Land.
88·451	Public roads.
37·934	Railways.
29·412	Water.
49·917	Tidal Water.
1657·729	Foreshore.
40·029	Foreshore of rivers.
7289·438	Total Area of the Parish of Polmont, in the County of Stirling.

INDEX TO PLACES

IN THE

PARISH OF POLMONT.

COUNTY OF STIRLING.

Name of Place.	No. of Sheet. 6 inch scale.	No. of Sheet. 25·344 in. scale.	Descriptive Remarks.
Abbots Grange (site of)	XXV.	13	
Abbotsgrange	,,	13	A large farmsteading.
Avondale House	XXXI.	2	A large mansion.
Banks	,,	5	A small farmsteading.
Battock	,,	6	A few houses.
Bearcrofts	XXV.	14	A farmsteading.
Bellsrig	XXX.	12	A farmsteading.
Black Bull Inn	XXXI.	5	
Blairlodge	,,	5	A neat mansion.
Bowhouse	,,	1	A farmsteading.
Brightons	,,	5	A small hamlet.
Broomfield Cottage	,,	9	A neat cothouse.
Burnside	,,	9	A few cothouses.
Burnside	XXX.	12	A small farmsteading.
California	,,	12	Rows of houses.
Candie	XXV.	14	A large farmsteading.
Canal Row	XXX.	8	A row of colliers' houses.
Carronflats	XXV.	13	A modern mansion.
Cassel's Bridge	XXXI.	5	
Church (parish)	,,	1	The parish church.
Church (in ruins)	,,	1	The old parish church.
Claret	,,	2	A farmsteading.
Cockmalane	XXX.	12	A cothouse.
Compthall	XXXI.	9	A mansion.
Croft Cottage	XXX.	8	A neat dwelling house.
Crossgatehead	XXXI.	9	A farmsteading.
Crosshall	XXX.	12	A few scattered houses.
Crown Inn	XXXI.	5	
Crow Well	,,	5	
Dollhouse	,,	1	A cothouse.
East Saltcoats	XXV.	14	A small farmsteading.
Easter Shieldhill	XXX.	12	A row of colliers' houses.
Edinburgh and Glasgow Railway	,,	8	
Firth of Forth	XXV.	9	
Forth & Clyde Canal	,,	9	
Free Church	XXXI.	5	

Name of Place.	No. of Sheet. 6 inch scale.	No. of Sheet. 25·344 in. scale.	Descriptive Remarks.
Gardenhead	XXXI.	5	A small farmsteading.
Gilston	,,	6	A large farmsteading.
Grandsables Cottage	,,	5	A neat cottage.
Grange Burn	,,	1	
	XXV.	13	
Greenmount	XXX.	12	A farmsteading & cothouse.
Haypark	XXXI.	5	A neat cottage.
Hawthorndean	,,	9	A neat cothouse. [houses.
Herdshill	XXX.	12	A public house & two cot-
Hillhead	XXXI.	5	A small farmsteading.
Kersiebank	,,	1	A farmsteading.
Kersiebank House	,,	1	A large one story mansion.
Knowehead	XXX.	8	A small farmsteading.
Lawyett	XXXI.	9	A few dwelling houses.
Little Kerse	,,	1	A small farmsteading.
Loanhead	XXV.	14	A farmsteading.
Manse (parish)	XXXI.	5	The parish manse.
Manse	,,	5	The free church manse.
Marchend	XXX.	16	A small cothouse.
Meadowbank	XXXI.	5	A neat mansion.
Middlerig	XXX.	12	A farmsteading.
Middlerig Row	,,	12	A row of colliers' houses.
Millfield	XXXI.	5	A large mansion.
Millfield Cottages	,,	5	A pile of buildings.
Mossneuk	XXX.	16	A cothouse.
Muirhead	XXXI.	9	A small dwelling house.
Muirhouse	XXX.	12	A small cothouse.
Muirpark	,,	12	A small cothouse.
Newhouse	XXXI.	9	A small cothouse.
Nicolton	,,	6	A farmsteading.
North Craigs	,,	9	A few cothouses.
Northfoot	,,	1	A small farmsteading.
Northpark	,,	1	A large farmsteading.
North Powdrake	XXV.	13	A farmsteading.
Oldwalls	,,	14	A large farmsteading.
Overton	,,	14	A farmsteading.
Overton	XXX.	8	A small farmsteading.
Oxgang	XXV.	14	A farmsteading.
Panstead	,,	13	A farmsteading.
Parkhead	XXXI.	9	A cothouse.
Parkhill	,,	5	A neat mansion.
Pirleyhill Bridge	XXX.	12	
Post Office	XXXI.	5	
Post Office	,,	5	
Polmont	,,	5	A large village.

Name of Place.	No. of Sheet. 6 inch scale.	No. of Sheet. 25·344 in. scale.	Descriptive Remarks.
Polmontbank.	XXXI.	5	A neat cottage.
Polmont Burn.	,,	5	
Polmont Cottage.	,,	5	A neat cottage.
Polmonthill.	,,	2	A farmsteading.
Polmont House.	,,	5	A neat mansion.
Polmontkirk.	,,	2	A small farmsteading.
Polmontneuk.	,,	2	A dwelling house.
Polmontpark.	,,	5	A neat cothouse.
Polmontside.	,,	9	A large farmsteading.
Polmontside Square.	,,	9	A square of houses.
Polmont Station.	,,	5	A railway station.
Powdrake.	XXV.	14	A large farmsteading.
Quarryhead.	XXX.	16	A cothouse.
Redding.	XXXI.	5	A village.
Reddoch.	,,	2	A farmsteading & cothouses
Redding Muir.	XXX.	8	A small tract of land.
Redding Muirhead.	,,	8	A row of colliers' houses.
Reddingrig.	,,	11	A farmsteading.
Reddingrig Muir.	,, XXXI.	8 & 12 5 & 9	
Redding Square.	XXX.	8	A small farmsteading.
Red Lion Inn.	XXXI.	5	
Rosebank.	,,	9	A small village.
Rose Cottage.	XXX.	12	A small cothouse.
Rough-haugh.	XXXI.	9	A large farmsteading.
River Avon.	,, XXV.	2 & 6 11,14,15	
River Carron.	,,	9 & 10	
Rumford.	XXXI.	9	A small village.
Salmon Inn.	,,	5	A small cottage.
School.	,,	5	
School (parish).	,,	5	
School.	,,	5	
School.	,,	5	
School.	XXX.	8	
Smallburn.	XXXI.	1	A neat dwelling house.
South Craigs.	,,	9	A row of dwelling houses.
Springbank.	XXX.	8	A neat cottage.
Sterlie.	XXXI.	9	A small cothouse.
Stirlingshire Midland Junction Railway.	XXX.	8	
Strawhill.	XXXI.	9	A small cothouse.
Summerhouse.	XXX.	15	A farmsteading.
Tappernail.	,,	12	A small cothouse.
Tenacres.	XXV.	14	A small farmsteading.
Thornhall.	XXXI.	5	A neat cottage.
Turrethall.	,,	5	A neat cottage.

Name of Place.	No. of Sheet. 6 inch scale.	No. of Sheet. 25·344 in. scale.	Descriptive Remarks.
Union Canal	XXXI.	5 & 6	
	XXX.	8	
Upper Candie	XXV.	13	A cothouse.
Viewfield	XXXI.	9	A small cothouse.
Wall of Antoninus Pius	,,	1,2,5,6	
Wallacestone	,,	9	A small village.
Wallace's Stone	,,	9	
Weedingshall	,,	5	A neat cottage.
Wesleyan Methodist Chapel	,,	9	
Wester Newlands	XXX.	8	A small farmsteading.
Westquarter Burn	,,	8	
Westquarter House	,,	8	A medium sized mansion.
West Saltcoats	XXV.	14	A small farmsteading.
Wester Shieldhill	XXX.	11	A public house & colliers' dwellings
White-end	XXXI.	9	A neat cothouse.
Whiteside Cottage	,,	5	A neat cottage.
Whitesideloan	,,	5	A few cothouses.
Whitesiderig Muir	,,	9	A district of land.
	XXX.	12	
Wholeflats	XXXI.	5	A small farmsteading.
Wholequarter	,,	5	A small farmsteading.
Woodpark	XXX.	8	A small farmsteading.

AGENTS FOR THE SALE

OF THE

ORDNANCE PLANS.

ENGLAND.

London	Mr. E. Bumpus, 6, Holborn Bars, E.C. Mr. J. Arrowsmith, 10, Soho Square, W. Messrs. Letts, Son, & Co., 8, Royal Exchange, E.C. Messrs. Longman & Co., Paternoster Row, E.C. Mr. E. Stanford, 6, Charing Cross, S.W. Messrs. Vacher & Son, 29, Parliament Street, S.W. Messrs. Williams & Norgate, 14, Henrietta Street, Covent Garden. Messrs. G. Philip & Son, 32, Fleet Street, E.C.; & L'pool. Mr. J. Wyld, Charing Cross. Dr. J. J. Whitty, C.E., 35, Parliament Street, S.W.
Appleby	Mr. J. Whitehead.
Alnwick	Mr. M. Smith.
Bradford	Mr. Henry Gaskarth, Westgate.
Bath	Messrs. Sims & Son.
Birmingham	Mr. H. Wright (late Napper & Wright).
Beverley	Mr. John Kemp.
Bolton	Mr. H. Bradbury.
Bristol	Mr. John Lavars.
Bishop Auckland	Mr. M. Braithwaite.
Barnard Castle	Messrs. J. & R. W. Atkinson
Cleveland, Yorkshire	Mr. George Dixon.
Cardiff	Mr. Hugh Bird.
Carlisle	Messrs. Thurnam & Sons.
Coventry	Mr. Edward Wright.
Chelmsford	Mr. Thomas B. Arthy.
Cockermouth	Mrs. M. Bailey.
Darlington	Mr. H. Penney.
Durham	Mr. George Andrews
Dover	Mr. M. C. & F. Batcheller
Devonport	Mr. S. W. Hearle.
Fareham	Mr. George Sutton.
Gloucester	Messrs. G. J. Wait & Co.
Great Ayton, nr. Stokesley, Yorkshire	Mr. G. Dixon.
Hartlepool	Messrs. Pearson & Co.
Huddersfield	Mr. A. L. Peace.
Hull	Mr. J. W. Leng.
Kirkby Lonsdale	Mr. R. Morphet.
Kendal	Mr. T. Atkinson.
Keswick	Mr. James Mayo.
Liverpool	Messrs. Philip, Son, & Nephew, 49 & 51, South Castle St. Messrs. Webb & Hunt. Mr. J. R. Isaac.

LEEDS	Mr. J. Smith.
LONGTON	Mr. F. S. Wright
LONGPORT, Staff...	Mr. Evans.
MARYPORT	Mr. John Adair.
MALTON	Mr. H. Smithson.
MANCHESTER	Mr. E. Slater. Mr. W. T. Hansbrow, 111, Bury New Road
NORTH SHIELDS ..	Messrs. Phillipson & Hare.
NORWICH	Mr. H. Pigg.
NEWCASTLE.....	Mr R. Turner.
NOTTINGHAM	Mr. R. Sutton.
OLDHAM	Mr. John Hirst.
OXFORD	Messrs. Spiers & Son.
PENRITH.....	Mr. B. T. Sweeten.
PORTSMOUTH	Mr. W. H. Charpentier
PLYMOUTH	Mr. J Land.
PRESTON	Mr. R. Veevers.
READING.....	Mr. G. Lovejoy.
ROCHDALE	Mr. E. Wrigley.
RICHMOND, Yorkshire.....	Mr. J. Bell.
RIPON	Messrs. Johnston & Co.
SCARBOROUGH....	Mr. S. W. Theakstone.
SETTLE	Mr. J. Wildman.
SHEFFIELD.....	Mr. H. Pawson.
SWANSEA.....	Mr. E. Pearce.
STOCKTON-ON-TEES	Messrs. Jennett & Co.
SOUTHAMPTON ..	Messrs. Forbes & Bennet Mr. W. Sharland.
SUNDERLAND	Mr. W. H. Hills.
TORQUAY.....	Mr. W. T. Fisher.
THIRSK	Mr. W. Bransby.
ULVERSTON.....	Mr. Soulby.
WAKEFIELD	Messrs. Hieks & Allen.
WIGAN	Mr. S. G. Bucknall.
WHITEHAVEN....	Messrs. Callender & Dixon.
WINDERMERE....	Mr. J. Garnett.
WORCESTER.....	Mr. J. R. Mister.
WOLSINGHAM	Mr. J. Chapman, Postmaster, &c
YORK	Mr. J. Glaisby. Mr. J. Sampson.

SCOTLAND

EDINBUBGH	Messrs. Johnston, 4, St. Andrew Square. Messrs. Black, North Bridge. Mr. T. C Jack, Princes Street
AYR.....	Mr. John Dick.
ABERDEEN	Messrs. Keith & Gibb.
AIRDRIE, Lanarksh	Mr. Thomas Forsyth.
ANNAN	Mr. William Cuthbertson.
BATHGATE	Mr. J. Johnston
BERWICK-UPON-TWEED	Mr. A. Henderson.
CUPAR.....	Mr. S. Robinson.
DUMFRIES	Mr. Sinclair.

DUNFERMLINE ..	Messrs. Miller & Son.
DUNSE.....	Mr. George Johnston.
DUNDEE	Mr. C. D. Chalmers.
DUMBARTON	Mr. J. Irving.
FORFAR	Mr. W. Shepperd.
GLASGOW	Messrs. J. Smith & Son. Messrs. J. Lumsden & Son.
HADDINGTON	Mr. J. Millen.
HAWICK	Mr. William Syme.
JEDBURGH	Messrs. A. & W. Easton.
KIRKCALDY.....	Mr. J. J. Wilson.
KIRKCUDBRIGHT..	Mr. J. Nicholson.
KINROSS	
KELSO.....	Mr. J. H. Rutherford.
LINLITHGOW	Mr. A. Waldie.
MONTROSE	Mr. Geo. Walker, High Street
MOFFAT	Mr. William Muir.
NEWTON STEWART	Miss A. Watson.
PEEBLES	Mr. R. Stirling.
PAISLEY	Mr. William McIntyre.
PERTH.....	Mrs. M. Paton Messrs. MacDonald & MacCallum, 30, George Street.
SELKIRK	Mr. G. Lewis.
STIRLING.....	Mr. Robert S. Shearer.
WISHAW, Lanarkshire.....	Mr. W. Campbell.

IRELAND

DUBLIN	Messrs. Hodges & Smith, Grafton Street. Messrs. Brassington & Gale, 6, Bachelor's Walk. Dr. J. J. Whitty, C.E.; and at London. Messrs. Thom & Son, 87 & 88, Abbey Street.
ARMAGH	Mr. John McWatters.
ATHLONE.....	Mr. James Martin.
BELFAST	Mr. James Magill.
CORK	Mr. Francis Guy.
CARLOW	Mr. Thomas Edwards.
CAVAN.....	Mr. John Fegan.
CLONMELL	Mr. James O'Neill.
DROGHEDA	Mr. Michael Daly.
ENNISKILLEN	Mr. William Trimble.
GALWAY	Mr. Thomas Croker.
KILKENNY	Mr. William Nicholson.
LONDONDERRY ..	Mr. Hempton.
MALLOW	Mr. Joseph Johns.
MULLINGAR	Mr. Sampson Wallis.
NEWRY	Mr. Robert Greer.
OMAGH	Mr. John Nelis.
WATERFORD	Mr. Thomas S. Harvey.
WEXFORD	Mr. F. S. Davis.

ORDNANCE SURVEY OF SCOTLAND.

BOOK OF REFERENCE TO THE PLAN

OF THE

PARISH OF PORT OF MONTEITH,

IN THE

COUNTY OF PERTH,

CONTAINING 23599·509 ACRES.

COLONEL SIR HENRY JAMES, R.E., F.R.S., F.G.S., &c.
SUPERINTENDENT OF THE ORDNANCE SURVEY.

PRINTED AT THE ORDNANCE SURVEY OFFICE, SOUTHAMPTON.

1863.

Price Three Shillings.

Fac

Whe

part at which the change takes place.

EXPLANATORY REMARKS.

The Scale of the Parish Plans is the 1-2500th of the actual length on the ground, and is equal to 25·344 inches to a mile, which is very approximately equal to one square inch to one acre, the square of 1·0018 inch being equal to one acre.

The length of each sheet is one and a-half miles, and the width one mile, the area of each sheet is therefore 960 acres.

Each enclosure has a reference number to the area which is given in this Book.

The Braces [ ] on the plans are to indicate that the spaces so braced are included under the same reference number.

The Altitudes in feet above the Mean Level of the Sea are written thus —31·4.

The Scale of the Plans of the County is 6 inches to a mile, and each sheet contains the same area as 16 sheets of the Parish Plans. There is, therefore, a double reference number to each sheet as VI. 9., the Roman Numerals referring to the County Plans, the Arabic Figures to the Parish Plans.

The following are the characters employed on the Ordnance Plans on the Scales of 1·2500 and 6 inches to a mile:—

County Names	C	Hundreds or Wards	W
Parishes	P	Townships	T
Extra Parochial	E	Division of Townships	T

Antiquities ..... ROMAN / Druidical or Saxon / Norman or Subsequent

The descriptions of the boundaries are shown by the following initials:—

Centre of Stream	*C.S.*	Centre of Fence	*C.F.*
Centre of Road	*C.R.*	Top of Cop	*T.C.*
Side of Stream or Drain	*S.S.* or *S.D.*	Centre of Wall	*C.W.*
Root of Hedge	*R.H.*	Defaced	*Def.*
Face of Wall	*F.W.*	Track of Stream	*T.S.*

Undefined ..... *Und.*

Where a change occurs in the boundaries, the symbol [o—o] is used to show the part at which the change takes place.

TABLE

FOR CONVERTING DECIMAL PARTS OF AN ACRE INTO ROODS AND PERCHES.

P	0 Rood.	1 Rood.	2 Roods.	3 Roods.	Perches.	0 Rood.	1 Rood.	2 Roods.	3 Roods.
0	·000	·250	·500	·750	21	·131	·381	·631	·881
1	·006	·256	·506	·756	22	·137	·387	·637	·887
2	·012	·262	·512	·762	23	·144	·394	·644	·894
3	·019	·269	·519	·769	24	·150	·400	·650	·900
4	·025	·275	·525	·775	25	·156	·406	·656	·906
5	·031	·281	·531	·781	26	·162	·412	·662	·912
6	·037	·287	·537	·787	27	·169	·419	·669	·919
7	·044	·294	·544	·794	28	·175	·425	·675	·925
8	·050	·300	·550	·800	29	·181	·431	·681	·931
9	·056	·306	·556	·806	30	·187	·437	·687	·937
10	·062	·312	·562	·812	31	·194	·444	·694	·944
11	·069	·319	·569	·819	32	·200	·450	·700	·950
12	·075	·325	·575	·825	33	·206	·456	·706	·956
13	·081	·331	·581	·831	34	·212	·462	·712	·962
14	·087	·337	·587	·837	35	·219	·469	·719	·969
15	·094	·344	·594	·844	36	·225	·475	·725	·975
16	·100	·350	·600	·850	37	·231	·481	·731	·981
17	·106	·356	·606	·856	38	·237	·487	·737	·987
18	·112	·362	·612	·862	39	·244	·494	·744	·994
19	·119	·369	·619	·869	40	·250	·500	·750	1·000
20	·125	·375	·625	·875					

N.B.—To convert Decimal Fractions of an Acre into Roods and Perches, multiply the decimal first by 4 and then by 40, preserving the same number of decimals in the product.

Examples—

A.	R.	P.	Acres.
			633·357
			4
			1·428
			40
633	1	17	17·120

A.	R.	P.	Acres.
			527·013
			4
			·052
			40
527	0	2	2·080

PARISH OF PORT OF MONTEITH,

IN THE

COUNTY OF PERTH.

No. on Plan.	Area in Acres.	Description.	No. on Plan.	Area in Acres.	Description.
1	91·348	Rough pasture.		268·774	*Brought forward.*
2	4·463	Loch Letter.	32	17·497	Arable & occupation road.
3	·180	Plantation & part of burn.	33	71·693	Rough pasture, trees, rocks, &c.
4	·308	Plantation & part of burn.	34	7·367	Parish road.
5	29·010	Rough pasture.	35	6·619	Rough pasture, trees, &c.
6	4·587	Arable.			
7	7·571	Arable.	36	5·107	Arable.
8	·890	Rough pasture.	37	·841	Rough pasture & trees.
9	8·927	Arable.	38	·208	Rough pasture (island)
10	1·180	Homestead, gardens, &c. (Letter).	39	57·432	Loch Rusky.
			40	476·740	Rough heathy pasture, moss, whins, &c.
11	2·520	Arable.			
12	22·768	Arable & occupation road.	41	36·635	Rough heathy pasture, part of Rusky Burn, &c.
13	6·357	Plantation.			
14	4·393	Rough pasture.	42	69·288	Rough heathy pasture, moss, roads, &c.
15	·606	Dam.			
16	6·629	Arable.	43	2·806	Plantations.
17	28·574	Arable, trees, & occupation road.	44	96·170	Rough heathy pasture.
			45	4·719	Plantations.
18	·478	Plantation.	46	6·637	Plantation.
19	·272	Plantation.	47	13·119	Plantation.
20	·706	Plantation.	48	3·048	Arable & part of Glenny Burn.
21	·462	Arable.			
22	·150	House, garden, &c. (Muirhouse).	49	9·111	Pasture, part of burns, &c.
23	·456	House & yards.	50	8·705	Arable & trees.
24	·974	Arable.	51	·305	Homestead, garden, &c. (Over Glenny).
25	1·300	Plantation.			
26	16·154	Arable.	52	11·948	Arable.
27	10·188	Arable.	53	·134	Plantation.
28	1·842	Rough pasture & road.	54	20·361	Rough pasture.
29	1·048	Homestead, ruin, garden, &c. (Auchrig).	55	58·584	Wood.
			56	26·767	Rough pasture & whins
30	1·602	Arable.	57	4·505	Wood.
31	12·831	Arable & occupation road.	58	87·136	Arable & occupation road.
			59	26·407	Arable.
	268·774	*Carried forward.*		1398·663	*Carried forward.*

No. on Plan.	Area in Acres.	Description.
	1398·663	*Brought forward.*
60	1·133	Wood.
61	·353	Rough pasture & rocks.
62	10·027	Wood, rocks, & part of Glenny Burn.
62a	·064	Arable.
63	1·368	Rough pasture & trees.
64	6·141	Arable & occupation road.
65	5·725	Arable & occupation road.
66	4·951	Arable.
67	·015	House (Nether Glenny—part of).
68	·044	House, shed, &c. (Nether Glenny, part of)
69	1·099	Arable & trees.
70	4·141	Pasture.
71	2·545	Pasture.
72	·022	House.
73	·317	Arable.
74	14·609	Wood.
75	12·113	Rough pasture & whins
76	14·804	Rough pasture.
77	16·854	Rough pasture & whins
78	21·666	Rough pasture & whins
79	3·545	Wood.
80	7·995	Wood & rocks.
81	·566	House, ruins, &c. (Mondowie).
82	·243	Occupation road.
83	12·090	Arable & occupation road.
84	20·047	Arable & occupation road.
85	38·202	Wood, rocks, part of Glenny Burn, &c.
86	24·560	Rough pasture, rocks, & footpath.
87	8·650	Arable.
88	1·087	Arable.
89	3·215	Arable.
90	2·202	Arable.
91	·186	Rough pasture & whins
92	3·792	Rough pasture.
93	2·710	Arable.
94	·576	Occupation road.
95	·285	Rough pasture & whins
96	2·632	Arable.
97	17·657	Rough pasture, trees, & whins.
	1666·894	*Carried forward.*

No. on Plan.	Area in Acres.	Description.
	1666·894	*Brought forward.*
98	2·411	Arable.
99	1·099	Arable.
100	·407	School, garden, &c.
101	·422	Arable.
102	6·662	Arable.
103	·098	House, garden, &c. (Port T.P.)
104	4·041	Arable.
105	3·363	Arable.
106	·431	House, garden, &c.
107	·618	Arable.
108	·064	House & ruins.
109	22·030	Arable.
110	13·092	Arable.
111	18·513	Pasture & whins.
112	29·365	Rough pasture, whins, & road.
113	20·801	Arable & whins.
114	·433	Rough pasture.
115	1·088	Rough pasture.
116	25·903	Rough pasture, rocks, &c.
117	8·410	Rough pasture.
118	11·646	Arable & trees.
119	1·014	Rough pasture & trees.
120	17·333	Arable & occupation road.
121	·317	Occupation road.
122	·281	House, garden, &c. (Ballagline—part of)
123	·198	Pasture.
124	·624	Pasture, half of Rednock Burn, &c.
125	·289	House, ruin, &c. (Ballagline—part of).
126	·505	Wood & part of Rednock Burn.
127	15·070	Rough pasture & whins
128	1·501	Wood.
129	·047	Plantation.
130	2·582	Arable.
131	·529	Houses, gardens, &c. (Glenhead).
132	3·019	Arable.
133	4·928	Arable.
134	·489	Whins.
135	·341	Whins.
136	1·192	Wood.
137	6·276	Arable.
138	4·880	Arable.
	1899·206	*Carried forward.*

No. on Plan.	Area in Acres.	Description.	No. on Plan.	Area in Acres.	Description.
	1899·206	*Brought forward.*		2234·658	*Brought forward.*
139	4·967	Arable.	184	·365	Wood & part of burn.
140	·605	Occupation road.	185	1·171	Arable.
141	10·811	Wood.	186	·427	Occupation road.
142	5·149	Arable.	187	2·304	Arable.
143	1·283	Pasture.	188	2·506	Homestead, garden, &c. (Castle of Rednock).
144	28·244	Rough pasture, trees, & whins.	189	·699	Rough pasture, road, &c.
145	10·282	Rough pasture & whins			
146	·379	Wood.	190	2·552	Arable.
147	23·899	Pasture, whins, & trees	191	·589	Wood & half of burn.
148	15·188	Arable.	192	20·951	Arable.
149	3·412	Wood.	193	2·361	Wood.
150	2·412	Wood, part of burn, & road.	194	2·256	Wood.
			195	2·422	Arable.
151	16·989	Arable.	196	10·006	Arable.
152	12·658	Arable.	197	·134	Occupation road.
153	1·813	Arable.	198	·617	Homestead, garden, &c. (Ballabeg).
154	1·493	Wood & part of burn.			
155	15·571	Arable & dam.	199	16·999	Arable, road, &c.
156	1·088	Rough pasture.	200	10·358	Arable.
157	22·566	Arable & trees.	201	13·342	Arable.
158	·346	Rough pasture.	202	6·923	Arable.
159	7·554	Arable.	203	·862	Plantation.
160	3·211	Arable.	204	10·826	Arable.
161	·542	Rough pasture & trees.	205	10·739	Arable.
162	14·890	Arable & trees.	206	·715	Plantation.
163	2·950	Wood & part of burn.	207	5·654	Arable.
164	5·467	Arable.	208	9·909	Arable.
165	9·235	Arable.	209	3·380	Arable.
166	7·010	Arable.	210	·034	Plantation.
167	·066	Plantation.	211	1·126	Arable.
168	·489	Wood.	212	5·271	Arable.
169	2·620	Arable.	213	3·478	Arable.
170	1·917	Arable.	214	·114	Plantation.
171	8·209	Arable.	215	7·852	Arable & occupation road.
172	3·656	Plantation.			
173	·364	Houses, gardens, &c. (Laurencefield).	216	3·755	Occupation road.
			217	3·053	Arable & trees.
174	12·308	Arable & trees.	218	·622	Homestead, garden, &c. (Rednock Mill).
175	2·316	Plantation.			
176	5·495	Arable.	219	4·438	Arable.
176a	1·297	Rough pasture.	220	·262	Occupation road.
177	·302	Rough pasture & part of Rusky Burn.	221	1·204	Arable.
			222	2·001	Pasture, part of burn, road, &c.
178	7·089	Arable.			
179	14·321	Arable.	223	·203	Houses, &c. (Oatlands)
180	18·808	Arable.	224	·590	Wood & part of Rusky Burn.
181	19·585	Arable.			
182	1·598	Occupation road.	225	8·816	Arable.
183	4·998	Arable & half of burn.	226	·325	Pasture.
	2234·658	*Carried forward.*		2416·869	*Carried forward.*

No. on Plan.	Area in Acres.	Description.
	2416·869	*Brought forward.*
227	1·174	Homestead, pool, garden, &c. (Auchyle).
228	·178	Occupation road.
229	1·002	Arable & footpath.
230	·176	Occupation road.
231	2·037	Arable.
232	6·007	Arable.
233	1·215	Wood.
234	15·919	Arable.
235	·774	Wood.
236	·792	Arable & trees.
237	·211	House, garden, &c. (Greenside).
238	3·678	Wood.
239	16·979	Ornamental ground & part of Rednock Burn
240	17·422	Arable.
241	·401	Dam.
242	·491	Pasture & trees.
243	·048	House & saw mill.
244	1·642	Wood & part of Rednock Burn.
245	·184	Pasture & half of Rednock Burn.
246	·215	Lodge, garden, &c.
247	20·535	Arable.
248	1·132	Wood.
249	·251	Garden, &c.
250	·413	Plantation.
251	·050	Houses (Hammersmith.
252	8·884	Arable.
253	16·864	Arable.
254	7·460	Arable & pool.
254a	4·559	Arable.
255	·275	Plantation.
256	·665	Homestead, garden, &c. (Rinaclach).
257	8·644	Arable.
258	9·719	Arable.
259	4·169	Arable.
260	·008	House.
261	·281	Plantation.
262	·635	Plantation.
263	1·665	Ornamental ground & road.
264	1·272	Arable.
265	7·795	Arable.
266	3·154	Wood.
267	11·450	Arable.
	2597·294	*Carried forward.*

No. on Plan.	Area in Acres.	Description.
	2597·294	*Brought forward.*
268	22·041	Arable.
269	2·294	Plantation.
270	1·765	Plantation.
271	10·771	Arable.
272	10·137	Arable.
273	1·376	Plantation.
274	·524	Occupation road
275	1·791	Plantation.
276	10·459	Arable.
277	10·857	Rough pasture.
278	5·608	Loch Dow.
279	·036	Plantation (island).
280	2·576	Plantation.
281	·224	Rough pasture.
282	12·058	Arable.
283	2·756	Plantation.
284	24·786	Rough pasture, occupation road, &c.
285	32·535	Rough pasture, occupation road, &c.
286	·278	House, garden, &c. (Bruachour).
287	4·346	Arable.
288	·212	Old quarry.
289	10·026	Arable & occupation road.
290	2·337	Wood & part of Rusky Burn.
291	10·119	Arable & occupation road.
292	7·452	Arable.
293	9·299	Arable.
294	11·208	Arable & occupation road.
295	13·091	Arable & occupation road.
296	·432	Plantation.
297	12·794	Arable & occupation road.
298	9·729	Rough pasture.
299	·244	Whins.
300	8·530	Arable.
301	20·383	Arable.
302	14·309	Arable.
303	·384	Rough pasture.
304	·572	Rough pasture.
305	7·776	Arable & occupation road.
306	12·970	Wood.
307	12·610	Arable.
	2918·989	*Carried forward.*

No. on Plan.	Area in Acres.	Description.	No. on Plan.	Area in Acres.	Description.
	2918·989	*Brought forward.*		3144·263	*Brought forward.*
308	2·015	Arable.	340	8·127	Arable & part of Rusky Burn.
309	·080	Houses, &c. (Rednock Mill—part of).	341	8·289	Arable.
310	·404	Rough pasture & part of Rusky Burn.	342	2·226	Wood.
311	·118	Rough pasture, &c.	343	1·016	Rough pasture.
312	11·911	Arable & part of Rusky Burn.	344	·936	Rough pasture & part of Rusky Burn.
313	·889	Homestead, gardens, &c. (Cassafuir).	345	·462	Plantation.
314	9·981	Arable & occupation road.	346	7·398	Arable & part of Rusky Burn.
315	·176	Rough pasture.	347	12·230	Arable.
316	·100	Rough pasture.	348	17·879	Arable, &c.
317	·314	Rough pasture.	349	13·000	Arable.
318	19·290	Arable & occupation road.	350	7·394	Arable.
319	·352	Plantation.	351	11·098	Arable & occupation road.
320	14·053	Arable & occupation road.	352	1·206	Rough pasture, pool, & road.
321	·686	Rough pasture, quarry, &c.	353	·404	Occupation road.
322	5·778	Arable.	354	·954	Homestead, garden, &c. (Wester Lennieston)
323	7·558	Arable & occupation road.	355	13·830	Arable.
324	·578	Rough pasture.	356	·842	Homestead, garden, &c. (Easter Lennieston).
325	11·652	Arable.	357	7·760	Arable.
326	19·822	Arable.	358	·112	Occupation road.
327	11·548	Arable, part of burn, & road.	359	6·824	Arable.
328	20·119	Arable & part of burn.	360	8·407	Arable.
329	·817	Wood, ruin, part of Tarr Burn, &c.	361	2·516	Arable.
330	·942	Homestead, garden, &c. (Ballanucater).	362	·236	Plantation.
331	9·831	Arable & occupation road.	363	3·435	Arable & part of Tarr Burn.
332	12·260	Arable & occupation road.	364	12·130	Arable & part of Tarr Burn.
333	10·337	Arable.	365	1·146	Wood.
334	7·458	Arable.	366	9·347	Arable & part of Tarr Burn.
335	17·414	Arable, occupation roads, &c.	367	1·016	Homestead, garden, &c. (Earn).
336	19·546	Arable.	368	16·743	Arable.
337	7·923	Arable & part of Rusky Burn.	369	13·939	Arable & roads.
338	·048	Occupation road.	370	11·190	Arable.
339	1·274	Wood & part of Rusky Burn.	371	9·759	Arable, &c.
			372	·065	Wood.
			373	5·444	Arable.
			374	·472	Rough pasture & road.
			375	12·921	Arable.
			376	·253	Plantation.
			377	·052	Plantation.
			378	11·452	Arable.
	3144·263	*Carried forward.*		3386·773	*Carried forward.*

No. on Plan.	Area in Acres.	Description.
	3386·773	*Brought forward.*
379	9·983	Arable & occupation road.
380	13·523	Arable & part of Tarr Burn.
381	·266	Rough pasture & half of Tarr Burn.
382	1·121	Plantation.
383	2·833	Rough pasture & trees.
384	9·288	Arable & occupation road.
385	10·459	Rough heathy pasture, road, &c.
386	3·609	Rough pasture & road.
387	1·232	Rough pasture & part of burn.
388	21·747	Arable, occupation road, &c.
389	22·115	Arable & part of Littlemill Burn.
390	17·424	Arable & part of Littlemill Burn.
391	1·081	Rough pasture, old quarry, &c.
392	·307	Rough pasture & old quarry.
393	12·032	Arable, occupation road, &c.
394	·575	Rough pasture & road.
395	22·602	Arable, &c.
396	1·629	Rough pasture, whins, & part of burn.
397	·186	Drying green, &c.
398	·902	Plantation.
399	8·827	Ornamental ground, &c
400	·078	Plantation.
401	·998	Homestead, garden, &c. (Union).
402	26·536	Arable.
402a	·240	Occupation road.
403	9·782	Arable & occupation road.
404	12·484	Arable.
405	15·096	Arable.
406	·529	Rough pasture & part of Littlemill Burn.
407	15·484	Arable & occupation road.
408	11·852	Arable.
409	15·405	Arable, road, & part of Littlemill Burn.
	3656·998	*Carried forward.*

No. on Plan.	Area in Acres.	Description.
	3656·998	*Brought forward.*
410	1·302	Homestead, garden, &c. (Auchinsalt).
411	·426	Pasture, road, & pool.
412	·597	Arable.
413	6·721	Arable & trees.
414	177·917	Rough pasture, rocks, & sheepfold.
415	·596	Homestead, ruin, garden, &c. (Monievreckie).
416	·106	Garden.
417	·236	House, ruin, & garden (Ballochraggan).
418	129·394	Rough pasture, rocks, roads, &c.
419	5·887	Arable & footpath.
420	·333	Plantation.
421	·244	Arable.
422	·140	Rough pasture.
423	·495	Plantation & road.
424	·390	Gardens, &c.
425	2·657	Arable, &c.
426	·254	Houses, garden, &c. (Arntamie).
427	12·497	Arable, trees, footpath, & gravel pit.
428	14·016	Rough pasture, rocks, &c.
429	21·470	Arable.
430	1·418	Rough pasture.
431	·378	Houses, road, &c. (Stonefield—part of)
432	·950	Arable.
433	3·285	Arable.
434	·589	Rough pasture.
435	3·496	Arable.
436	·344	Houses, garden, &c. (Stonefield—part of)
437	5·192	Rough pasture, pool, marsh, quarry, &c.
438	·423	Pasture, trees, & rocks.
439	·485	Pasture, trees, & rocks.
440	·679	Pasture.
441	·025	House, &c.
442	4·200	Rough pasture, rocks, & whins.
443	5·414	Rough pasture, rocks, & whins.
444	·242	Houses, gardens, &c.
445	·374	Arable.
	4060·170	*Carried forward.*

No. on Plan.	Area in Acres.	Description.
	4060·170	*Brought forward.*
446	·057	Ruin, &c.
447	·230	Arable.
448	·016	House.
449	1·048	Arable.
450	2·508	Arable, &c.
451	12·389	Rough pasture & pool.
452	·126	Rough pasture.
453	65·646	Rough pasture, rocks, trees, & whins.
454	1·833	Marsh (old dam).
455	8·983	Parish road.
456	4·574	Arable, &c.
457	·212	House, garden, &c. (Dykeside).
458	1·506	Arable.
459	·316	House, thrashing mill, garden, &c. (Malling—part of).
460	2·320	Arable & road.
461	·244	House, garden, &c.
462	3·088	Pasture, roads, &c.
463	1·286	Homestead, garden, &c. (Malling—part of).
464	·300	House, garden, &c.
465	1·664	Arable.
466	6·477	Arable & occupation road.
467	1·639	Arable.
468	10·567	Arable, rocks, &c.
469	·425	Plantation.
470	2·656	Arable.
471	·605	Occupation road.
472	6·952	Arable.
473	3·169	Rough pasture.
474	·817	Rough pasture & trees.
475	·704	Homestead, yard, &c. (Auchyle).
476	4·763	Arable.
477	1·226	Meadow & trees.
478	4·572	Rough pasture.
479	2·605	Arable.
480	·985	Pasture.
481	4·624	Arable.
482	13·963	Arable, whins, & trees.
483	·796	Plantation.
484	·598	Plantation.
485	1·232	Wood.
486	1·184	Marsh & trees.
487	25·650	Arable.
488	1·611	Occupation road.
	4266·336	*Carried forward.*

No. on Plan.	Area in Acres.	Description.
	4266·336	*Brought forward.*
489	5·192	Arable.
490	·158	Pool.
491	14·285	Arable.
492	4·730	Meadow & trees.
493	1·077	Meadow.
494	29·050	Arable & occupation road.
495	2·709	Rough pasture & road.
496	18·124	Arable & trees.
497	5·389	Wood.
498	4·486	Arable.
499	13·523	Arable.
500	2·085	Pasture & rocks.
501	12·842	Arable.
502	3·995	Arable.
503	1·220	Wood.
504	11·745	Arable.
505	·516	Occupation road.
506	·362	Rough pasture & trees.
507	14·763	Arable.
508	2·508	Wood.
509	·956	Wood, rough pasture, &c.
510	1·023	Wood.
511	17·611	Arable & occupation road.
512	·206	Rough pasture & part of Glenny Burn.
513	·758	Homestead, garden, &c. (Portend).
514	·448	Arable.
515	12·169	Arable.
516	·706	Rough pasture & trees.
517	7·775	Arable & trees.
518	·178	Pasture.
519	13·568	Arable.
520	8·288	Meadow & trees.
521	6·361	Arable.
522	·354	Smithy, ruin, gardens, &c.
523	6·905	Arable.
524	·942	Meadow.
525	1·786	Arable.
526	12·580	Arable.
527	4·353	Arable.
528	4·077	Arable.
529	·434	Garden, &c.
530	1·056	Ornamental ground, &c.
531	·280	Manse, offices, &c.
532	3·141	Arable.
	4521·050	*Carried forward.*

No. on Plan.	Area in Acres.	Description.
	4521·050	*Brought forward.*
533	·110	Occupation road.
534	·321	Plantation, &c.
535	4·898	Arable.
536	·168	Arable.
537	·086	House, &c. (Port of Monteith Inn).
538	·425	Arable.
539	·224	Public road.
540	·258	Pasture, ruin, &c.
541	·366	Church & burial ground
542	·334	Offices, &c. (Port of Monteith Inn—part of).
543	·432	Arable.
544	6·500	Arable.
545	7·181	Arable.
546	6·635	Arable.
547	11·557	Arable.
548	8·440	Wood.
549	2·928	Arable.
550	14·954	Arable.
551	18·754	Arable.
552	·108	Arable.
553	·102	Garden.
554	·286	Arable & trees.
555	9·273	Arable.
556	·312	Wood.
557	·314	Houses, garden, &c. (Gateside).
558	22·121	Arable, part of Glenny Burn, &c.
559	2·974	Wood.
560	2·772	Arable.
561	9·616	Meadow & part of drain
562	4·373	Meadow.
563	13·721	Meadow.
564	·960	Wood.
565	7·737	Arable & trees.
566	7·799	Wood & half of drain.
567	16·252	Arable, &c.
568	·304	Rough pasture.
569	1·641	Meadow.
570	1·325	Rough pasture, ruin, &c.
571	·106	Rough pasture (island)
572	·012	Plantation (Dog Isle).
573	·496	Wood & ruins (Inch Talla).
	4708·225	*Carried forward.*

No. on Plan.	Area in Acres.	Description.
	4708·225	*Brought forward.*
574	1·860	Ornamental ground, &c. (Inchmahome—part of).
575	·186	Ornamental ground, &c. (Inchmahome—part of).
576	1·805	Ornamental ground, &c. (Inchmahome—part of).
577	·216	Ruins of priory (Inchmahome—part of).
578	·864	Ornamental ground, &c. (Inchmahome—part of).
579	·436	Ornamental ground, &c. (Inchmahome—part of).
580	1·314	Ornamental ground, &c. (Inchmahome—part of).
581	651·508	Lake of Monteith.
582	·407	Ornamental ground, &c.
583	·016	Lodge.
584	·422	Wood.
585	11·787	Ornamental ground.
586	·603	Wood.
587	·188	Rough pasture.
588	·432	Wood.
589	2·465	Ornamental ground & half of drain.
590	7·053	Ornamental ground, half of drain, &c.
591	1·901	Pond.
592	15·379	Arable.
593	11·571	Wood.
594	2·183	Pond.
595	12·208	Arable.
596	9·478	Wood.
597	18·308	Ornamental ground & trees.
598	26·806	Ornamental ground, half of drain, &c.
599	10·318	Ornamental ground & trees.
600	15·928	Ornamental ground & trees.
601	25·555	Ornamental ground & trees.
602	·016	House.
	5539·438	*Carried forward.*

No. on Plan.	Area in Acres.	Description.
	5539·438	*Brought forward.*
603	8·885	Ornamental ground & trees.
604	28·633	Ornamental ground, road, trees, &c.
605	·624	Offices, &c. (Rednock—part of).
606	·716	Mansion House, &c. (Rednock).
607	1·553	Ornamental ground, road, &c.
608	·276	Wood, icehouse, & half of burn.
609	2·526	Ornamental ground, trees, road, &c.
610	1·184	Garden, &c.
611	63·546	Ornamental ground, roads, trees, &c.
612	1·018	Pond.
613	·085	Plantations.
614	5·667	Wood.
615	44·875	Ornamental ground & trees.
616	·757	House, offices, garden, &c. (Grahamston).
617	·262	Plantation.
618	·162	Plantation.
619	5·080	Arable.
620	·672	Orchard.
621	·474	Occupation road.
622	1·366	Plantation.
623	·448	Plantation.
624	15·126	Arable & trees.
625	10·905	Arable.
626	4·007	Arable.
627	13·729	Arable.
628	13·787	Arable.
629	·544	Pasture.
630	1·775	Wood.
631	·070	Houses, gardens, &c. (Arthurfield).
632	·845	Houses, gardens, &c.
633	1·220	Arable.
634	8·238	Arable.
635	·896	Occupation road.
636	4·701	Arable.
637	·198	Plantation.
638	·156	Plantation.
639	·104	Plantation.
640	·676	Homestead, garden, &c. (Bigram).
	5785·224	*Carried forward.*

No. on Plan.	Area in Acres.	Description.
	5785·224	*Brought forward.*
641	15·583	Turnpike road.
642	·516	House, garden, &c. (Blacklands).
643	4·125	Arable.
644	18·200	Arable, occupation road, &c.
645	·104	Plantation.
646	4·959	Arable.
647	·106	Plantation.
648	·265	Plantation.
649	·166	Plantation.
650	·216	Plantation.
651	·245	Plantation.
652	·034	Plantation.
653	·027	Plantation.
654	·336	Plantation.
655	2·011	Pond.
656	2·599	Ornamental ground.
657	·922	Plantation.
658	10·151	Arable.
659	3·367	Ornamental ground.
660	·416	Blairhoyle Cottage, garden, &c.
661	·098	Plantation.
662	·142	Occupation road.
663	·252	Plantation.
664	·086	Arable, occupation road, &c.
665	3·347	Ornamental ground, road, &c.
666	·632	Mansion House, &c. (Blairhoyle).
667	8·597	Ornamental ground.
668	45·491	Wood & road.
669	·194	Rough pasture.
670	19·613	Arable, &c.
671	4·055	Ornamental ground.
672	·252	Marsh.
673	15·550	Arable.
674	1·106	Ornamental ground.
675	·198	Plantation.
676	9·109	Ornamental ground, &c.
677	17·421	Arable.
678	·026	Plantation.
679	·125	Lodge, &c.
680	·244	Plantation.
681	12·767	Ornamental ground, &c.
682	8·658	Ornamental ground, &c.
683	2·616	Wood.
684	·098	Plantation.
	6000·249	*Carried forward.*

No. on Plan.	Area in Acres.	Description.
	6000·249	*Brought forward.*
685	·243	Plantation.
686	17·890	Wood & half of Rednock Burn.
687	·278	Plantations.
688	·226	Plantations.
689	28·219	Ornamental ground, &c.
690	13·428	Wood.
691	22·578	Arable, half of Goodie Water, &c.
692	4·425	Wood.
693	4·922	Arable, &c.
694	·820	Plantation, half of Goodie Water, &c.
695	4·705	Arable & half of Goodie Water.
696	·960	Wood.
697	10·922	Arable.
698	·754	Plantation.
699	·520	House, garden, &c. (Chapel).
700	3·459	Pasture.
701	5·998	Marsh.
702	18·540	Arable, &c.
703	·244	Plantation.
704	·836	Homestead, garden, &c. (Inchie).
705	6·180	Arable.
706	13·935	Arable.
707	·524	Occupation road.
708	·716	Wood.
709	·733	Plantation.
710	16·435	Arable.
711	2·189	Wood.
712	9·226	Meadow & half of drain
713	19·847	Arable.
714	12·685	Arable & half of drain.
715	9·329	Arable, half of Goodie Water, &c.
716	8·842	Arable & half of drain.
717	·958	Wood.
718	·200	Pasture.
719	1·126	Wood.
720	9·139	Arable & half of Goodie Water.
721	5·375	Arable & half of Rednock Burn.
722	1·128	Wood, half of Goodic Water, &c.
723	20·510	Arable & half of Goodie Water.
	6279·293	*Carried forward.*

No. on Plan.	Area in Acres.	Description.
	6279·293	*Brought forward.*
724	9·919	Arable, half of Goodie Water, &c.
725	6·060	Arable & half of Goodie Water.
726	380·013	Flanders Moss (part of)
727	·533	Houses, garden, &c. (Newton),
728	5·915	Arable.
729	2·029	Wood.
730	·094	House, garden, &c.
731	·240	Plantation.
732	·040	Occupation road.
733	·172	Plantation.
734	7·556	Arable.
735	9·567	Arable.
736	·124	Plantation.
737	·628	Plantation.
738	8·212	Arable.
739	2·362	Wood.
740	7·996	Arable.
741	9·931	Arable.
742	3·608	Arable.
743	·182	Wood & part of Rusky Burn.
744	3·984	Arable.
745	·123	Wood & part of Rusky Burn.
746	4·033	Arable & occupation road.
747	9·572	Arable, &c.
748	4·202	Arable & occupation road.
749	·268	Stackyard & garden.
750	·254	Occupation road.
751	·114	Houses, &c. (Dunaverig).
752	4·841	Arable & part of Rusky Burn.
753	·859	Meadow & part of Rusky Burn.
754	3·778	Arable.
755	·521	Plantation, road, &c.
756	6·348	Arable & occupation road.
757	6·120	Arable, &c.
758	·243	Dam.
759	·514	Pasture, part of Rusky Burn, &c.
760	5·169	Arable.
761	·202	Plantation.
	6785·619	*Carried forward.*

No. on Plan.	Area in Acres.	Description.
	6785·619	*Brought forward.*
762	·574	Plantation.
763	·973	Occupation road.
764	12·548	Arable.
765	7·698	Arable.
766	·020	Plantation.
767	7·661	Arable.
768	9·067	Arable.
769	13·779	Arable & occupation road.
770	5·500	Arable.
770a	·812	Homestead, garden, &c. (Upper Tarr).
770b	1·079	Arable.
771	·134	Plantation.
772	10·370	Arable & occupation road.
773	10·101	Arable.
774	6·752	Arable.
775	10·409	Arable.
776	9·055	Arable.
777	14·606	Arable.
778	10·958	Arable.
779	2·889	Rough pasture, part of Tarr Burn, &c.
780	9·658	Wood & half of Tarr Burn.
781	6·373	Arable, part of Tarr Burn, & road.
782	·624	Plantation.
783	18·516	Arable.
784	21·796	Arable.
785	·662	Rough pasture, half of Tarr Burn, &c.
786	8·731	Arable & half of Tarr Burn.
787	·048	Pasture & part of Tarr Burn.
788	·084	House, garden, &c. (Keirhead—part of)
789	·850	Pasture.
790	·312	House, garden, &c. (Keirhead—part of)
791	·439	Pasture.
792	1·922	Plantation.
793	·648	Ornamental ground, &c.
794	·534	Garden, &c.
795	·330	Offices, &c. (Blairhoyle—part of).
796	·142	Plantation.
797	·090	Plantation.
	6992·363	*Carried forward.*

No. on Plan.	Area in Acres.	Description.
	6992·363	*Brought forward.*
798	1·209	Occupation road.
799	·588	Plantation.
800	·122	Rough pasture.
801	·748	Arable.
802	·155	Plantation.
803	10·000	Ornamental ground.
804	13·455	Ornamental ground.
805	9·669	Arable & trees.
806	1·037	Plantation.
807	·018	Occupation road.
808	·440	Plantation.
809	·062	Plantation.
810	·227	Plantation.
811	·104	Plantation.
812	6·781	Arable.
813	10·907	Arable.
814	8·751	Arable.
815	9·001	Arable.
816	·124	Plantation.
817	8·238	Arable, &c.
818	·155	Pasture.
819	·724	Rough pasture, old quarry, &c.
820	9·221	Arable.
821	·286	Occupation road.
822	7·224	Arable.
823	·247	House, garden, &c.
824	·166	Plantation.
825	·409	Houses, ornamental ground, &c. (Calziemuck).
826	·185	Houses, gardens, &c.
827	·090	House, garden, &c.
828	·112	Plantation.
829	·278	Ornamental ground, &c.
830	·228	Garden, &c.
831	12·317	Arable.
832	5·220	Arable.
833	10·447	Arable.
834	·386	House, garden, &c. (Damside).
835	·646	Houses, ruins, gardens, &c.
836	19·416	Arable.
837	·494	Plantation & part of burn.
838	·783	Houses, smithy, gardens, &c.
839	·755	Arable.
	7143·788	*Carried forward.*

No. on Plan.	Area in Acres.	Description.	No. on Plan.	Area in Acres.	Description.
	7143·788	*Brought forward.*		7404·864	*Brought forward.*
840	1·953	Houses, ruins, gardens, &c.	872	·924	Arable, half of Goodie Water, &c.
841	·120	Occupation road.	873	·042	House (Pollabay).
842	6·974	Arable & part of burn.	874	·933	Pasture & occupation road.
843	·916	Occupation road.			
844	14·389	Arable, half of Goodie Water, &c.	875	12·150	Pasture and Goodie Water.
845	·906	Arable.	876	10·163	Meadow and half of Goodie Water.
846	·116	Plantation.			
847	8·810	Arable.	877	12·770	Pasture & half of Goodie Water.
848	22·998	Arable & half of drain.			
849	3·021	Plantation.	878	15·947	Pasture & half of Goodie Water.
850	5·309	Arable.			
851	16·904	Arable, half of Goodie Water, &c.	879	1·377	Occupation road.
			880	12·762	Arable.
852	10·513	Arable & half of drain.	881	8·399	Arable & trees.
853	1·269	Marsh & half of drain.	882	23·231	Arable.
854	25·032	Arable & half of drain.	883	13·509	Arable.
855	7·892	Arable, half of Goodie Water, &c.	884	1·383	Wood.
			885	8·391	Arable.
856	15·776	Arable, occupation road, &c.	886	8·537	Arable.
			887	6·066	Arable.
857	·028	Plantation.	888	14·714	Arable.
858	1·831	Homestead, gardens, &c. (Easter Tarr).	889	10·643	Arable.
			890	·550	Pasture.
859	7·096	Arable & occupation roads.	891	15·530	Arable.
			892	22·362	Arable & occupation road.
860	15·128	Arable & part of burns			
861	8·292	Arable, half of Goodie Water, &c.	893	·526	Homestead, garden, &c. (Easter Borland).
862	7·010	Arable & part of Tarr Burn.	894	1·243	Arable.
			895	·336	Rough pasture.
863	24·278	Arable, half of Goodie Water, &c.	896	·078	Rough pasture.
			897	·716	Wood.
864	·145	Plantation.	898	4·467	Arable.
865	5·686	Meadow and half of Goodie Water.	899	·418	Occupation road.
			900	2·147	Wood, rocks, &c.
866	21·004	Meadow and half of Goodie Water.	901	14·647	Arable.
			902	15·222	Arable, &c.
867	4·971	Meadow and half of Goodie Water.	903	4·146	Rough pasture, part of Littlemill Burn, &c.
868	4·542	Arable & half of Goodie Water.	904	·055	Rough pasture.
			905	·146	House, garden, &c. (Broadleton).
869	7·892	Meadow and half of Goodie Water.	906	·994	Wood & part of burn.
870	7·938	Arable & half of Goodie Water.	907	4·584	Arable.
			908	1·003	Homestead, garden, &c. (Wester Borland).
871	2·337	Arable & half of Goodie Water.	909	19·947	Arable.
			910	·432	Occupation road.
	7404·864	*Carried forward.*		7676·354	*Carried forward.*

No. on Plan.	Area in Acres.	Description.	No. on Plan.	Area in Acres.	Description.
	7676·354	*Brought forward.*		7964·402	*Brought forward.*
911	12·384	Arable.	946	·297	House, gardens, &c. (Tomagarrow).
912	9·032	Arable.			
913	10·422	Arable.	947	2·732	Rough pasture, rocks, &c.
914	18·148	Arable.			
915	·102	Plantation.	948	2·200	Arable.
916	20·375	Arable.	949	6·663	Arable.
917	4·118	Arable.	950	34·937	Rough pasture, trees, &c.
918	1·211	Rough pasture, road, &c.	951	11·784	Rough pasture.
919	·400	Rough pasture & road.	951a	·172	Brushwood.
920	·837	Homestead, garden, &c. (Mid Borland).	952	1·032	Wood.
			953	2·841	Parish road.
921	11·611	Arable & footpath.	954	100·540	Rough pasture, brushwood, &c.
922	15·394	Arable.			
923	·132	Plantation.	955	2·524	Rough pasture, pool, roads, &c.
924	·546	Occupation road.			
925	13·875	Arable & occupation road.	956	5·766	Arable, &c.
			957	·524	Wood.
926	15·304	Arable & occupation road.	958	2·592	Arable & road.
			959	·216	Wood.
927	·225	Rough pasture.	960	3·780	Arable, road, &c.
928	·442	Pasture & half of Littlemill Burn.	961	·777	Wood.
			962	19·833	Arable, whins, &c.
929	·526	Wood.	963	1·783	Arable & footpath.
930	1·309	Arable.	964	·422	House, gardens, &c.
931	·062	Pasture & part of Littlemill Burn.	965	2·056	Arable.
			966	·158	House, garden, &c.
932	32·655	Arable & half of Goodie Water.	967	16·226	Arable, brushwood, &c.
			968	·142	Wood.
933	·254	Rough pasture.	969	·387	Wood.
934	·981	Wood.	970	·632	Arable, trees, &c.
935	24·911	Arable, half of Goodie Water, &c.	971	3·207	Arable & gravel pit.
			972	·094	House, &c. (Bridgend)
936	23·688	Arable, occupation road, &c.	973	·437	Arable & occupation road.
937	8·977	Arable, half of Goodie Water, &c.	974	1·401	Marsh.
			975	18·769	Arable & brushwood.
938	22·724	Arable & occupation road.	976	·515	Wood.
			977	1·347	Arable.
939	3·419	Arable.	978	·090	Pool.
940	·973	Homestead, garden, &c. (Ward of Goodie).	979	12·143	Wood.
			980	15·387	Arable.
941	1·347	Pasture, half of Goodie Water, &c.	981	·096	Waste.
			982	·537	Public road.
942	17·031	Arable & half of Goodie Water.	983	6·392	Wood & footpath.
			984	3·386	Rough pasture, footpath, &c.
943	·333	Plantations.			
944	10·859	Arable.	985	1·274	Arable.
945	3·441	Wood.	986	·316	House, offices, &c. (Crinigart).
	7964·402	*Carried forward.*		8250·809	*Carried forward.*

No. on Plan.	Area in Acres.	Description.
	8250·809	*Brought forward.*
987	·421	Arable.
988	·325	Garden, &c.
989	7·091	Wood.
990	·165	House, &c.
991	·325	Arable.
992	·271	Garden.
993	·351	Wood.
994	·485	Pasture & trees.
995	1·396	Arable.
996	1·653	Wood.
997	·042	House, &c.
998	·243	Nursery.
999	·237	Arable.
1000	·184	Wood.
1001	6·884	Arable.
1002	·022	Wooded island.
1003	7·511	Arable.
1004	·287	Pasture.
1005	20·420	Wood & road.
1006	10·080	Arable.
1007	·333	Houses, garden, &c. (Carse of Shannochill).
1008	12·446	Arable & occupation road.
1009	·335	Marsh.
1010	7·853	Arable, &c.
1011	155·091	Rough pasture.
1012	79·320	Rough pasture, whins, &c.
1013	1·046	Wood & rocks.
1014	·437	Pasture, &c.
1015	6·220	Arable.
1016	2·323	Arable & trees.
1017	·260	Arable.
1018	·460	Arable & ruins.
1019	·225	Arable & ruin.
1020	·472	Marsh.
1021	·428	Pasture, rocks, &c.
1022	9·161	Arable.
1023	·809	Arable (Old Burial Ground).
1024	12·734	Arable.
1025	53·677	Arable & road.
1026	16·102	Arable, occupation road, &c.
1027	21·935	Arable & occupation road.
1028	14·166	Arable.
1029	16·828	Arable.
	8721·863	*Carried forward.*

No. on Plan.	Area in Acres.	Description.
	8721·863	*Brought forward.*
1029a	1·432	Meadow.
1030	2·137	Arable & footpath.
1031	·162	House, garden, &c.
1032	·512	Wood.
1033	·296	Arable.
1034	·648	Arable.
1035	1·394	Wood.
1036	·597	Pasture & footpath.
1037	·917	Pasture.
1038	·365	Wood, &c.
1039	14·582	Arable.
1040	7·583	Wood & roads.
1041	·547	Wood.
1042	8·242	Arable & trees.
1043	·698	Pasture.
1044	5·685	Loch Macanrie.
1045	·859	Meadow.
1046	·600	Wood.
1047	15·431	Arable, occupation road, &c.
1048	·498	Rough pasture, whins, &c.
1049	·563	Waste and occupation road.
1050	·695	Wood.
1051	1·298	Wood.
1052	1·163	Homestead, garden, &c. (Over Shannochill).
1053	·728	Wood.
1054	2·063	Arable.
1055	7·633	Arable.
1056	11·036	Arable.
1056a	5·317	Wood.
1057	·314	Plantations.
1058	9·043	Arable.
1059	4·656	Wood & rocks.
1060	1·204	Homestead, garden, &c. (Nether Shannochill)
1061	14·406	Arable.
1062	·732	Public road.
1063	3·100	Public road.
1064	11·730	Arable, &c.
1065	·607	Marsh.
1066	72·052	Rough pasture, half of burn, &c.
1067	8·719	Arable.
1068	·769	Rough pasture.
1069	7·542	Arable.
1070	1·315	Meadow.
1071	4·532	Wood.
	8956·265	*Carried forward.*

No. on Plan.	Area in Acres.	Description.
	8956·265	*Brought forward.*
1072	34·831	Arable, occupation road, &c.
1073	7·382	Arable.
1074	99·520	Rough pasture, half of burn, &c.
1075	2·007	Marsh.
1076	27·377	Arable.
1077	11·818	Arable, occupation &c.
1078	4·706	Arable.
1079	·867	Arable.
1080	·056	House & ruins.
1081	7·452	Arable.
1082	·256	Occupation road.
1083	1·027	Homestead, garden, &c. (Gartrenich).
1084	2·247	Pasture.
1085	4·134	Arable.
1086	5·359	Arable.
1087	4·498	Arable.
1088	6·729	Arable, &c.
1089	1·321	Arable.
1090	2·988	Arable.
1091	4·022	Arable.
1092	219·206	Rough pasture.
1093	15·516	Arable.
1094	6·161	Arable.
1095	17·247	Moss.
1096	5·231	Meadow.
1097	19·594	Wood.
1098	1·485	Wood.
1099	4·874	Rough pasture.
1100	12·576	Arable.
1101	8·774	Arable.
1102	5·126	Marsh.
1103	5·951	Black Loch.
1104	168·477	Cardross Moss.
1105	9·243	Rough pasture.
1106	4·338	Rough pasture.
1107	348·497	Wood.
1108	8·245	Arable.
1109	13·071	Arable.
1110	19·411	Arable.
1111	14·375	Arable.
1112	·537	Occupation road.
1113	19·524	Arable.
1114	·200	Plantation.
1115	1·212	Wood.
1115a	·244	Rough pasture.
1116	1·439	Arable.
	10115·416	*Carried forward.*

No. on Plan.	Area in Acres.	Description.
	10115·416	*Brought forward.*
1117	·016	Houses.
1118	2·829	Rough pasture, quarry, &c.
1119	24·894	Arable.
1120	29·632	Arable.
1121	10·566	Wood.
1122	24·248	Arable.
1123	16·775	Rough pasture.
1124	9·381	Arable.
1125	3·098	Ornamental ground, &c
1126	·047	House, &c. (Lochend).
1127	·383	Garden, &c.
1128	·649	Arable & trees.
1129	2·509	Arable.
1130	1·733	Rough pasture, occupation road, &c.
1131	1·581	Wood.
1132	·407	Occupation road.
1133	·204	Arable.
1134	1·115	House, offices, garden, &c.
1135	13·942	Rough pasture, brushwood, &c.
1136	7·281	Arable.
1137	9·262	Arable.
1138	·407	Rough pasture.
1139	·184	Rough pasture.
1140	9·599	Arable.
1141	12·251	Parish road.
1142	1·357	Wood, part of burn, &c.
1143	15·615	Arable.
1144	1·512	Meadow & half of burn
1145	12·559	Arable.
1146	1·285	Occupation road & half of lade.
1147	·554	Meadow & half of burn.
1148	7·812	Arable.
1149	6·331	Arable, &c.
1150	·331	House, corn mill, garden, &c. (Milton of Cardross).
1151	·716	Arable, &c.
1152	12·048	Arable.
1153	1·309	Rough pasture.
1154	4·024	Arable & half of lade.
1155	7·573	Arable, &c.
1156	13·690	Arable.
1157	16·602	Arable.
1158	15·905	Arable.
1159	2·730	Arable.
	10420·362	*Carried forward.*

No. on Plan.	Area in Acres.	Description.
	10420·362	*Brought forward.*
1160	5·130	Arable.
1161	18·253	Wood.
1162	17·730	Arable.
1163	·547	Wood.
1164	12·908	Arable & occupation road.
1165	20·611	Arable & occupation road.
1166	·205	House, garden, &c. (Tamavoid).
1167	4·113	Arable, trees, &c.
1168	6·218	Arable.
1169	8·793	Arable.
1170	5·292	Wood.
1171	21·631	Arable & occupation road.
1172	11·066	Arable.
1173	·265	House, garden, &c.
1174	21·241	Arable.
1175	2·450	Occupation road.
1176	9·515	Arable.
1177	6·729	Arable.
1178	8·160	Arable.
1179	11·420	Arable.
1180	6·080	Arable.
1181	·299	Garden, &c.
1182	1·203	Homestead, garden, &c. (Blaircessnock).
1183	·216	Occupation road.
1184	·092	Arable & pool.
1185	6·731	Arable.
1186	16·355	Arable.
1187	1·410	Occupation road.
1188	13·104	Arable.
1189	13·451	Arable.
1190	24·888	Wood.
1191	37·769	Arable.
1192	19·073	Arable.
1193	29·434	Arable & occupation road.
1194	·891	Homestead, garden, &c. (Ballingrue).
1195	14·910	Arable.
1196	1·711	Wood.
1197	19·172	Arable, &c.
1198	24·498	Arable, marsh, &c.
1199	·023	Waste & well.
1200	8·350	Wood.
1201	18·435	Arable, &c.
1202	·285	Occupation road.
	10871·019	*Carried forward.*

No. on Plan.	Area in Acres.	Description.
	10871·019	*Brought forward.*
1203	2·744	Arable & road.
1204	13·452	Arable & old quarry.
1205	18·688	Arable.
1206	20·161	Arable.
1207	14·849	Arable.
1208	21·228	Arable.
1209	13·560	Arable.
1210	16·814	Arable.
1211	·414	Sand pit.
1212	·396	Camp.
1213	24·367	Rough heathy pasture.
1214	33·781	Arable.
1215	4·264	Rough heathy pasture.
1216	6·115	Rough heathy pasture.
1217	9·229	Arable.
1218	15·704	Arable.
1219	19·439	Arable.
1220	13·292	Arable.
1221	36·921	Wood.
1222	4·681	Dam.
1223	15·054	Marsh.
1224	1883·468	Flanders Moss (part of)
1225	10·678	Arable.
1226	12·742	Rough pasture, whins, &c.
1227	19·561	Rough pasture, whins, &c.
1228	71·197	Drum Wood.
1229	41·434	Wood, old quarry, road, &c.
1230	8·122	Wood, quarry, & roads.
1231	11·564	Wood.
1232	5·815	Parish road.
1233	3·914	Arable.
1233a	·116	Pool.
1234	10·879	Pasture, trees, & whins
1235	·096	Houses, garden, &c.
1236	·148	Pond.
1237	·619	Pond.
1238	2·264	Arable, road, &c.
1239	25·804	Ornamental ground, road, &c.
1240	·196	Ornamental ground & road.
1241	·603	Private road.
1242	59·681	Wood, roads, &c.
1243	·441	Ornamental ground, &c.
1244	6·565	Ornamental ground, &c.
1245	·032	House.
1246	1·378	Wood & footpath.
	13353·489	*Carried forward.*

No. on Plan.	Area in Acres.	Description.	No. on Plan.	Area in Acres.	Description.
	13353·489	*Brought forward.*		13522·349	*Brought forward.*
1247	·110	Gartartan Castle, offices, &c.	1289	·345	Occupation road.
			1290	·168	Arable.
1248	3·738	Gardens, &c.	1291	·044	Lodge, &c.
1249	·024	Islands.	1292	2·192	Arable.
1250	4·364	Pond.	1293	13·979	Ornamental ground.
1251	3·619	Wood.	1294	48·581	Wood, roads, &c.
1252	1·842	Wood.	1295	16·484	Ornamental ground.
1253	1·098	Ornamental ground.	1296	1·462	Occupation road.
1254	8·372	Ornamental ground.	1297	1·461	Ornamental ground & road.
1255	·655	Wood.			
1256	1·220	Wood.	1298	·667	Offices, garden, &c. (Gartmore House—part of).
1257	·373	Wood & rocks.			
1258	2·673	Homestead, garden, &c. (Gartartan).	1299	2·344	Ornamental ground, &c.
1259	·176	Occupation road.	1300	·120	Ornamental ground, &c.
1260	·763	Wood.	1301	·296	Gartmore House.
1261	·245	Wood.	1302	·075	Plantation.
1262	6·156	Arable.	1303	·058	Plantation.
1263	27·347	Arable & pond.	1304	1·172	Wood, &c.
1264	·832	Brushwood.	1305	8·268	Ornamental ground, roads, &c.
1265	29·153	Arable & pond.			
1266	16·565	Wood.	1306	91·656	Ornamental ground.
1267	3·209	Pasture.	1307	5·426	Turnpike road.
1268	7·142	Arable & footpath.	1308	·295	Plantation.
1269	·327	Whins, &c.	1309	·022	Waste.
1270	2·547	Arable.	1310	26·924	Arable & occupation road.
1271	4·791	Arable.			
1272	2·910	Arable, &c.	1311	24·972	Arable.
1273	·443	Houses, garden, &c. (Freuchan).	1312	53·786	Arable.
			1313	5·565	Rough pasture & whins
1274	2·330	Rough pasture & whins	1314	6·088	Arable.
1275	8·809	Arable.	1315	1·532	Arable.
1276	·525	Rough pasture.	1316	4·244	Arable.
1277	3·152	Arable.	1317	2·597	Arable.
1278	2·381	Arable.	1318	·544	Public road.
1279	2·501	Arable.	1319	3·825	Arable.
1280	3·509	House, school, garden, &c.	1320	·117	House & waste.
			1321	·548	Arable.
1281	·323	Arable.	1322	2·551	Houses, gardens, &c. (Village of Gartmore—part of).
1282	1·391	Arable.			
1283	·047	House, &c.			
1284	3·244	Arable.	1323	2·377	Houses, gardens, &c. (Village of Gartmore—part of).
1285	3·226	Arable.			
1286	3·177	Houses, gardens, &c. (Village of Gartmore—part of).	1324	1·433	Arable.
			1325	1·337	Arable.
1287	3·214	Houses, gardens, &c. (Village of Gartmore—part of).	1326	2·773	Arable.
			1327	5·298	Arable.
			1328	·144	Occupation road.
1288	·337	Occupation road.	1329	·453	Occupation road.
	13522·349	*Carried forward.*		13864·572	*Carried forward.*

No. on Plan.	Area in Acres.	Description.
	13864·572	*Brought forward.*
1330	7·619	Arable.
1331	2·701	Arable.
1332	2·689	Arable.
1333	2·400	Arable.
1334	45·050	Wood & roads.
1335	8·909	Wood.
1336	1·032	Arable.
1337	·180	Rough pasture & half of Claggans Burn.
1338	·343	Rough pasture & half of Claggans Burn.
1339	11·631	Arable.
1340	·168	Plantation.
1341	·705	Free Church Manse, &c.
1342	·196	Garden, &c.
1343	2·886	Arable.
1344	3·038	Arable.
1345	10·375	Arable.
1346	8·620	Arable.
1347	20·003	Ornamental ground.
1348	21·146	Ornamental ground.
1349	61·956	Wood.
1350	24·109	Arable.
1351	·472	Dam.
1352	·271	Pasture.
1353	12·030	Wood.
1354	33·420	Arable, part of burn, &c.
1355	1·285	Brushwood, &c.
1356	13·547	Wood.
1357	·617	Brushwood, &c.
1358	5·851	Arable.
1359	6·161	Wood.
1360	9·345	Arable.
1361	6·508	Arable.
1362	548·377	Gartrenich Moss.
1363	4·961	Arable.
1364	1·416	Marsh.
1365	3·848	Wood & half of drain.
1366	201·288	Moss.
1367	4·754	Pasture.
1368	4·277	Arable.
1369	·892	Brushwood.
1370	14·457	Pasture.
1371	·970	Brushwood.
1372	4·468	Arable.
1373	1·802	Pasture.
1374	1·514	Arable.
	14982·859	*Carried forward.*

No. on Plan.	Area in Acres.	Description.
	14982·859	*Brought forward.*
1375	3·144	Rough pasture, trees, quarry, &c.
1376	8·038	Arable & road.
1377	8·789	Arable & occupation road.
1378	·371	Houses, garden, &c. (Easterhill).
1379	·345	Arable.
1380	7·959	Arable & occupation road.
1381	11·970	Arable & occupation road.
1382	·589	Houses, garden, &c. (Barbadoes).
1383	17·978	Arable.
1384	3·076	Arable.
1385	1·507	Pasture.
1386	3·549	Arable.
1387	·096	Boathouse & garden.
1388	1·432	Pasture.
1389	6·982	Arable.
1390	7·267	Pasture.
1391	9·250	Pasture.
1392	242·779	Rough pasture & whins
1393	·394	Brushwood.
1394	10·788	Arable.
1395	13·044	Arable.
1396	·742	Wood.
1397	4·507	Rough pasture & road.
1398	·542	Wood.
1399	1·167	Wood.
1400	19·685	Arable.
1401	·318	Plantation.
1402	·243	Plantation.
1403	·861	Homestead, yards, &c. (Gartur).
1404	15·860	Arable & occupation road.
1405	33·765	Arable.
1406	11·531	Arable.
1407	1·603	Wood.
1408	20·538	Arable.
1409	12·984	Arable.
1410	·210	Wood.
1411	·622	Wood.
1412	12·933	Arable.
1413	1·323	Marsh.
1414	4·825	Wood.
1415	7·308	Arable.
1416	6·998	Wood.
	15500·771	*Carried forward.*

No. on Plan.	Area in Acres.	Description.
	15500·771	*Brought forward.*
1417	12·181	Arable.
1418	1·111	Wood.
1419	·064	Wood.
1420	4·837	Arable & occupation road.
1421	4·404	Occupation road.
1422	14·063	Arable.
1423	2·818	Wood.
1424	20·688	Arable, occupation road, &c.
1425	·943	Wood.
1426	1·917	Arable.
1427	·290	Homestead, garden, &c. (Arnvicar).
1428	·100	Wood.
1429	·300	Occupation road.
1430	·106	Rough pasture.
1431	1·592	Wood.
1432	10·047	Arable.
1433	13·820	Arable.
1434	·760	Pasture.
1435	10·822	Arable.
1436	6·936	Arable & occupation road.
1437	11·843	Arable & occupation road.
1438	1·685	Rough pasture & road.
1439	·522	Houses, garden, &c. (Offrins of Gartur).
1440	5·349	Arable.
1441	8·865	Arable.
1442	·732	Rough pasture.
1443	92·948	Moss.
1444	7·953	Meadow.
1445	3·430	Arable.
1446	·526	Rough pasture.
1447	9·890	Arable.
1448	·752	Wood.
1449	1·215	Rough pasture.
1450	14·704	Arable.
1451	39·023	Moss.
1452	3·466	Arable.
1453	5·461	Arable.
1454	3·622	Arable.
1455	5·968	Arable.
1456	1·323	Rough pasture.
1457	3·736	Arable.
1458	·092	House, &c.
1459	4·373	Arable.
	15836·048	*Carried forward.*

No. on Plan.	Area in Acres.	Description.
	15836·048	*Brought forward.*
1460	6·232	Arable & occupation road.
1461	10·102	Arable & occupation road.
1462	5·189	Arable & occupation road.
1463	3·514	Arable.
1464	·939	Homestead, garden, &c. (Whitehill).
1465	4·459	Arable.
1466	7·337	Arable.
1467	3·057	Arable.
1468	2·179	Meadow.
1469	2·770	Arable.
1470	2·075	Meadow.
1471	191·326	Moss & trees.
1472	·754	Rough pasture.
1473	7·040	Arable, occupation road, shed, &c.
1474	3·208	Arable.
1475	20·632	Arable.
1476	·434	Homestead, garden, &c. (Ballabeg).
1477	11·965	Arable.
1478	28·695	Arable.
1479	·586	Wood.
1480	·582	Wood.
1481	18·969	Arable.
1482	·033	House.
1483	25·619	Arable.
1484	·532	Wood.
1485	·895	House, smithy, garden, &c. (Dykehead).
1486	·344	Wood.
1487	·016	Lodge.
1488	2·874	Wood.
1489	·275	Nursery.
1490	·535	Garden, &c.
1491	·875	Pasture & road.
1492	1·209	Homestead, garden, &c. (Brucehill).
1493	·414	Private road.
1494	13·318	Arable.
1495	1·366	Rough pasture & trees.
1496	15·506	Arable.
1497	·234	Lodge, garden, &c.
1498	176·705	Ornamental ground, roads, &c.
1499	2·193	Wood, &c.
1500	4·645	Ornamental ground, &c.
	16415·680	*Carried forward.*

No. on Plan.	Area in Acres.	Description.
	16415·680	*Brought forward.*
1501	·680	Wood.
1501a	·300	Mansion House (Cardross).
1502	4·232	Public road.
1503	·584	Wood, &c.
1504	3·294	Garden, &c.
1505	·737	Ornamental ground.
1506	·951	Wood.
1507	·434	Offices, &c. (Cardross—part of).
1508	·572	Ornamental ground.
1509	3·280	Ornamental ground, pool, &c.
1510	17·976	Wood, roads, & pool.
1511	7·545	Wood.
1512	·915	Burial ground.
1513	17·485	Arable.
1514	70·976	Wood.
1515	·488	Marsh.
1516	7·511	Arable.
1517	·394	Rough pasture.
1518	10·527	Wood.
1519	1·481	Wood.
1520	·472	Homestead, gardens, &c. (Hilton).
1521	3·002	Arable.
1522	14·754	Arable.
1523	8·559	Wood.
1524	·198	Pasture.
1525	25·039	Arable & occupation road.
1526	1·485	Pasture.
1527	·388	Garden, &c.
1528	1·081	Ornamental ground.
1529	2·298	Wood, roads, &c.
1530	17·494	Arable.
1531	5·658	Wood & half of burn.
1532	·492	Rough pasture & half of burn.
1533	7·995	Arable.
1534	14·396	Arable.
1535	·147	Arable.
1536	7·677	Arable.
1537	·320	Rough pasture.
1538	1·767	Public road.
1539	2·311	Pasture.
1540	12·296	Arable.
1541	16·285	Arable.
1542	11·048	Arable.
1543	·078	House, garden, &c.
	16721·282	*Carried forward.*

No. on Plan.	Area in Acres.	Description.
	16721·282	*Brought forward.*
1544	39·841	Arable & occupation road.
1545	15·032	Arable.
1546	10·165	Arable.
1547	17·174	Arable.
1548	10·259	Arable.
1549	5·570	Arable.
1550	22·801	Arable.
1551	51·410	Arable & half of burn.
1552	16·603	Arable & half of drain.
1553	13·885	Arable.
1554	16·995	Arable.
1555	10·959	Arable.
1556	8·025	Arable.
1557	9·713	Arable.
1558	14·554	Arable.
1559	1·037	Pasture.
1560	2·498	Arable.
1561	8·260	Arable.
1562	1·367	Pasture.
1563	·263	Homestead, garden, &c.
1564	2·137	Public road.
1565	7·871	Arable & ruin.
1566	1·761	Pasture.
1567	·074	House, shed, & garden
1568	4·917	Arable, road, &c.
1569	·086	House, garden, &c.
1570	3·504	Arable.
1571	·034	House & shed.
1572	·394	Pasture & road.
1573	·035	House.
1574	8·998	Arable & occupation road.
1575	1·155	Pasture.
1576	21·836	Arable, occupation road, &c.
1577	·244	Rough pasture.
1578	1·093	Pasture.
1579	8·655	Arable.
1580	22·137	Arable & occupation road.
1581	13·848	Arable.
1582	1·316	Pasture.
1583	27·926	Arable.
1584	1·849	Pasture.
1585	16·963	Arable.
1586	40·158	Arable & occupation road.
1587	6·043	Arable.
1588	·784	Arable.
	17191·511	*Carried forward.*

No. on Plan.	Area in Acres.	Description.
	17191·511	*Brought forward.*
1589	·216	Arable.
1590	·916	Homestead, garden, &c. (Easter Poldar).
1591	·443	Garden, &c.
1592	·476	Plantation, &c.
1593	1·622	Arable, &c.
1594	·064	Offices (Poldar House —part of).
1595	·442	Occupation road, &c.
1596	1·018	Poldar House, orchard, &c.
1597	6·264	Arable & trees.
1598	1·028	Occupation road.
1599	1·712	Arable.
1600	2·163	Pasture.
1601	7·869	Arable.
1602	2·043	Wood & half of Claggans Burn.
1603	6·435	Arable.
1604	4·056	Arable & half of Claggans Burn.
1605	·178	Old dam.
1606	1·070	Homestead, garden, &c. (Claggan).
1607	16·560	Arable & occupation roads.
1608	8·168	Arable.
1609	16·408	Arable, half of Claggans Burn, &c.
1610	5·677	Arable.
1611	1·932	Arable.
1612	·272	Arable.
1613	1·314	Arable & occupation road.
1614	·448	Homestead, garden, &c. (Wester Third).
1615	3·130	Parish road.
1616	·921	Plantation.
1617	13·250	Arable.
1618	11·046	Arable.
1619	10·043	Arable.
1620	·252	Pasture.
1621	·104	Waste.
1622	10·466	Arable.
1623	13·424	Arable & pool.
1624	11·136	Arable.
1625	1·850	Wood.
1626	·174	Pasture & trees.
1627	6·808	Arable.
	17362·909	*Carried forward.*

No. on Plan.	Area in Acres.	Description.
	17362·909	*Brought forward.*
1628	4·426	Arable & occupation road.
1629	·645	Homestead, garden, &c. (Baad).
1630	5·892	Arable.
1631	·656	Rough pasture & trees.
1632	1·610	Rough pasture.
1633	·337	House, garden, &c.
1634	37·014	Arable.
1635	3·223	Kelty Water (half of).
1636	5·302	Arable.
1637	3·791	Arable.
1638	1·832	Pasture.
1639	2·379	Public road.
1640	46·294	Moss.
1641	1·682	Arable.
1642	11·934	Arable.
1643	1·064	Pasture.
1644	3·650	Arable.
1645	4·515	Arable.
1646	1·406	Pasture.
1647	22·708	Arable.
1648	·170	Houses, &c.
1649	·338	Arable.
1650	·042	Pasture.
1651	6·703	Arable & occupation road.
1652	2·328	Arable.
1653	·122	Houses & garden.
1654	56·524	River Forth (half of).
1655	·212	Houses, garden, &c.
1656	9·675	Arable & occupation road.
1657	1·246	Pasture.
1658	4·796	Arable & occupation road.
1659	·133	Houses, garden, &c.
1660	5·699	Arable & occupation road.
1661	8·055	Arable.
1662	1·492	Pasture.
1663	·081	Ruin & garden.
1664	10·282	Arable & occupation road.
1665	·026	House.
1666	·074	House & garden.
1667	1·100	Pasture.
1668	13·859	Arable & occupation road.
1668a	·900	Pasture.
	17647·126	*Carried forward.*

No. on Plan.	Area in Acres.	Description.
	17647·126	*Brought forward.*
1669	1·063	Pasture.
1670	2·695	Arable & occupation road.
1671	·682	Homestead, garden, &c. (Faraway).
1672	3·029	Pasture.
1673	7·482	Arable.
1674	·874	Pasture.
1675	·146	Wood.
1676	·711	Stackyard, homestead, garden, &c. (Wester Poldar).
1677	6·819	Arable.
1678	·887	Pasture.
1679	45·576	Arable, occupation road, &c.
1680	·248	Pasture.
1681	9·899	Arable.
1682	34·042	Arable & part of burn.
1683	1·787	Pasture.
1684	2·245	River Teith (part of).
1685	1·124	Pasture, slopes, &c.
1686	·415	Pasture, footpath, &c.
1687	·063	Weir (part of).
1688	·105	Sluice house (Glasgow Corporation Water Works).
1689	9·629	Arable.
1690	·308	Slope.
1691	4·825	Ornamental ground, road, &c.
1692	·178	Houses & gardens.
1693	5·512	Arable.
1694	·160	Occupation road.
1695	1·687	Arable.
1696	·829	Homestead, garden, &c. (Easter Dullater).
1697	2·795	Rough pasture, whins, &c.
1698	7·483	Arable & part of burn.
1699	5·169	Arable & part of burn.
1700	·628	Rough pasture, &c.
1701	1·681	Pasture, slope, &c.
1702	4·894	Rough pasture & sheep ree.
1703	3·849	Rough pasture, slopes, &c.
1704	·113	Wood.
1705	1·416	Pasture, trees, &c.
1706	2·016	Parish road.
	17820·190	*Carried forward.*

No. on Plan.	Area in Acres.	Description.
	17820·190	*Brought forward.*
1707	4·999	Arable & part of burn.
1708	1·110	Rough pasture, whins, &c.
1709	27·576	Rough pasture & part of burn.
1710	·259	Dam.
1711	40·955	Rough pasture & part of burn.
1712	·230	Slope.
1713	38·797	Wood & streams.
1714	·969	Wood.
1715	5·824	Wood & burn.
1716	6·600	Rough pasture.
1717	2·368	Wood.
1718	1·534	Rough pasture.
1719	1·057	Wood.
1720	1·807	Arable.
	17954·275	Area of the numbered part of the Parish drawn principally on the 25·344-inch scale

THE UNNUMBERED PART OF THE PARISH.

5095·929	Land.
472·525	Loch Venachar (part of)
60·325	Loch Drunkie.
16·455	Lochan Balloch.
5645·234	Area of the unnumbered part of the Parish drawn principally on the 6-inch scale.
17954·275	See above.
23599·509	Total Area of the Parish of Port of Monteith, in the County of Perth

RECAPITULATION FOR THE PH.

22159·231	Land.
1361·214	Water.
79·064	Public roads.
23599·509	Total Area of the Parish of Port of Monteith, in the County of Perth

INDEX TO PLACES

IN THE

PARISH OF PORT OF MONTEITH.

COUNTY OF PERTH.

Name of Place.	No. of Sheet.		Descriptive Remarks.
	6-inch scale.	25·344-inch scale.	
Auchrig	CXXIII.	12	A farmsteading.
Auchyle	,,	16	A farmsteading.
Auchinsalt	CXXIV.	14	A farmsteading.
Arntamie	CXXX.	2	An old steading.
Auchyle	,,	2	A farmsteading.
Arnmach	,,	2	A wooded peninsula.
Arnvicar	,,	11	A farmsteading.
Bealach nam Beitheag	CXXIII.		A pass.
Beinn Liath	,,		A hill feature.
Beinn Dearg	,,		A hill feature.
Ballagline	,,	16	A farmsteading.
Ballabeg	,,	16	A farmsteading.
Ballanucater	CXXIV.	13	A farmsteading.
Bruachour	,,	13	A dwelling house.
Bigram	CXXX.	4	A farmsteading.
Blairhoyle	,,	4	A mansion house.
Bridgend	,,	5	A dwelling house.
Blaircessnock	,,	8	A farmsteading.
Ballingrue	,,	8	A farmsteading.
Boat House	,,	10	A dwelling house.
Ballabeg	,,	12	A farmsteading.
Brucehill	,,	12	A dwelling house.
Burial Ground (private)	,,	12	
Baad	,,	13	A farmsteading.
Broadleton	CXXXI.	2	A public house.
Camp	CXXIII.		
Culnagreine	,,		A dwelling house.
Creag a' Bhacain	,,		A precipitous rock.
Craig of Port	,,	15	A hill.
Craigterson	,,	15	A hill.
Castle of Rednock	,,	16	A farmsteading.
Castle (site of)	CXXIV.	9	
Cassafuir	,,	13	A farmsteading.
Church	CXXX.	3	
Castle (in ruins)	,,	3	
Carse of Shannochill)	,,	5	A farmsteading.
Church (quoad sacra)	,,	9	
Cardross	,,	12	A mansion house.
Cardross Bridge		12	

Name of Place.	No. of Sheet. 6-inch scale.	No. of Sheet. 25·344-inch scale.	Descriptive Remarks.
Claggan	CXXX.	13	A farmsteading.
Claggans Burn	,,	13	
Calziemuck	CXXXI.	1	A dwelling house.
Dun na Beinne	CXXIII.		A hill.
Dykehead	CXXX.	12	Dwelling houses.
Dunaverig	CXXXI.	1	A farmsteading.
Damside	,,	1	A dwelling house.
Easter Dullater	CXXIII.	4	A farmsteading.
Eas Gobhain	,,	4	A river.
Easter Lennieston	CXXIV.	13	A farmsteading.
Earn	,,	13	A farmsteading.
Easterhill	CXXX.	10	A farmrteading.
Easter Tarr	CXXXI.	1	A farmsteading.
Easter Borland	,,	2	A farmsteading.
Easter Poldar	,,	10	A farmsteading.
Freuchan	CXXX.	9	A farmsteading.
Free Church	,,	9	
Flanders Hill	CXXXI.	5	
Flanders Moss	,,	5	
Faraway	,,	13	A farmsteading.
Gleann Ban	CXXIII.		A small valley or glen.
Glasgow Corporation Water Works.	,,	4	Sluice house, &c.
Glenhead	,,	16	A farmsteading.
Grahamston	CXXX.	4	A dwelling house.
Gartrenich	,,	6	A farmsteading.
Gartartan Castle	,,	9	
Gartmore	,,	9	A village.
Gartmore House	,,	9	
Gartartan	,,	9	A farmsteading.
Gartrenich Moss	,,	10	
Gartur	,,	11	A farmsteading.
Goodie Water	CXXXI.	1	
Hammersmith	CXXIII.	16	Dwelling houses.
Hilton	CXXX.	12	A farmsteading.
Invertrosachs	CXXIII.		A mansion house.
Inchmahoy (in ruins)	CXXX.	3	An old steading.
Inch Talla	,,	3	An island.
Inchmahome	,,	3	An island.
Inchie	,,	4	A farmsteading.
Knockmally	CXXIII.	15	A hill.
Keir Hill	CXXX.	8	
Kelty Water	,,	13	
Keirhead	CXXXI.	1	Dwelling houses.

Name of Place.	No. of Sheet. 6-inch scale.	No. of Sheet. 25·344-inch scale.	Descriptive Remarks.
Loch Venachar	CXXIII.		
Loch Drunkie	,,		
Lochan Balloch	,,	12	
Letter Hill	,,	12	
Letter	,,	12	A farmsteading.
Loch Letter	,,	12	
Laurencefield	,,	16	A farmsteading.
Letter Muir	CXXIV.	9	
Loch Rusky	,,	9	
Lennieston Muir	,,	9	
Loch Dow	,,	9	
Lake of Monteith	CXXX.	3	
Loch Macanrie	,,	6	
Lochend	,,	8	Dwelling houses.
Lower Tarr	CXXXI.	1	A farmsteading.
Littlemill Burn	,,	2	
Monteith Hills	CXXIII.		
Muirhouse	,,	12	A public house.
Mondowie	,,	15	A farmsteading.
Monievreckie	CXXX.	2	A farmsteading.
Malling	,,	2	A farmsteading.
Manse	,,	3	
Morrison's Croft	,,	4	A dwelling house.
Mound	,,	7	
Milton of Cardross	,,	8	A farmsteading.
Manse	,,	9	
Mid Borland	CXXXI.	2	A farmsteading.
Nether Glenny	CXXIII.	15	A farmsteading.
Nun's Hill	CXXX.	3	
New Grahamston	,,	4	A dwelling house.
Nether Shannochill	,,	6	A farmsteading.
Newton	CXXXI.	1	A farmsteading.
Over Glenny	CXXIII.	15	A farmsteading.
Oatlands	,,	16	A dwelling house.
Over Shannochill	CXXX.	6	A farmsteading.
Old Burial Ground	,,	6	
Offrins of Gartur	,,	11	A farmsteading.
Portend	,,	3	A farmsteading.
Port of Monteith Inn	,,	3	
Port	,,	3	The ancient landing place on the Lake of Monteith.
Priory (in ruins)	,,	3	
Pendicles of Callamoon Moss	,,	16	Dwelling houses.
Pollabay	CXXXI.	1	A farmsteading.
Pendicles of Wester Poldar	,,	9	Dwelling houses.
Poldar Bridge (Suspension)	,,	9	
Poldar House	,,	10	
Rinaclach	CXXIII.	16	A farmsteading.

Name of Place.	No. of Sheet. 6-inch scale.	No. of Sheet. 25·344-inch scale.	Descriptive Remarks.
Rednock Mill	CXXIII.	16	A farmsteading.
Rusky Burn	CXXIV.	13	
Rednock	CXXX.	4	A mansion house.
River Forth	,,	11	
Ruskie Mill (corn)	CXXXI.	1	
Stonefield	CXXX.	2	Dwelling houses.
Stable Point	,,	3	A point of land on the Lake of Monteith.
Tiabairt na Reil	CXXIII.		A spring.
Tombae	,,	15	A hill.
Tower	,,	16	
Tomagarrow	CXXX.	5	An old cottage.
Union	CXXIV.	14	A farmsteading.
Upper Tarr	CXXXI.	1	A farmsteading.
Vault	CXXX.	3	
Vault	,,	3	
West Dullater	CXXIII.		A dwelling house.
Wester Lennieston	CXXIV.	13	A farmsteading.
Whitehill	CXXX.	11	A farmsteading.
Wester Third	,,	13	A farmsteading.
Wester Borland	CXXXI.	2	A farmsteading.
Ward of Goodie	,,	2	A farmsteading.
Wester Poldar	,,	13	A farmsteading.

25

ORDNANCE SURVEY OF SCOTLAND.

BOOK OF REFERENCE TO THE PLAN

OF THE

PARISH OF PORTREE

(ISLAND OF SKYE),

IN THE

COUNTY OF INVERNESS.

CONTAINING 58974·628 ACRES.

COLONEL A. C. COOKE, C.B., R.E.,

DIRECTOR-GENERAL OF THE ORDNANCE SURVEYS.

LONDON:

PRINTED BY GEORGE E. EYRE AND WILLIAM SPOTTISWOODE,

PRINTERS TO THE QUEEN'S MOST EXCELLENT MAJESTY.

FOR HER MAJESTY'S STATIONERY OFFICE.

1878.

Price One Shilling and Sixpence.

[7412.—50. —7/78.]

ORDNANCE SURVEY OF SCOTLAND

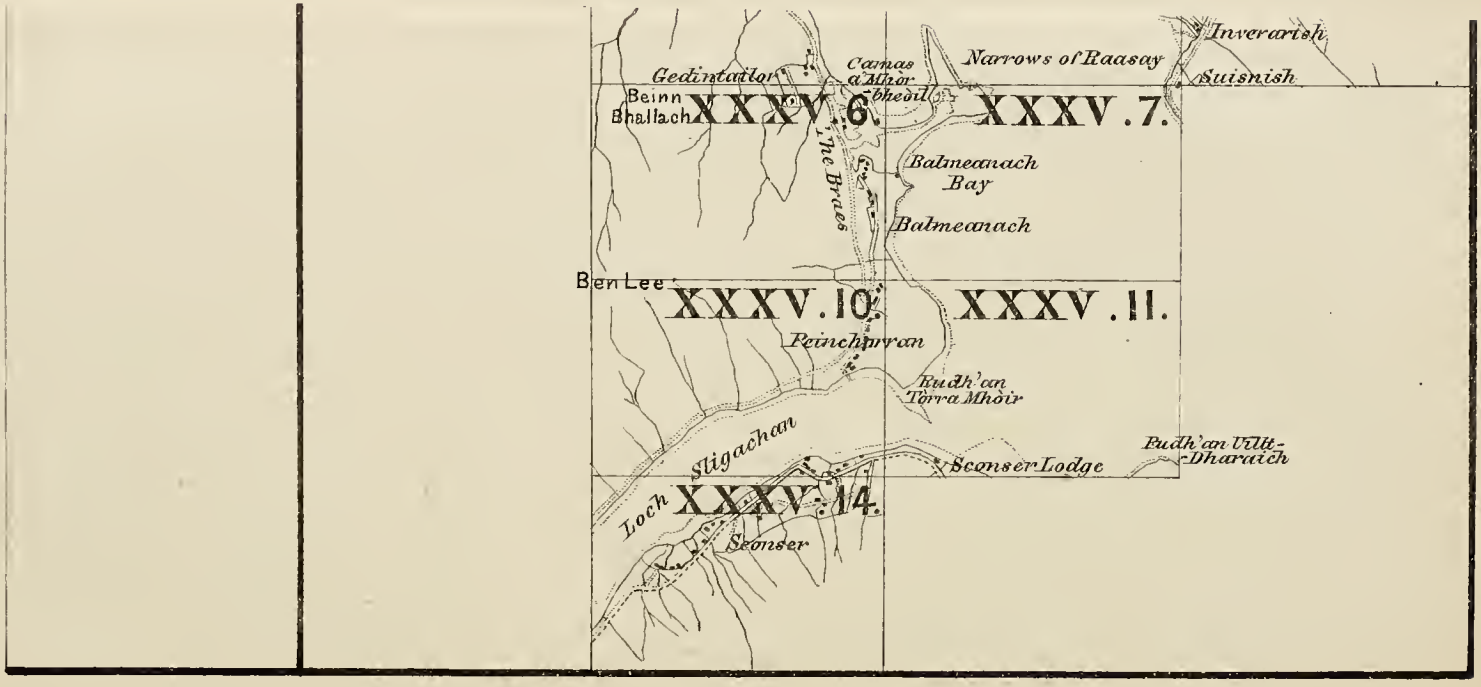

The $\frac{1}{2500}$ scale Survey of this Parish does not extend beyond the limits exhibited above.

EXPLANATORY REMARKS.

The scale of the Parish Plans is the 1-2500th of the actual length on the ground, and is equal to 25·344 inches to a mile, or 3·157 chains to an inch, which is very approximately equal to one square inch to one acre, the square of 1·0018 inch being equal to one acre.

The length of each sheet is 1½ miles, and the width 1 mile, the area of each sheet is therefore 960 acres.

Each enclosure has a reference number to the area which is given in this Book.

The Braces (ʃ) on the plans are to indicate that the spaces so braced are included under the same reference number.

The Altitudes in feet above the Mean Level of the Sea are written thus—31·4.

The Scale of the Plans of the County is 6 inches to a mile, and each sheet contains the same area as 16 sheets of the Parish Plans. There is therefore a double reference number to each sheet, as VI. 9., the Roman Numerals referring to the County Plans, the Arabic Figures to the Parish Plans.

The dimensions of the sheets on the Six-inch scale being four miles by six miles the area is twenty-four square miles, equal to 15,360 acres.

The following are the characters employed on the Ordnance Plans on the Scales of 1–2500, and 6 inches to a mile :—

County Names	C	Hundreds or Wards	W
Parishes	P	Townships	T
Extra Parochial	E	Division of Townships	T

Antiquities ..... ROMAN / Druidical or Saxon / Norman or Subsequent

The descriptions of the boundaries are shown by the following initials :—

Centre of Stream	*C.S.*	Centre of Fence	*C.F.*
Centre of Road	*C.R.*	Top of Cop	*T.C.*
Side of Stream or Drain	*S.S.* or *S.D.*	Centre of Wall	*C.W.*
Root of Hedge	*R.H.*	Defaced	*Def.*
Face of Wall	*F.W.*	Track of Stream	*T.S.*

Undefined ..... *Und.*

Where a change occurs in the boundaries, the symbol [o—o] is used to show the part at which the change takes place.

N.B.—To convert Decimal Fractions of an Acre into Roods and Perches, multiply the decimal first by 4 and then by 40, preserving the same number of decimals in the product.

Examples—

			Acres.				Acres.
			633·357				527·013
			4				4
			1·428				·052
			40				40
A.	R.	P.	17·120	A.	R.	P.	2·080
633	1	17		527	0	2	

TABLE

FOR CONVERTING DECIMAL PARTS OF AN ACRE INTO ROODS AND PERCHES.

Perch.	0 Rood.	1 Rood.	2 Roods.	3 Roods.	Perch.	0 Rood.	1 Rood.	2 Roods.	3 Roods.
0	·000	·250	·500	·750	21	·131	·381	·631	·881
1	·006	·256	·506	·756	22	.137	·387	·637	·887
2	·012	·262	·512	·762	23	·144	·394	·644	·894
3	·019	·269	·519	·769	24	·150	·400	·650	·900
4	·025	·275	·525	·775	25	·156	·406	·656	·906
5	·031	·281	·531	·781	26	·162	·412	·662	·912
6	·037	·287	·537	·787	27	·169	·419	·669	·919
7	·044	·294	·544	·794	28	·175	·425	·675	·925
8	·050	·300	·550	·800	29	·181	·431	·681	·931
9	·056	·306	·556	·806	30	·187	·437	·687	·937
10	·062	·312	·562	·812	31	·194	·444	·694	·944
11	·069	·319	·569	·819	32	·200	·450	·700	·950
12	·075	·325	·575	·825	33	·206	·456	·706	·956
13	·081	·331	·581	·831	34	·212	·462	·712	·962
14	·087	·337	·587	·837	35	·219	·469	·719	·969
15	·094	·344	·594	·844	36	·225	·475	·725	·975
16	·100	·350	·600	·850	37	·231	·481	·731	·981
17	·106	·356	·606	·856	38	·237	·487	·737	·987
18	·112	·362	·612	·862	39	·244	·494	·744	·994
19	.119	·369	·619	·869	40	·250	·500	·750	1·000
20	·125	·375	·625	·875					

PARISH OF PORTREE
(ISLAND OF SKYE),

IN THE

COUNTY OF INVERNESS.

No. on Plan.	Area in Acres.	Remarks.	No. on Plan.	Area in Acres.	Remarks.
1	2·750	Rough pasture.	30	1·056	Water.
2	2·176	Pasture and house.	31	2·098	Houses, gardens, &c.
3	·152	Pasture.	32	·451	Water.
4	1·362	Pasture.	33	2·319	Houses, gardens, &c.
5	·939	Rough pasture.	34	1·196	Pasture and garden.
6	2·920	Arable, heathy pasture, &c.	35	·874	Pasture.
			36	3·652	Road.
7	2·359	Arable, heathy pasture, &c.	37	5·946	Arable, moss, &c.
			38	1·774	Arable.
8	4·337	Arable, heathy pasture, &c.	39	1·066	Arable.
			40	1·374	Rough pasture.
9	·599	Water.	41	12·899	Arable and rough pasture.
10	1·565	Arable, heathy pasture, &c.	42	2·717	River (part of).
11	1·400	Arable, houses, &c.	43	19·509	Wood.
12	2·435	Arable, heathy pasture, &c.	44	2·151	Arable and trees.
			45	·545	House, garden, &c.
13	2·385	Arable, rough pasture, &c.	46	1·770	Arable and trees.
			47	·852	Houses, garden, &c.
14	·229	Houses, arable, &c.	48	3·308	Arable.
15	·363	Arable.	49	2·172	Pasture and house.
16	2·453	Arable, rough pasture, &c.	50	·200	Wood.
			51	1·894	Rough pasture, trees, &c.
17	·202	House, garden, &c.			
18	·250	Arable.	52	·680	Wood.
19	·349	Arable.	53	1·353	Garden.
20	·814	Arable.	54	1·380	Pasture and wood.
21	·351	Houses, garden, &c.	55	2·523	Pasture.
22	·163	Arable.	56	4·849	Arable and wood.
23	1·079	Arable.	57	·791	Wood.
24	3·526	Arable, rough pasture, &c.	58	1·357	Houses, garden, &c.
			59	17·193	Arable and rough pasture.
25	3·401	Arable, rough pasture, &c.	60	13·707	Arable.
26	·350	Arable.	61	3·451	Rough pasture and pasture.
27	·118	Pasture.			
28	·604	Arable.	62	5·399	Arable and rough pasture.
29	·963	Arable.			

No. on Plan.	Area in Acres.	Remarks.	No. on Plan.	Area in Acres.	Remarks.
63	4·775	Arable and rough pasture.	102	·470	Tidal water.
64	15·423	Arable and rough pasture.	103	4·281	Houses, rough pasture, &c.
65	·901	Pasture, house, &c.	104	1·464	Wood, rough pasture, &c.
66	·800	House, garden, &c.	105	·758	Garden.
67	7·398	Arable and rough pasture.	106	9·111	Arable.
68	18·623	Arable.	107	2·369	Arable and rough pasture.
69	1·564	Wood.	108	9·650	Arable, rough pasture, &c.
70	3·700	Arable.	109	52·922	Heathy and rough pasture.
71	1·897	Wood.	110	·643	Pasture.
72	3·425	Houses, wood, &c.	111	11·377	Arable and rough pasture.
73	·672	Wood and rough pasture.	112	1·143	Pasture.
74	12·130	Arable.	113	1·096	Pasture.
75	4·106	Pasture, houses, &c.	114	2·026	Pasture, &c.
76	1·395	Wood.	115	156·133	Heathy and rough pasture, &c.
77	·523	Wood.	116	11·664	Pasture and rough pasture.
78	10·992	Pasture.	117	·906	Houses, garden, &c.
79	·580	Arable.	118	2·296	Pasture.
80	·663	Arable.	119	1·035	Pasture.
81	3·533	Arable and rough pasture.	120	6·872	Pasture.
82	2·238	Arable, rough pasture, &c.	121	16·097	Arable, rough pasture, &c.
83	3·402	Arable, &c.	122	5·501	Pasture.
84	37·715	Wood, heathy pasture, &c.	123	12·198	Pasture and heathy pasture.
85	26·800	Heathy and rough pasture.	124	·269	Pasture.
86	2·327	Pasture, houses, &c.	125	·476	Pasture.
87	·299	Arable.	126	4·412	Pasture.
88	5·180	Pasture and houses.	127	·176	Rough pasture.
89	·269	Pasture and water.	128	1·831	Pasture.
90	2·332	River (part of).	129	6·369	Pasture.
91	·146	Arable.	130	7·692	Pasture.
92	·295	Arable.	131	1·091	Pasture.
93	·400	Mill pond.	132	1·459	Rough pasture.
93a	1·778	Arable, houses, &c.	133	·339	Rough pasture.
94	3·160	Arable, &c.	134	2·634	Rough pasture.
95	·390	Arable.	135	2·016	Rough pasture.
96	3·036	Arable, rough pasture, &c.	136	12·688	Rough pasture, &c.
97	1·218	Arable, rough pasture, &c.	137	·257	House and pasture.
98	3·350	Arable.	138	·724	Pasture.
99	2·602	Arable and rough pasture.	139	23·338	Arable, rough pasture, &c.
100	3·288	Arable and rough pasture.	140	18·071	Arable, rough pasture, &c.
101	1·783	Houses, wood, &c.	141	·623	Rough pasture.

No. on Plan.	Area in Acres.	Remarks.	No. on Plan.	Area in Acres.	Remarks.
142	2·132	Rough pasture.	188	1·050	Pasture.
143	1·052	Rough pasture.	189	·126	Arable.
144	5·553	Road.	190	·176	Pasture.
145	3·271	Pasture.	191	12·704	Rough pasture, &c.
146	1·534	Pasture.	192	2·033	Tidal water.
147	1·212	Pasture.	193	1·162	Rough pasture.
148	1·035	Pasture.	194	1·142	Rough pasture.
149	·329	Pasture.	195	1·277	Rough pasture.
150	2·453	Pasture, &c.	196	2·132	Pasture.
151	·412	Pasture.	197	1·043	Graveyard.
152	4·458	Houses, wood, garden, &c.	198	8·005	Wood, rough pasture, &c.
153	1·565	Arable and rough pasture.	199	·902	Arable, houses, &c.
154	1·889	Arable and rough pasture.	200	1·938	Heathy and rough pasture, &c.
155	1·561	Arable and rough pasture.	201	·307	Arable.
156	1·348	Arable.	202	·456	Arable.
157	1·362	Arable.	203	·732	Arable.
158	1·337	Arable.	204	1·328	Arable.
159	1·298	Arable.	205	·806	Arable.
160	·861	Arable.	206	1·368	Rough pasture (high water islands).
161	6·312	Arable.	207	1·026	Arable, houses, &c.
162	·138	Ornamental ground, house, &c.	208	·707	Arable.
163	·578	Arable, &c.	209	·640	Arable.
164	1·457	Arable.	210	·375	Arable.
165	1·488	Arable, rough pasture, &c.	211	·497	Arable.
166	·416	Houses, arable, &c.	212	·648	Arable.
167	·301	House, arable, &c.	213	2·497	Arable and rough pasture.
168	1·138	Arable.	214	·832	Arable.
169	1·015	Arable.	215	1·576	Arable.
170	·297	Houses and arable.	216	175·992	Rough and heathy pasture, &c.
171	1·288	Arable and houses.	217	2·055	Arable.
172	2·286	Arable, house, &c.	218	1·079	Arable, rough pasture, &c.
173	1·131	Arable, houses, &c.	219	·774	Arable, rough pasture, &c.
174	1·602	Arable, house, &c.	220	24·057	Rough pasture, &c.
175	·884	Arable, pasture, &c.	221	2·109	Arable.
176	·935	Arable, house, &c.	222	12·556	Arable, rough pasture, &c.
177	·848	Arable and house.	223	3·102	Pasture.
178	1·608	Arable, houses, &c.	224	3·557	Pasture.
179	·853	Arable, house, &c.	225	2·314	Pasture.
180	·992	Arable, house, &c.	226	1·505	Pasture.
181	·868	Arable and house.	227	6·186	Arable.
182	·940	Arable, house, &c.	228	3·175	Pasture.
183	1·157	Arable, house, &c.	229	5·586	River (part of).
184	2·306	Pasture.	230	9·215	Arable and rough pasture.
185	6·394	Arable, pasture, &c.			
186	1·024	Pasture.			
187	1·772	Pasture.			

No. on Plan.	Area in Acres.	Remarks.
231	8·013	Arable.
232	4·188	Pasture.
233	2·671	Pasture.
234	3·390	House, pasture, &c.
235	9·207	Arable, rough pasture, &c.
236	·578	Garden.
237	6·474	Arable, rough pasture, &c.
238	1·582	Pasture.
239	·361	Pasture and house.
240	2·031	Pasture.
241	8·486	Arable and rough pasture.
242	14·805	Tidal water.
243	3·024	Arable.
244	3·286	Arable, rough pasture, &c.
245	2·598	Arable, rough pasture, &c.
246	3·258	Arable, house, &c.
247	3·507	Arable, houses, &c.
248	3·464	Arable, houses, &c.
249	4·281	Arable, rough pasture, &c.
250	2·080	Arable.
251	1·639	Houses, garden, &c.
252	3·692	Pasture, house, &c.
253	2·233	Arable.
254	2·820	Arable.
255	·909	Arable.
256	3·390	Arable.
257	4·291	Arable.
258	3·075	Arable.
259	3·401	Arable.
260	·856	Arable.
261	2·112	Arable.
262	1·752	Arable.
263	1·468	Arable.
264	·418	Houses, garden, &c.
265	·269	Arable.
266	·138	House, garden, &c.
267	·266	Houses and stackyard.
268	·249	Houses and stackyards.
269	3·427	Pasture.
270	·278	Arable.
271	1·198	Arable.
272	2·936	Arable and rough pasture.
273	5·490	Arable.
274	2·177	Heathy pasture.
275	1·428	Druim Loch.
276	1·189	Loch.
277	·135	Arable.
278	9·339	Arable, rough pasture, &c.
279	·185	Stackyard.
280	·207	Pasture.
281	·684	Pasture.
282	3·020	Arable, rough pasture, &c.
283	5·193	Arable, rough pasture, &c.
284	2·399	Arable and heathy pasture.
285	1·119	Rough pasture.
286	4·849	Heathy pasture and arable.
287	4·119	Arable, rough pasture, &c.
288	2·167	Arable, heathy pasture, &c.
289	2·311	Arable and heathy pasture.
290	76·823	Heathy and rough pasture, &c.
291	1·717	Arable.
292	·947	Arable.
293	·893	Arable, pasture, &c.
294	·298	Road.
295	·138	Houses and stackyard.
296	3·431	Arable.
297	4·152	Arable, rough pasture, &c.
298	1·471	Arable.
299	6·305	Arable, rough pasture, &c.
300	5·936	Arable, rough pasture, &c.
301	5·020	Arable, rough pasture, &c.
302	1·364	Arable.
303	·746	Heathy pasture.
304	·970	Pasture.
305	·996	Arable.
306	1·284	Arable, house, &c.
307	3·916	Arable, rough pasture, &c.
308	3·916	Arable.
309	·245	Arable.
310	·179	Arable.

No. on Plan.	Area in Acres.	Remarks.
311	1·564	Arable, houses, &c.
312	1·969	Arable, houses, &c.
313	1·521	Arable, rough pasture, &c.
314	1·258	Houses, rough pasture, &c.
315	1·654	Arable.
316	1·926	Arable.
317	·612	Arable.
318	·281	Arable.
319	3·806	Arable and heathy pasture.
320	5·621	Arable and heathy pasture.
321	13·616	Arable, rough pasture, &c.
322	2·239	Arable and rough pasture.
323	·670	Arable.
341	4·463	Arable.
342	·239	House, gardens, &c.
343	2·150	Arable and rough pasture.
344	·867	Arable and heathy pasture.
345	1·859	Arable.
346	24·052	Arable, rough pasture, &c.
347	·937	Arable and houses.
348	1·044	Pasture.
349	6·546	Road.
350	1·917	Arable.
395	8·631	Arable, rough pasture, &c.
396	2·439	Heathy pasture.
397	20·298	Arable, rough pasture, &c.
398	1·122	Arable.
399	·156	Arable.
400	·185	Arable.
401	8·359	Arable.
402	5·723	Arable, houses, &c.
403	·177	Arable.
404	·116	Arable.
405	·587	Arable.
406	·161	Arable.
407	3·040	Arable.
408	·272	Arable.
409	2·788	Arable.
410	·858	Arable, houses, &c.
411	·770	Houses, arable, &c.
412	2·425	Arable.
413	7·741	Arable, &c.
414	·206	Houses, pasture, &c.
415	·220	Houses and pasture.
416	8·053	Arable, houses, &c.
417	3·050	Arable and houses.
417a	2·796	Arable.
418	9·016	Arable.
419	2·737	Arable, rough pasture, &c.
420	28·507	Arable, pasture, &c.
421	·638	Loch.
422	3·913	Rough pasture.
423	·361	Houses, arable, &c.
424	·580	Houses, gardens, &c.
425	·308	Houses, garden, &c.
426	·407	Houses, stackyards, &c.
427	·407	Houses, arable, &c.
428	2·086	Arable, houses, &c.
429	·800	Arable.
430	·866	Arable.
431	·850	Arable.
432	·723	Arable.
433	·454	Arable and house.
434	·475	Arable, house, &c.
435	·488	Arable, house, &c.
436	·388	Arable, &c.
437	·461	Arable, &c.
438	·906	Arable, house, &c.
439	1·230	Arable, house, &c.
440	3·657	Arable and moss.
441	3·467	Arable and moss.
442	5·577	Arable and moss.
443	7·012	Arable, houses, &c.
444	4·904	Arable.
445	2·513	Arable.
446	2·338	Arable.
447	2·258	Arable.
448	1·965	Arable.
449	5·667	Arable.
450	2·402	Arable.
451	2·154	Arable.
452	5·564	Arable.
453	5·320	Arable.
454	5·986	Arable and moss.
455	47·517	Arable and pasture.
456	1·730	Arable, &c.
457	2·003	Arable, &c.
458	1·088	Arable, &c.
459	·158	Rough pasture.
460	·167	Rough pasture and house.

No. on Plan.	Area in Acres.	Remarks.
461	1·197	Pasture and trees.
462	1·548	Houses, garden, &c.
463	·214	Arable.
464	3·035	Arable, houses, &c.
465	8·459	Arable, houses, &c.
466	6·803	Arable, houses, &c.
466a	3·892	Arable.
467	6·107	Arable, &c.
467a	5·443	Arable.
468	16·237	Arable, houses, &c.
469	·178	House and yard.
470	·170	Houses, arable, &c.
471	38·523	Arable, houses, &c.
472	4·005	Road.
473	2·731	Arable, house, &c.
474	3·232	Arable, &c.
475	3·577	Arable.
476	2·318	Arable, house, &c.
477	2·723	Arable, houses, &c.
478	2·880	Arable, house, &c.
479	3·272	Arable, houses, &c.
480	2·666	Arable, &c.
481	2·706	Arable, &c.
482	6·109	Arable, houses, &c.
483	2·613	Arable, house, &c.
484	3·046	Arable, &c.
485	2·802	Arable, house, &c.
486	5·634	Arable, houses, &c.
487	2·708	Arable.
488	4·175	Arable, houses, &c.
	1903·016	

RECAPITULATION.

1849·258	Land.
20·054	Roads.
16·396	Water.
17·308	Tidal water.
1903·016	Area of the numbered part of the Parish, in the Isle of Skye.

ISLAND OF RAASAY.

324	5·430	Pasture.
325	·347	Water.
326	·584	Water.
327	19·389	Arable, rough pasture, &c.
328	·604	Rough pasture.
329	10·433	Arable and rough pasture.
330	2·752	Rough pasture, &c.
331	11·539	Arable.
332	18·295	Wood, &c.
333	15·759	Heathy pasture, &c.
334	1·308	Rough pasture.
335	1·523	Rough pasture.
336	28·515	Heathy pasture, &c.
337	·783	Wood.
338	7·087	Pasture.
339	9·695	Wood.
340	1·645	House and garden.
351	27·415	Heathy pasture and wood.
352	12·154	Pasture, &c.
353	·671	Wood.
354	1·285	Rough pasture, &c.
355	10·438	Arable and wood.
356	2·499	Wood.
357	3·428	Houses, garden, &c.
358	·687	Ornamental ground, &c.
359	·229	Wood.
360	·316	Graveyard.
361	·133	Arable.
362	4·422	Wood.
363	4·102	Arable, &c.
364	·329	Arable, &c.
365	1·898	Houses, gardens, &c.
366	8·161	Wood, &c.
367	2·635	Road.
368	·517	Houses, gardens, &c.
369	·642	Arable.
370	6·332	Arable.
371	·732	Wood.
372	3·163	House, rough pasture, &c.
373	4·385	Rough pasture, &c.
374	·276	House and garden.
375	5·535	Pasture, &c.
376	·488	Rough pasture, &c.
377	8·199	Arable.
378	10·994	Arable and rough pasture.
379	3·332	Loch a' Mhuilinn.
380	109·866	Wood, heathy pasture, &c.
381	2·790	Pasture, wood, &c.

No. on Plan.	Area in Acres.	Remarks.
382	·713	House, garden, &c.
383	11·948	Pasture, wood, &c.
384	3·761	Wood.
385	14·438	Arable and rough pasture.
386	2·043	Wood.
387	3·714	Arable and rough pasture.
388	·200	Water.
389	·374	House and pasture.
390	·892	Houses, gardens, &c.
391	4·772	Pasture, &c.
392	·328	Pasture.
393	4·247	Pasture.
394	1·438	Rough pasture.
	422·609	

RECAPITULATION.

415·511	Land.
2·635	Roads.
4·463	Water.
422·609	Area of the numbered part of the Parish in the Island of Raasay.

UNNUMBERED.—Drawn Principally on 6-inch Scale.

ISLAND OF SKYE.

22·127	Houses, gardens, &c. (Town of Portree).
36989·502	Moorland, &c.
973·164	Foreshore.
115·170	Loch Leachan (part of).
83·570	Loch Fada.
20·040	Loch Conardan.
12·230	River Sligachan (part of).
17·620	Tidal water (River Sligachan, part of).
10·850	Water.
38244·273	Area of the unnumbered part of the Parish in the Island of Skye.

ISLAND OF RAASAY.

14681·582	Moorland, &c.
515·213	Foreshore.
18·730	Loch an Uachdair.
7·280	Loch an Rathaid.
5·090	Loch Eadar dà Bhaile.
20·020	Loch na Meilich.
10·420	Loch na Muà.
6·870	Loch a' Chadha-chàrnaich.
16·570	Water.
15281·775	Area of the unnumbered part of the Parish in the Island of Raasay.

ISLAND OF RONA.

2406·370	Moorland, &c.
157·200	Foreshore.
1·335	Water.
2564·905	Area of the Island of Rona.

EILEAN GARBH.

16·880	Heathy pasture.
3·540	Foreshore.
20·420	Area of Eilean Garbh.

No. on Plan.	Area in Acres.	Remarks.
		Island without a Name north of Eilean Garbh.
	1·460	Heathy pasture.
	1·000	Foreshore.
	2·460	Area of the Island.
		Holm Island.
	2·340	Rough pasture.
	1·320	Foreshore.
	3·660	Area of Holm Island.
		Garbh Eilean.
	30·760	Heathy pasture.
	4·320	Foreshore.
	35·080	Area of Garbh Eilean.
		Eilean Seamraig and Sgeir nan Eun.
	4·540	Heathy pasture.
	5·370	Foreshore.
	9·910	Area of Eilean Seamraig and Sgeir nan Eun.
		Eilean an Fhraoich.
	3·410	Rough pasture.
	2·870	Foreshore.
	6·280	Area of Eilean an Fhraoich.
		Eilean Tigh.
	143·330	Heathy pasture, &c.
	143·330	Area of Eilean Tigh.
		Eilean Fladday.
	319·210	Heathy pasture, &c.
	14·990	Loch Mòr.
	2·710	Water.
	336·910	Area of Eilean Fladday.
		Abstract of the Parish.
	1903·016	Area numbered in the Island of Skye.
	38244·273	Area unnumbered in the Island of Skye.
	422·609	Area numbered in the Island of Raasay.
	15281·775	Area unnumbered in the Island of Raasay.
	3122·955	Area unnumbered in the smaller islands.
	58974·628	Total area of the Parish.

RECAPITULATION FOR THE PARISH.

Area in Acres.	
56886·280	Land.
22·689	Roads.
366·734	Water.
1663·997	Foreshore.
34·928	Tidal water.
58974·628	Total area of the Parish of Portree (Isle of Skye), in the County of Inverness.

INDEX TO PLACES

IN THE

PARISH OF PORTREE.

COUNTY OF INVERNESS.

Name of Place.	No. of Sheet. 6-inch scale.	No. of Sheet. 25·344 in. scale.
Achnahannait -	XXX.	14
Balmeanach -	XXXV.	6, 7
Carnach - -	XXX.	1
Church - -	XXIX.	4
Clachan - -	XXXV.	3
Combination Poor-house - -	XXIII.	16
Conardan - -	XXX.	14
Free Church Manse	XXIII.	16
Free Church -	XXXV.	4
Gedintailor - -	,,	2
Gebe - - -	XXIX.	8
	XXX.	5
Heath Cottage -	XXIII.	16
Heatherfield -	XXIX.	8
	XXX.	5
Inverarish - -	XXXV.	4
Kiltaraglen - -	XXIII.	16
Leac-a-ghamhna -	XXX.	1
Lower Ollach -	,,	14
Laggan Boradal -	XXIV.	13
Manse - - -	XXXV.	4
Manse - -	XXIX.	8
Mossbank - -	XXX.	5
Oskaig - -	XXX.	15
Peinchorran -	XXXV.	10
Peinafeiler - -	XXX.	5
Portree - -	XXIX.	4
Portree House -	XXIII.	16
Post Office - -	XXXV.	3
Post Office - -	,,	14
Raasay House -	,,	3
Rockfield Cottage -	XXIV.	13
Redcliff - -	,,	,,
School and Post Office - -	XXXV.	2
School - -	XXIX.	4
School - -	XXXV.	2
School - -	,,	3
School - -	,,	14
Sconser - -	,,	,,
Sconser Lodge -	,,	11
Scorybreck - -	XXIV.	13
Scorybreck House	,,	,,
Scorr - - -	XXX.	1
Seafield - -	XXIX.	4
Seafield Cottage -	,,	,,
Slignach - -	,,	,,
Suisnish - -	XXXV.	3
Sulishadermore -	XXIX.	4
Sulishaderbeg -	XXIII.	16
The Braes - -	XXXV.	6
Torvaig - -	XXIV.	13

Name of Place.	No. of Sheet.		Name of Place.	No. of Sheet.	
	6-inch scale.	25·344 in. scale.		6-inch scale.	25·344 in. scale.
Tower - -	XXX.	1	Viewfield House -	XXIX.	4
Upper Ollach -	XXXV.	2	Woollen Factory -	XXIII.	16
Viewfield - -	XXIX.	4			

LONDON:
Printed by George E. Eyre and William Spottiswoode,
Printers to the Queen's most Excellent Majesty.
For Her Majesty's Stationery Office.

26

ORDNANCE SURVEY OF SCOTLAND.

BOOK OF REFERENCE TO THE PLAN

OF THE

PARISH OF PREMNAY,

IN THE

COUNTY OF ABERDEEN,

CONTAINING 5432·779 ACRES.

COLONEL SIR HENRY JAMES, R.E., F.R.S., M.R.I.A., F.G.S., &c.,
SUPERINTENDENT OF THE SURVEY.

LONDON:
PRINTED BY GEORGE E. EYRE AND WILLIAM SPOTTISWOODE,
PRINTERS TO THE QUEEN'S MOST EXCELLENT MAJESTY.
FOR HER MAJESTY'S STATIONERY OFFICE.

1868.

Price One Shilling and Sixpence.

[7142—50—4/68.]

the
tely
l to

ach

ɔk.

in-

·4.

:on-
ıble
the

ales

W

T

T

t

ɪnt

l.F.
l.C.
W.
Def.
T.S.

the

ORDNANCE SURVEY OF SCOTLAND

PARISH OF PREMNAY

ABERDEENSHIRE

INDEX TO THE SHEETS

EXPLANATORY REMARKS.

The scale of the Parish Plans is the 1-2500th of the actual length on the ground, aud is equal to 25·344 inches to a mile, which is very approximately equal to one square inch to one acre, the square of 1·0018 inch being equal to one acre.

The length of each sheet is $1\frac{1}{2}$ miles, and the width 1 mile, the area of each sheet is therefore 960 acres.

Each enclosure has a reference number to the area which is given in this Book.

The Braces (*f*) on the plans are to indicate that the spaces so braced are included under the same reference number.

The Altitudes in feet above the Mean Level of the Sea are written thus—31·4.

The Scale of the Plans of the County is 6 inches to a mile, and each sheet contains the same area as 16 sheets of the Parish Plans. There is therefore a double reference number to each sheet, as VI. 9., the Roman Numerals referring to the County Plans, the Arabic Figures to the Parish Plans.

The following are the characters employed on the Ordnance Plans on the Scales of 1-2500, and 6 inches to a mile :—

County Names	C	Hundreds or Wards	W
Parishes	P	Townships	T
Extra Parochial	E	Division of Townships	T

Antiquities ..... ROMAN / Druidical or Saxon / Norman or Subsequent

The descriptions of the boundaries are shown by the following initials :—

Centre of Stream	*C.S.*	Centre of Fence	*C.F.*
Centre of Road	*C.R.*	Top of Cop	*T.C.*
Side of Stream or Drain	*S.S.* or *S.D.*	Centre of Wall	*C.W.*
Root of Hedge	*R.H.*	Defaced	*Def.*
Face of Wall	*F.W.*	Track of Stream	*T.S.*

Undefined ..... *Und.*

Where a change occurs in the boundaries, the symbol [o—o] is used to show the part at which the change takes place.

N.B.—To convert Decimal Fractions of an Acre into Roods and Perches, multiply the decimal first by 4 and then by 40, preserving the same number of decimals in the product.

Examples—

	Acres.		Acres.
	633·357		527·013
	4		4
	1·428		·052
	40		40
A. R. P.	17·120	A. R. P.	2·080
633 1 17		527 0 2	

TABLE

FOR CONVERTING DECIMAL PARTS OF AN ACRE INTO ROODS AND PERCHES.

Perch.	0 Rood.	1 Rood.	2 Roods.	3 Roods.	Perch.	0Rood.	1 Rood.	2 Roods.	3 Roods.
0	·000	·250	·500	·750	21	·131	·381	·631	·881
1	·006	·256	·506	·756	22	.137	·387	·637	·887
2	·012	·262	·512	·762	23	·144	·394	·644	·894
3	·019	·269	·519	·769	24	·150	·400	·650	·900
4	·025	·275	·525	·775	25	·156	·406	·656	·906
5	·031	·281	·531	·781	26	·162	·412	·662	·912
6	·037	·287	·537	·787	27	·169	·419	·669	·919
7	·044	·294	·544	·794	28	·175	·425	·675	·925
8	·050	·300	·550	·800	29	·181	·431	·681	·931
9	·056	·306	·556	·806	30	·187	·437	·687	·937
10	·062	·312	·562	·812	31	·194	·444	·694	·944
11	·069	·319	·569	·819	32	·200	·450	·700	·950
12	·075	·325	·575	·825	33	·206	·456	·706	·956
13	·081	·331	·581	·831	34	·212	·462	·712	·962
14	·087	·337	·587	·837	35	·219	·469	·719	·969
15	·094	·344	·594	·844	36	·225	·475	·725	·975
16	·100	·350	·600	·850	37	·231	·481	·731	·981
17	·106	·356	·606	·856	38	·237	·487	·737	·987
18	·112	·362	·612	·862	39	·244	·494	·744	·994
19	.119	·369	·619	·869	40	·250	·500	·750	1·000
20	·125	·375	·625	·875					

PARISH OF PREMNAY,

IN THE

COUNTY OF ABERDEEN.

No. on Plan.	Area in Acres.	Remarks.	No. on Plan.	Area in Acres.	Remarks.
1	·450	Houses, ornamental ground, &c.	36	6·355	Wood, roads, &c.
			37	11·174	Arable.
2	3·792	Arable.	38	10·791	Arable, &c.
3	·445	Houses, garden, and yards.	39	·201	Strip of trees.
			40	5·661	Arable.
4	9·767	Arable, &c.	41	5·580	Arable.
5	1·240	Houses, yards, gardens, &c.	42	·514	Strip of trees.
			43	8·767	Arable.
6	3·039	Arable.	44	·620	Houses, yards, garden, and road.
7	·329	Houses and garden.			
8	·258	Road.	45	11·270	Arable.
9	·196	Houses, garden, and yards.	46	1·942	Wood and road.
			47	·207	Houses, gardens, and yards.
10	·198	Public road.			
11	11·666	Arable.	48	4·374	County road.
12	·450	Quarry.	49	·158	Houses and garden.
13	·597	Wood and slope.	50	11·928	Arable.
14	11·677	Arable and slope.	51	·538	Arable.
15	10·405	Arable.	52	3·261	Arable.
16	78·374	Arable.	53	·158	Houses, garden, and yard.
17	8·478	Arable.			
18	35·989	Arable.	54	·092	House, garden, and yard.
19	·683	Arable.			
20	·209	Garden.	55	·558	Houses and yards.
21	·581	Houses, yards, &c.	56	3·530	Arable.
22	·173	Houses, garden, and yard.	57	·796	Occupation road.
			58	2·376	Arable.
23	16·232	Arable.	59	4·454	Arable.
24	1·591	Public road.	60	6·956	Arable.
25	·545	Arable.	61	·111	Garden.
26	·211	Garden and house.	62	15·079	Great North of Scotland Railway (part of).
27	·164	Arable.			
28	·318	Arable.			
29	1·392	Arable.	63	3·937	Arable.
30	·438	Houses, yards, gardens, &c.	64	3·582	Arable.
			65	5·666	Arable.
31	1·846	Houses, yards, gardens, &c.	66	·427	Houses, garden, and yard.
32	10·641	Arable.	67	31·616	Arable, &c.
33	·196	Houses, garden, and yards.	68	200·097	Arable, roads, &c.
			69	·774	Houses, garden, and yard.
34	7·910	Arable.			
35	19·556	Ornamental pasture.	70	14·535	Arable, &c.

No. on Plan.	Area in Acres.	Remarks.	No. on Plan.	Area in Acres.	Remarks.
71	7·202	Arable, &c.	113	1·491	Occupation road.
72	21·721	Arable, &c.	114	13·640	Arable.
73	23·532	Arable.	115	10·582	Arable.
74	7·673	County road.	116	23·858	Arable.
75	40·752	Arable.	117	12·616	Arable and whins.
76	3·018	Wood.	118	·056	House and yard.
77	·522	Whins and road.	119	12·612	Arable.
78	8·714	Arable.	120	16·434	Arable.
79	1·148	Arable, &c.	121	8·007	Arable.
80	·937	Houses, yard, garden, and road.	122	8·229	Arable and slope.
			122a	12·524	Arable.
81	24·391	Arable.	123	24·088	Arable.
82	·640	Houses and yards.	124	·569	Houses, yards, garden, and road.
83	·088	Dam.			
84	·100	Garden.	125	·454	Houses, yards, garden, and road.
85	4·817	Arable.			
86	·203	Houses, garden, and yard.	126	211·442	Arable, rough pasture, roads, &c.
87	13·515	Arable.	127	·659	Houses, garden, and yards.
88	3·350	Arable, &c.			
89	·361	Houses, yards, gardens, and arable.	128	5·975	Arable.
			129	2·506	Houses, yards, garden, road, &c.
90	·443	Houses, yards, gardens, and road.	130	1·997	Arable, &c.
91	1·423	Arable.	131	4·940	Arable.
92	·599	Occupation road.	132	9·306	Arable.
93	·464	Houses, garden, and yards.	133	5·834	Arable, &c.
			134	3·186	Houses, yards, gardens, pasture, &c.
94	4·088	Arable, &c.			
95	7·530	Arable.	135	10·043	Arable, &c.
96	·701	Houses, yards, gardens, and road.	136	5·366	Arable.
			137	4·920	Arable.
97	84·885	Arable, rough pasture, and whins.	138	8·784	Arable, &c.
			139	1·084	Occupation road.
98	8·443	Arable.	140	11·523	Arable, &c.
99	32·354	Arable and whins.	141	34·406	Arable, &c.
100	·297	Strip of grass and stream.	142	6·905	Wood.
			143	·718	Houses, yards, garden, and road.
101	3·092	Arable.			
102	7·599	Arable.	144	14·054	Arable, &c.
103	7·148	Arable.	145	8·472	Arable, &c.
104	6·797	Arable.	146	10·439	Arable, &c.
105	9·021	Arable, &c.	147	·113	Dam.
106	2·839	Arable, rough pasture, &c.	148	1·607	Arable.
			149	3·821	Arable.
107	·981	Houses, yards, gardens, &c.	150	·679	Houses, yards, garden, and road.
108	23·534	Arable, &c.	151	1·747	Arable.
109	18·220	Arable.	152	10·661	Arable.
110	4·083	Wood.	153	58·099	Arable.
111	5·335	Arable.	154	·676	Arable.
112	21·399	Arable, &c.	155	·108	Dam.

No. on Plan.	Area in Acres.	Remarks.
156	·933	Houses, yards, gardens, and arable.
157	·654	Arable.
158	·328	Houses, garden, and yards.
159	19·960	Arable, &c.
160	4·681	Arable.
161	1·251	Arable.
162	2·245	Arable.
163	1·746	Arable.
164	1·662	Arable.
165	1·481	Arable.
166	9·340	Arable, &c.
167	3·534	Whins.
168	4·330	Arable, &c.
169	·814	Houses, yards, garden, and whins.
170	24·223	Arable, &c.
171	5·343	Arable.
172	8·052	Arable.
173	8·737	Arable.
174	5·153	Arable, &c.
175	16·029	Arable.
176	43·732	Arable, &c.
177	1·561	Rough pasture, slopes, and stream.
178	21·541	Arable, &c.
179	·338	Houses, yards, garden, and slope.
180	1·026	Arable.
181	·591	Arable.
182	·620	Houses, yards, gardens, and arable.
183	·463	Houses, yards, garden, &c.
184	1·090	Arable and stream.
185	8·068	Arable, stream, &c.
186	25·651	Arable, &c.
187	·282	Houses, gardens, and yards.
188	·403	Houses, garden, and yards.
189	·092	House, garden, and yard.
190	·106	House, yard, and road.
191	10·688	Arable.
192	·240	Houses, garden, and yard.
193	·080	House and garden.
194	·191	House, garden, and arable.
195	·755	Occupation road.
196	·220	Houses, gardens, and yard.
197	71·145	Arable, &c.
198	4·502	Arable.
199	12·253	Arable, &c.
200	16·385	Arable.
201	·261	Houses, garden, and yards.
202	13·130	Arable.
203	16·000	Arable.
204	69·663	Arable, rough pasture, and whins.
205	8·722	Arable, &c.
206	8·563	Arable.
207	16·796	Arable, &c.
208	1·512	Houses, yards, gardens, and road.
209	·157	Dam.
210	17·166	Arable.
211	32·070	Arable.
212	17·359	Arable.
213	8·475	Arable.
214	·520	Houses and garden.
214a	·092	Church and yard.
215	·605	Houses, garden, and yards.
216	32·932	Arable, rough pasture, and whins.
217	29·673	Arable, &c.
218	14·112	Arable.
219	17·729	Arable.
220	14·381	Arable, &c.
221	·129	Houses, garden, and yard.
222	·229	Rough pasture and road.
223	5·309	Arable.
224	·713	Houses, garden, and yards.
225	7·509	Arable, &c.
226	2·731	Arable.
227	2·489	Arable.
228	·225	Houses, garden, and yard.
229	14·000	Arable, &c.
230	·685	Houses, garden, and yards.
231	8·617	Arable, &c.
232	8·415	Arable.
233	35·365	Rough pasture, whins, and arable.

No. on Plan.	Area in Acres.	Remarks.
234	7·980	Arable.
235	2·384	Arable.
236	2·641	Arable.
237	16·351	Arable.
238	9·419	Arable.
239	17·291	Arable.
240	8·489	Arable.
241	1·971	Houses, yards, garden, wood, grass, &c.
242	1·261	Occupation road.
243	19·937	Arable, &c.
244	·376	Houses, gardens, and yards.
245	4·076	Arable, &c.
246	17·406	Arable.
247	·283	Houses, gardens, and yards.
248	·088	House, garden, and yard.
249	·280	Houses, gardens, and yards.
250	·301	Houses, garden, and yard.
251	2·732	Arable.
252	·198	Occupation road.
253	27·157	Arable, &c.
254	1·110	Houses, gardens, and yards.
255	31·642	Arable.
256	3·781	Arable.
257	2·242	Arable.
258	4·209	Houses, yards, gardens, arable, &c.
259	·812	Pasture.
260	10·957	Arable.
261	1·809	Houses, yards, garden, road, &c.
262	·072	Dam.
263	18·794	Arable.
264	·373	Occupation road.
265	36·441	Arable, rough pasture, whins, &c.
266	1·813	Houses, yards, gardens, and road.
267	·131	Dam.
268	·447	Occupation road.
269	12·237	Arable, &c.
270	·570	Houses, gardens, and yards.
271	4·916	Arable.
272	15·400	Arable, &c.
273	10·082	Arable.
274	3·201	Arable.
275	11·044	Arable.
276	1·408	Wood, road, & stream.
277	1·840	Arable.
278	1·594	Houses, yards, garden, arable, &c.
279	·112	Dam.
280	14·003	Arable.
281	4·677	Arable, &c.
282	11·051	Rough pasture and whins.
283	4·647	Arable.
284	·341	Strip of grass and stream.
285	7·864	Arable, &c.
286	1·699	Arable.
287	1·998	Arable, &c.
288	2·404	Arable.
289	5·644	Arable, rough pasture, &c.
290	·763	Occupation road.
291	·692	Arable.
292	·941	Arable, &c.
293	·816	Rough pasture and arable.
294	1·318	Houses, yards, gardens, &c.
295	·240	Houses, garden, and yard.
296	61·010	Arable, &c.
297	·508	Houses, garden, & yards.
298	15·703	Arable, &c.
299	23·353	Arable.
300	11·218	County road.
301	10·082	Arable.
302	9·758	Arable.
303	·778	Houses, gardens, and yards.
304	9·176	Arable.
305	10·497	Arable.
306	3·757	Arable.
307	5·044	Arable.
308	13·534	Arable.
309	·727	Houses, garden, and yards.
310	·080	Dam.
311	15·403	Arable.
312	16·311	Arable.
313	6·194	Whins.
314	7·921	Whins.
315	11·404	Arable and whins.

No. on Plan.	Area in Acres.	Remarks.
316	6·957	Arable and whins.
317	·223	Strip of grass and stream.
318	3·629	Arable.
319	8·554	Arable, &c.
320	10·012	Arable.
321	25·604	Arable.
322	·588	Houses, garden, and yards.
323	24·948	Arable, &c.
324	·665	Houses, garden, and yards.
325	10·715	Arable.
326	10·831	Arable.
327	10·988	Arable.
328	·637	Occupation road.
329	16·475	Arable.
330	·287	Houses, garden, and yards.
331	26·200	Arable, whins, slopes, streams, &c.
332	·227	Houses, garden, and yards.
333	2·590	Rough pasture, whins, slope, and stream.
334	1·260	Arable, and stream.
335	2·145	Arable, streams, slope, &c.
336	·179	Arable and road.
337	7·633	Arable, &c.
338	8·828	Arable, &c.
339	6·969	Arable, &c.
340	22·304	Arable, &c.
341	·075	Dam.
342	·814	Houses, garden, and yards.
343	5·010	Arable, &c.
344	1·866	Arable, &c.
345	3·103	Arable, &c.
346	1·241	Arable, &c.
347	.369	Houses, garden, and yards.
348	15·057	Arable, rough pasture, &c.
349	15·504	Arable, &c.
350	·247	Houses, garden, yard, and road.
351	7·046	Arable, &c.
352	6·458	Arable.
353	4·564	Arable.
354	·189	Houses, garden, and yard.
355	8·991	Arable.
356	9·274	Arable.
357	·130	Dam.
358	·409	Houses, garden, yard, &c.
359	·416	Arable.
360	·844	Stackyards and pool.
361	·490	Houses, yards, and road.
362	·420	Houses, yards, gardens, &c.
363	9·643	Arable.
364	·764	Stream, arable, &c.
365	·239	Wood.
366	1·026	Arable.
367	·341	Garden.
368	1·053	Houses, yards, ornamental ground, &c.
369	·382	Graveyard.
370	·791	Pasture.
371	2·195	Arable.
372	8·735	Arable.
373	16·371	Arable, &c.
374	11·098	Arable, &c.
375	11·579	Arable, &c.
376	7·997	Arable, &c.
377	16·279	Arable.
378	·478	Houses, garden, and yards.
379	5·779	Heathy pasture and whins.
380	3·767	Arable, &c.
381	·080	House and garden.
382	10·628	Arable, &c.
383	·638	Houses, yards, gardens, and arable.
384	·069	House, garden, and ruin.
385	120·863	Arable, rough pasture, whins, &c.
386	·240	Wood.
387	·472	Houses, yards, gardens, &c.
388	14·554	Arable, &c.
389	12·069	Arable, &c.
390	11·952	Arable, &c.
391	12·208	Arable, &c.
392	7·751	County road.
393	·894	Wood.
394	18·112	Arable, &c.
395	·235	Houses, garden, and yard.

No. on Plan.	Area in Acres.	Remarks.
396	·406	House, garden, yard, and arable.
397	5·960	Arable.
398	8·512	Arable.
399	·129	House, garden, and yard.
400	·522	Houses, garden, & yard.
401	9·467	Arable, &c.
402	·119	Wood.
403	·712	Houses, yards, garden, dam, &c.
404	12·512	Arable, &c.
405	12·870	Arable, &c.
406	7·907	Arable, &c.
407	·341	Whins.
408	77·930	Arable, whins, roads, &c.
409	8·339	Arable, &c.
410	·195	Wood.
411	9·817	Arable.
412	8·381	Arable, &c.
413	·341	Houses, garden, and yards.
414	17·042	Arable, &c.
415	·342	Wood.
416	5·278	Arable.
417	3·251	Arable.
418	·863	Houses, garden, and yards.
419	·101	Houses, garden, and yard.
420	6·275	Rough pasture and whins.
421	5·238	Arable.
422	11·437	Arable, &c.
423	10·870	Arable.
424	2·861	Rough pasture and bushes.
425	3·764	Arable, &c.
426	7·555	Arable, &c.
427	·105	Dam.
428	10·036	Arable.
429	1·400	Houses, yards, garden, and roads.
430	3·978	Arable.
431	3·263	Arable.
432	·944	Houses, yards, garden, arable, &c.
433	·640	Pasture, stream, &c.
434	9·901	Arable.
435	·202	Houses and gardens.
436	3·652	Arable, &c.
437	·653	Wood and stream.
438	·271	Wood and stream.
439	·947	Rough pasture, wood, &c.
440	1·013	Arable.
441	9·960	Arable, &c.
442	11·748	Arable.
443	·404	Houses, gardens, and yards.
444	8·659	Arable, rough pasture, &c.
445	·073	House and arable.
446	32·292	Rough pasture, whins, slope, &c.
447	16·116	Arable, &c.
448	16·875	Arable, &c.
449	20·784	Rough pasture, whins, arable, &c.
450	5·026	Rough pasture and whins.
451	13·003	Wood, rough pasture, &c.
452	33·186	Wood, and streams.
453	1278·480	Rough pasture, whins, arable roads, &c.
454	19·383	Rough pasture & road.
455	3·395	Rough pasture.
456	34·970	Rough pasture, whins, &c.
457	·262	Houses, garden, yard, and arable.
458	·182	Pond (part of).
459	9·097	Arable.
460	7·911	Heathy pasture and whins.
461	17·204	Arable, &c.
462	7·848	Arable and rough pasture.
463	4·336	Arable.
464	13·605	Arable, &c.
465	1·975	Pasture.
466	1·167	Arable.
467	1·151	Houses, yards, gardens, &c.
468	8·092	Arable, &c.
469	·208	Houses, garden, and yard.
470	2·421	Arable.
	5432·779	

RECAPITULATION.

Area in Acres.	
5383·542	Land.
32·805	Public roads.
15·079	Railway.
1·353	Water.
5432·779	Total area of the Parish of Premnay, in the County of Aberdeen.

INDEX TO PLACES

IN THE

PARISH OF PREMNAY.

COUNTY OF ABERDEEN.

Name of Place.	No. of Sheet. 6-inch scale.	No. of Sheet. 25·344-inch scale.	Descriptive Remarks.
Auchleven	XLIV.	14	A village.
Bankend	"	6	A farmsteading.
Backpark	"	9	A farmsteading.
Broadmire	"	10	Crofter's residences.
Broomend	"	"	A farmsteading.
Barrowhillock	"	11	A farmsteading.
Byersfold	"	"	A farmsteading.
Bogside	"	14	A few farmsteadings.
Broadford	"	"	A farmsteading.
Brackla	LIII.	2	A farmsteading.
Backbrae	"	"	A farmsteading.
Boghead	"	"	A crofter's residence.
Clayford	XLIV.	10	A farmsteading.
Caudron How	"	13	A hollow.
Counterford	"	"	A farmsteading.
Church	"	15	
Drakewell	"	10	A farmsteading.
Daes	"	11	A farmsteading.
Dikenook	"	14	A crofter's residence.
Druidstown	LIII.	1	A farmsteading.
Edderlick	XLIV.	10	A farmsteading.
Edingarioch	"	14	A farmsteading.
East Newton	"	"	A farmsteading.
Foreside	"	10	A farmsteading.
Free Church	"	13	
Gadydale	"	11	A farmsteading.
Greeninches	"	"	A farmsteading.
Gariochford	LIII.	5	A crofter's residence.
Hillocks	XLIV.	6	A crofter's residence.
Hawthorn Cottage	"	10	A crofter's residence.
Hillbrae	"	11	Two dwelling houses.
Heatheryknow	"	"	A farmsteading.
Harestone	"	14	A farmsteading.
Hillhead	LIII.	1	A farmsteading.
Insch Station	XLIV.	6	
Kirkford	"	14	A farmsteading.
Kirriemuir	"	"	A crofter's residence.
Kirkhill	"	15	A farmsteading.
Kirkton	"	"	A village.
Ladywell	"	6	A farmsteading.

Name of Place.	No. of Sheet.		Descriptive Remarks.
	6-inch scale.	25·344-inch scale.	
Loanend - - -	XLIV.	13	A farmsteading.
Licklyhead Castle - -	LIII.	2	
Mossend - - -	XLIV.	6	A crofter's residence.
Mill of Rothney - -	,,	,,	A crofter's residence.
Mains of Overhall - -	,,	10	A farmsteading.
Mill of Barnes - -	,,	11	A farmsteading.
Mains of Premnay - -	,,	13	A farmsteading.
Manse - - -	,,	,,	
Middleton - - -	,,	14	A farmsteading.
Manse - - -	,,	15	A dwelling house.
Newton of Rothney -	,,	6	A farmsteading.
North Clayford - -	,,	9	A crofter's residence.
Netherhall - -	,,	10	A farmsteading.
Newton - - -	,,	14	A farmsteading.
Oldtown - - -	,,	6	A farmsteading.
Overhall - - -	,,	10	A farmsteading.
Oldmains - - -	LIII.	2	Two cottages.
Poorhouse - - -	XLIV.	14	
Rothney Hill - -	,,	6	
Rothney - - -	,,	,,	A village.
Rowan Cottage - -	,,	,,	
Runcieburn - -	,,	14	A farmsteading.
Rashiewell - - -	LIII.	1	A crofter's residence.
Sunnyside - - -	XLIV.	10	A farmsteading.
School - - -	,,	13	
Todswells - - -	,,	11	A farmsteading.
The Point - - -	,,	14	A cluster of houses.
Tillymuick - -	,,	15	A crofter's residence.
Towhaugh - - -	LIII.	1	A crofter's residence.
Towmill Croft - -	,,	,,	A crofter's residence.
Towmill - - -	,,	5	A farmsteading.
Upper Edingarioch -	XLIV.	14	A farmsteading.
Upper Canada - -	,,	15	Two crofter's residences.
Westside - - -	,,	10	A crofter's residence.
Westside of Edingarioch -	,,	13	Two crofter's residences.
Waukmill - - -	,,	,,	A farmsteading.
Westfield - - -	,,	14	A farmsteading.
Wellside - - -	,,	,,	A farmsteading.

LONDON:
Printed by George E. Eyre and William Spottiswoode,
Printers to the Queen's most Excellent Majesty.
For Her Majesty's Stationery Office.

27

PARISH OF QUARFF,

IN THE

COUNTY OF ORKNEY AND SHETLAND
(SHETLAND).

Price One Shilling.

(4) [illegible], bounding either side of a railway are included wholly within its area.

ORDNANCE SURVEY OF SCOTLAND

PARISH OF QUARFF

EXPLANATORY REMARKS

The Scale of the Parish Plans is the 1-2500th of the actual length on the ground, and is equal to 25·344 inches to a mile, or 3·157 chains to an inch, which is very approximately equal to one square inch to one acre, the square of 1·0018 inch being equal to one acre.

The length of each sheet is 1½ miles, and the breadth 1 mile, the area of each sheet is therefore 960 acres.

Each enclosure has a reference number to the area which is given in this Book; in the case of towns and large villages encircled by a red band, one number and area only are given for the portion within the red band, unless they are contained in more than one parish, in which case a number is given for the portion included in each parish.

The Braces [⌒] on the plans are to indicate that the spaces so braced are included under the same reference number.

The Altitudes in feet above the Mean Level of the Sea are written thus —*31·4*.

The Scale of the County Plans is 6 inches to a mile, and each sheet contains 16 sheets of the Parish Plans. There is therefore a double reference number to each sheet of the Parish Plans, as VI. 9., the first number referring to the County Plans, the second number to the Parish Plans.

The dimensions of the sheets on the Six-inch scale being four miles by six miles, the area is twenty-four square miles, equal to 15,360 acres.

The following are the characters employed on the Ordnance Plans on the Scales of 1–2500, and 6 inches to a mile :—

County Names	C	Hundreds or Wards	H
Parishes, Ancient or Mother	P	Civil Parishes or Townships	T
Extra Parochial	E	Division of Townships	T

Municipal Wards.....W

Antiquities ..... ROMAN / Druidical or Saxon / Norman or Subsequent

The descriptions of the boundaries are shown by the following initials :—

Centre of Stream	*C.S.*	Centre of Fence	*C.F.*
Centre of Road	*C.R.*	Top of Cop	*T.C.*
Side of Stream or Drain	*S.S.* or *S.D.*	Centre of Wall	*C.W.*
Root of Hedge	*R.H.*	Defaced	*Def.*
Face of Wall	*F.W.*	Track of Stream	*T.S.*

Undefined.....*Und.*

Where a change occurs in the boundaries, the symbol [o—o] is used to show the part at which the change takes place.

N.B.—The areas are computed to the centre of fence, or other boundary of enclosure, except in the following cases :—

(1.) When the fence or other boundary is also the boundary of a Parish or other Civil Division, which does not follow the centre of the fence, the area is calculated to the Parish or other boundary, and not to the centre.

(2.) The fences, &c., bounding either side of a railway are included wholly within its area.

N.B.—To convert Decimal Fractions of an Acre into Roods and Perches, multiply the decimal first by 4 and then by 40, preserving the same number of decimals in the product.

Examples—

			Acres.				Acres.
			633·357				527·013
			4				4
			1·428				·052
			40				40
A.	R.	P.		A.	R.	P.	
633	1	17	17·120	527	0	2	2·080

TABLE

FOR CONVERTING DECIMAL PARTS OF AN ACRE INTO ROODS AND PERCHES.

Perch.	0 Rood.	1 Rood.	2 Roods.	3 Roods.	Perch.	0 Rood.	1 Rood.	2 Roods.	3 Roods.
0	·000	·250	·500	·750	21	·131	·381	·631	·881
1	·006	·256	·506	·756	22	.137	·387	·637	·887
2	·012	·262	·512	·762	23	·144	·394	·644	·894
3	·019	·269	·519	·769	24	·150	·400	·650	·900
4	·025	·275	·525	·775	25	·156	·406	·656	·906
5	·031	·281	·531	·781	26	·162	·412	·662	·912
6	·037	·287	·537	·787	27	·169	·419	·669	·919
7	·044	·294	·544	·794	28	·175	·425	·675	·925
8	·050	·300	·550	·800	29	·181	·431	·681	·931
9	·056	·306	·556	·806	30	·187	·437	·687	·937
10	·062	·312	·562	·812	31	·194	·444	·694	·944
11	·069	·319	·569	·819	32	·200	·450	·700	·950
12	·075	·325	·575	·825	33	·206	·456	·706	·956
13	·081	·331	·581	.831	34	·212	·462	·712	·962
14	·087	·337	·587	·837	35	·219	·469	·719	·969
15	·094	·344	·594	·844	36	·225	·475	·725	·975
16	·100	·350	·600	·850	37	·231	·481	·731	·981
17	·106	·356	·606	·856	38	·237	·487	·737	·987
18	·112	·362	·612	·862	39	·244	·494	·744	·994
19	·119	·369	·619	·869	40	·250	·500	·750	1·000
20	·125	·375	·625	·875					

PARISH OF QUARFF,

IN THE

COUNTY OF ORKNEY AND SHETLAND—(SHETLAND).

No. of Sheet and Plan and No. on Plan.	Area in Acres.
Sheet LVI. 11 :—	
1	5·661
2	·388
3	739·427
4	·265
5	·122
6	2·461
7	11·278
8	5·571
9	5·410
10	·503
11	1·892
12	1·751
13	17·853
14	·239
15	8·514
16	1·209
17	·404
18	7·457
19	2·484
20	1·150
21	3·121
22	·656
23	·476
24	1·042
25	4·330
26	·681
26a	·249
27	1·659
28	·577
29	·519
30	1·884
31	1·157
32	1·173
33	·201
Sheet LVI. 12 :—	
34	·919
35	4·044
36	1·148

No. of Sheet and Plan and No. on Plan.	Area in Acres.
Sheet LVI. 14 :—	
37	·721
38	1·010
39	1·232
40	1·118
41	·250
42	·412
43	16·421
44	4·167
45	·462
46	·580
47	·112
48	14·354
49	·679
50	·280
Sheet LVI. 15 :—	
51	82·324
52	·373
53	3·275
54	7·425
54a	2·267
55	1·812
56	·789
57	2·355
58	1·068
59	·815
60	3·331
61	2·011
62	1·056
63	5·535
64	·538
65	2·438
66	·342
67	3·632
68	118·952
69	2·326
70	2·511
71	4·353
72	1·220

No. of Sheet and Plan and No. on Plan.	Area in Acres.
Sheet LVI. 15 :— (*contd.*)	
73	2·061
74	4·533
75	76·232
76	25·480
77	2·828
78	2·105
79	6·827
80	1·842
81	1·001
82	1·806
83	13·934
84	4·518
85	·938
86	1·302
87	2·125
88	6·661
89	18·074
90	25·782
91	1·052
92	1·687
93	526·900
94	16·995
95	6·141
96	31·845
97	·142
98	2·244
99	34·174
100	1·902
101	·158
102	·346
103	8·829
104	·403
105	6·841
106	·103
107	·264
108	·150
109	·660

No. of Sheet and Plan and No. on Plan.	Area in Acres.	No. of Sheet and Plan and No. on Plan.	Area in Acres.	No. of Sheet and Plan and No. on Plan.	Area in Acres.
Sheet LVI. 16 :—		Sheet LVI. 16 :—		Sheet LVI. 16 :—	
110	·194	(*cont*^{d}.) 113	·547	(*cont*^{d}.) 115	3·006
111	·108	114	109·829		
112	1·148			Area of the numbered part of the Parish -	2084·138
				Foreshore -	14·349
				Total area of the Parish -	2098·487

RECAPITULATION.

2073·291	Land.
4·138	Roads.
6·709	Water.
14·349	Foreshore.
2098·487	Total area of the Parish of Quarff, in the County of Orkney and Shetland (Shetland).

INDEX TO PLACES

IN THE

PARISH OF QUARFF.

COUNTY OF ORKNEY AND SHETLAND—(SHETLAND).

Name of Place.	No. of Sheet.		Name of Place.	No. of Sheet.	
	6-inch scale.	25·344 in. scale.		6-inch scale.	25·344 in. scale.
Beneath-a-burn -	LVI.	15	Newton - -	LVI.	11
Casho - -	,,	16	Purgatory - -	,,	14
Couster - -	,,	11	Quarff Lodge -	,,	16
Easter Quarff -	,,	15	Sneuga - -	,,	15
Grimista - -	,,	11	Toogs - -	,,	,,
Houlls - -	,,	15	Troubleton -	,,	14
Kirkhoull - -	,,	,,	Upper Couster -	,,	11
Megston - -	,,	,,	Upswall - -	,,	15
Mews - -	,,	,,	Wester Quarff - -	,,	,,
Muggator - -	,,	,,			

LONDON:
Printed by GEORGE E. EYRE and WILLIAM SPOTTISWOODE,
Printers to the Queen's most Excellent Majesty.
For Her Majesty's Stationery Office.
[.—50.—8/80.]

ORDNANCE SURVEY OF SCOTLAND.

BOOK OF REFERENCE TO THE PLAN

OF THE

PARISH OF RAFFORD,

IN THE

COUNTY OF ELGIN,

CONTAINING 12504·106 ACRES.

MAJOR-GENERAL SIR HENRY JAMES, R.E., F.R.S., F.G.S., &c.,
SUPERINTENDENT OF THE SURVEY.

LONDON:
PRINTED BY GEORGE E. EYRE AND WILLIAM SPOTTISWOODE,
PRINTERS TO THE QUEEN'S MOST EXCELLENT MAJESTY.
FOR HER MAJESTY'S STATIONERY OFFICE.

1871.

Price Two Shillings.

[7142.—50—6/71.]

on the
mately
qual to

f each

Book.

ure in-

31·4.

t con-
double
to the

Scales

. W

. T

. T

x

ent

C.F.
T.C.
.W.
Def.
T.S.

the

ORDNANCE SURVEY OF SCOTLAND

PARISH OF RAFFORD

ELGINSHIRE

INDEX TO THE SHEETS

Published on the Scale of $\frac{1}{2500}$ or 25·344 Inches to a Mile

Scale of this Index One Inch to a Mile.

EXPLANATORY REMARKS.

The scale of the Parish Plans is the 1-2500th of the actual length on the ground, and is equal to 25·344 inches to a mile,* which is very approximately equal to one square inch to one acre, the square of 1·0018 inch being equal to one acre.

The length of each sheet is $1\frac{1}{2}$ miles, and the width 1 mile, the area of each sheet is therefore 960 acres.

Each enclosure has a reference number to the area which is given in this Book.

The Braces (ʃ) on the plans are to indicate that the spaces so braced are included under the same reference number.

The Altitudes in feet above the Mean Level of the Sea are written thus—31·4.

The Scale of the Plans of the County is 6 inches to a mile, and each sheet contains the same area as 16 sheets of the Parish Plans. There is therefore a double reference number to each sheet, as VI. 9., the Roman Numerals referring to the County Plans, the Arabic Figures to the Parish Plans.

The following are the characters employed on the Ordnance Plans on the Scales of 1–2500, and 6 inches to a mile :—

County Names	C	Hundreds or Wards	W
Parishes	P	Townships	T
Extra Parochial	E	Division of Townships	T

Antiquities ..... { ROMAN / Druidical or Saxon / Norman or Subsequent

The descriptions of the boundaries are shown by the following initials :—

Centre of Stream	*C.S.*	Centre of Fence	*C.F.*
Centre of Road	*C.R.*	Top of Cop	*T.C.*
Side of Stream or Drain	*S.S.* or *S.D.*	Centre of Wall	*C.W.*
Root of Hedge	*R.H.*	Defaced	*Def.*
Face of Wall	*F.W.*	Track of Stream	*T.S.*

Undefined ..... *Und.*

Where a change occurs in the boundaries, the symbol [o—o] is used to show the part at which the change takes place

* Or 3·157 chains to an inch.

N.B.—To convert Decimal Fractions of an Acre into Roods and Perches, multiply the decimal first by 4 and then by 40, preserving the same number of decimals in the product.

Examples—

			Acres.				Acres.
			633·357				527·013
			4				4
			1·428				·052
			40				40
A.	R.	P.	17·120	A.	R.	P.	2·080
633	1	17		527	0	2	

TABLE

FOR CONVERTING DECIMAL PARTS OF AN ACRE INTO ROODS AND PERCHES.

Perch.	0 Rood.	1 Rood.	2 Roods.	3 Roods.	Perch.	0Rood.	1 Rood.	2 Roods.	3 Roods.
0	·000	·250	·500	·750	21	·131	·381	·631	·881
1	·006	·256	·506	·756	22	.137	·387	·637	·887
2	·012	·262	·512	·762	23	·144	·394	·644	·894
3	·019	·269	·519	·769	24	·150	·400	·650	·900
4	·025	·275	·525	·775	25	·156	·406	·656	·906
5	·031	·281	·531	·781	26	·162	·412	·662	·912
6	·037	·287	·537	·787	27	·169	·419	·669	·919
7	·044	·294	·544	·794	28	·175	·425	·675	·925
8	·050	·300	·550	·800	29	·181	·431	·681	·931
9	·056	·306	·556	·806	30	·187	·437	·687	·937
10	·062	·312	·562	·812	31	·194	·444	·694	·944
11	·069	·319	·569	·819	32	·200	·450	·700	·950
12	·075	·325	·575	·825	33	·206	·456	·706	·956
13	·081	·331	·581	.831	34	·212	·462	·712	·962
14	·087	·337	·587	·837	35	·219	·469	·719	·969
15	·094	·344	·594	·844	36	·225	·475	·725	·975
16	·100	·350	·600	·850	37	·231	·481	·731	·981
17	·106	·356	·606	·856	38	·237	·487	·737	·987
18	·112	·362	·612	·862	39	·244	·494	·744	·994
19	·119	·369	·619	·869	40	·250	·500	·750	1·000
20	·125	·375	·625	·875					

PARISH OF RAFFORD,

IN THE

COUNTY OF ELGIN.

No. on Plan.	Area in Acres.	Remarks.	No. on Plan.	Area in Acres.	Remarks.
1	22·428	Arable.	33	·535	Stream, rough pasture, &c.
2	25·931	Arable.	34	6·940	Arable and road.
3	·440	House, yard, &c.	35	3·744	Wood and road.
4	·067	Arable.	36	25·596	Arable and stream.
5	2·264	Arable, rough pasture, &c.	37	14·274	Arable.
6	·136	House, garden, &c.	38	2·344	Wood and streams.
7	1·195	Arable.	39	1·946	Houses, rough pasture, &c.
8	·347	County road.	40	·294	Wood and stream.
9	·098	Arable.	41	2·416	Houses, garden, &c.
10	10·901	Arable.	42	·384	Wood, road, &c.
11	26·295	Arable.	43	16·562	Arable, &c.
12	11·974	Arable.	44	·825	Wood.
13	1·735	Houses, yards, ponds, &c.	45	6·748	Arable and house.
14	1·043	Arable and stream.	46	·760	House, gardens, &c.
15	·325	Wood.	47	·955	Arable.
16	·643	Private road.	48	5·785	Arable.
17	·899	Wood.	49	18·868	Arable.
18	·599	Wood.	50	1·812	County road.
19	2·169	Wood.	51	1·743	Houses, garden, &c.
20	18·431	Arable.	52	·995	Arable.
21	14·573	Arable and road.	53	20·512	Arable and stream.
22	·219	Houses, garden, &c.	54	3·566	Arable.
23	·619	Houses, gardens, &c.	55	19·313	Arable.
24	32·243	Arable.	56	23·530	Arable.
25	31·530	Arable, stream, &c.	57	·230	House, garden, &c.
26	·082	Arable.	58	19·041	Arable and road.
27	7·635	Arable.	59	24·307	Arable.
28	·295	Rough pasture.	60	·147	Garden.
29	·291	Houses, gardens, &c.	61	·131	Pond.
30	·150	Rough pasture.	62	1·729	Houses, garden, &c.
31	·512	Arable.	63	12·834	Arable and road.
32	13·544	Arable, stream, &c.	64	8·860	Arable.

No. on Plan.	Area in Acres.	Remarks.	No. on Plan.	Area in Acres.	Remarks.
65	·975	Wood.	109	·110	House, garden, &c.
66	8·415	Heathy pasture and whins.	110	46·662	Arable, stream, &c.
			111	8·946	Arable and stream.
67	14·707	Whins, heathy pasture, &c.	112	38·729	Arable, rough pasture, &c.
68	6·660	Arable.	113	·959	Arable.
69	3·587	Wood.	114	2·012	Houses, yards, &c.
70	34·727	Arable.	115	·378	Garden.
71	36·700	Arable.	116	4·121	Stream, rough pasture, &c.
72	·294	House, yard, &c.			
73	1·002	Wood.	117	·045	Garden.
74	27·096	Arable.	118	·743	Arable and road.
75	15·595	Arable and road.	119	·804	Houses, gardens, &c.
76	·167	Houses, yards, &c.	120	1·085	Rough pasture.
77	17·503	Arable and stream.	121	31·347	Arable, stream, &c.
78	26·209	Arable.	122	38·541	Arable, streams, &c.
79	·320	County road.	123	10·994	Arable.
80	22·334	Arable and stream.	124	13·521	Arable, stream, &c.
81	24·800	Arable and road.	125	7·468	Arable and stream.
82	·158	House, gardens, &c.	126	7·855	Arable.
83	25·833	Arable, rough pasture, &c.	127	30·177	Arable.
			128	·337	Houses, garden, &c.
84	·848	Houses, yards, &c.	129	3·057	Arable and rough pasture.
85	1·957	House, garden, ornamental ground, &c.	130	·262	Houses, garden, &c.
86	1·467	County road.	131	2·969	Arable, &c.
87	33·545	Arable, rough pasture, &c.	132	47·925	Arable, rough pasture, and stream.
88	33·310	Arable and road.	133	8·575	Arable.
89	32·008	Arable, stream, and road.	134	5·230	Rough pasture and furze.
90	59·597	Arable, stream, &c.	135	2·791	County road.
91	·725	Private road.	136	1·017	Rough pasture and furze.
92	1·388	Houses, yards, &c.			
93	1·091	House, garden, &c.	137	3·577	Arable.
94	8·814	County road.	138	1·158	House, rough pasture, &c.
95	58·824	Arable.			
96	11·501	Arable.	139	16·965	Rough pasture and furze.
97	12·128	Arable.			
98	3·771	County road.	140	1·460	County road.
99	·740	Houses, gardens, &c.	141	·399	House, garden, &c.
100	14·812	Arable aud house.	142	9·360	Wood, roads, &c.
101	9·320	Arable.	143	1·914	Rough pasture, road, &c.
102	8·876	Arable.			
103	9·677	Arable.	144	·806	Arable.
104	·144	Arable.	145	·145	Pond.
105	19·867	Arable.	146	3·679	Rough pasture, furze, &c.
106	·217	Arable.			
107	1·035	Rough pasture and furze.	147	·104	Pond.
			148	·667	Houses, gardens, &c.
108	·368	Rough pasture and furze.	149	21·587	Arable, rough pasture, and stream.

No. on Plan.	Area in Acres.	Remarks.
150	22·821	Arable.
151	22·785	Arable and rough pasture.
152	·833	Rough pasture, furze, pond, &c.
153	·533	Houses, gardens, &c.
154	·952	Wood.
155	11·951	Stream, heathy pasture, &c.
156	8·967	Wood.
157	6·280	Arable.
158	·594	Rough pasture, furze, &c.
159	1·382	Houses, garden, &c.
160	·965	Private road.
161	37·630	Arable, rough pasture, &c.
162	3·929	Wood.
163	5·390	Rough pasture, furze, &c.
164	39·821	Arable, rough pasture, &c.
165	·122	House, garden, &c.
166	32·649	Wood, roads, &c.
167	117·735	Arable, stream, and road.
168	·092	Wood.
169	·228	Pond.
170	·679	Garden.
171	·339	Wood and road.
172	2·069	House and ornamental ground.
173	1·118	Private road.
174	·287	Wood.
175	2·458	Wood, road, &c.
176	10·969	Arable.
177	1·890	House and ornamental ground.
178	9·269	Arable, wood, &c.
179	6·975	Arable.
180	·348	Wood.
181	·619	Wood and road.
182	·223	House, garden, &c.
183	1·673	Houses, yards, &c.
184	2·444	Arable.
185	·377	House, gardens, &c.
186	·134	House, garden, &c.
187	·752	Arable, rough pasture, and stream.
188	17·254	Arable and stream.
189	3·834	Arable.
190	13·107	Arable and stream.
191	·236	Wood.
192	4·273	Arable.
193	·341	House, garden, &c.
194	23·131	Arable.
195	24·878	Arable.
196	·476	Wood, rough pasture, &c.
197	1·141	Arable.
198	23·627	Arable, road, &c.
199	·510	Wood, house, &c.
200	5·101	Houses, gardens, &c.
201	·165	Private road.
202	·862	Wood and road.
203	19·736	Arable and road.
204	·797	Private road.
205	·158	House, garden, &c.
206	22·775	Arable and rough pasture.
207	3·898	Arable.
208	1·509	Wood and rough pasture.
209	·401	Pond.
210	1·279	Wood, road, &c.
211	26·441	Arable, rough pasture, &c.
212	11·337	Arable.
213	25·654	Arable, road, &c.
214	·153	House, garden, &c.
215	6·055	Wood, roads, &c.
216	5·148	Arable, &c.
217	18·562	Arable, road, &c.
218	1·054	Private road.
219	2·329	Wood.
220	21·363	Arable.
221	1·198	Stream, rough pasture, &c.
222	25·395	Arable.
223	24·891	Wood, road, & stream.
224	·169	Wood.
225	·481	Arable and rough pasture.
226	·233	Wood.
227	·589	Road, &c.
228	·979	Rough pasture, shed, &c.
229	39·979	Arable, rough pasture, &c.
230	9·216	Arable.
231	4·020	Arable and whins.
232	1·900	Arable.
233	10·185	Arable and rough pasture.

No. on Plan.	Area in Acres.	Remarks.	No. on Plan.	Area in Acres.	Remarks.
234	1·848	Wood.	282	7·602	Arable.
235	3·924	Wood.	283	1·394	Rough pasture and furze.
236	·379	County road.			
237	·172	Rough pasture.	284	10·620	Arable, heathy pasture, &c.
238	17·013	Arable and wood.			
239	1·526	Wood.	285	·228	Houses, garden, &c.
240	21·088	Arable and stream.	286	·522	Heathy pasture, road, &c.
241	·381	Rough pasture and stream.	287	·107	Rough pasture.
242	·218	Pond.	288	·145	Pond.
243	1·166	Houses, garden, &c.	289	·311	Rough pasture and stream.
244	10·718	Arable.			
245	1·154	Private road.	290	22·236	Arable.
246	12·330	Arable and whins.	291	19·322	Arable and rough pasture.
247	·467	Houses, yards, &c.			
248	·454	Garden.	292	2·735	Rough pasture and furze.
249	19·477	Arable.			
250	25·502	Wood.	293	6·822	Wood.
251	16·460	Wood.	294	6·583	Wood.
252	21·077	Arable.	295	32·315	Furze, heathy pasture, &c.
253	1·176	Arable.			
254	·091	House, garden, &c.	296	62·579	Wood and stream.
255	1·213	Wood and road.	297	94·135	Wood and stream.
256	2·643	County road.	298	2·654	Wood and road.
257	·562	Arable.	299	·441	Houses, yards, &c.
258	·636	Rough pasture and road.	300	7·874	Arable and road.
			301	·763	Heathy pasture, &c.
259	·761	Houses, gardens, &c.	302	·224	Stackyard.
260	19·106	Arable.	303	9·166	Arable.
261	9·493	Arable, road, &c.	304	3·373	Arable.
262	·948	Arable.	305	7·474	Arable.
263	1·886	Houses, garden, &c.	306	2·052	Arable.
264	·990	Houses, garden, &c.	307	4·429	Arable and heathy pasture.
265	2·832	Arable.			
266	·499	Road and rough pasture.	308	·105	Houses, yard, &c.
			309	·842	Accommodation road.
267	22·491	Arable and rough pasture.	310	8·039	Arable and waste.
			311	7·758	Arable.
268	22·044	Arable and stream.	312	7·547	Arable.
269	20·386	Arable and road.	313	1·511	Heathy pasture, &c.
270	26·531	Arable.	314	9·055	Furze, heathy pasture, &c.
271	·055	House and yard.			
272	2·397	Arable.	315	10·662	Rough pasture, furze, &c.
273	·447	Arable.			
274	·126	House, garden, &c.	316	·334	Wood.
275	·154	Arable.	317	2·483	Accommodation road.
276	2·513	Arable and road.	318	4·276	County road.
277	·199	Houses, garden, &c.	319	1·102	Arable.
278	2·163	Arable.	320	2·116	Rough pasture, furze, &c.
279	4·941	Arable and road.			
280	2·325	Arable.	321	·155	Houses, garden, &c.
281	·304	Houses, garden, &c.	322	9·359	Arable.

No. on Plan.	Area in Acres.	Remarks.
323	·600	Arable.
324	·372	Arable.
325	·487	Arable.
326	·422	Arable.
327	5·071	Arable.
328	1·511	Arable.
329	·573	Arable.
330	5·184	Arable.
331	23·402	Arable and rough pasture.
332	3·507	Heathy pasture.
333	·553	Houses, garden, &c.
334	8·469	Arable, house, &c.
335	239·585	Wood, streams, and road.
336	3·625	Arable and road.
337	3·091	Arable.
338	40·070	Streams, heathy pasture, &c.
339	4·190	Arable.
340	·761	Heathy pasture.
341	·441	Arable.
342	1·253	Arable.
343	1·609	Arable.
344	9·460	Arable.
345	1·109	Arable.
346	6·333	Arable.
347	·564	Arable.
348	·523	Houses, garden, &c.
349	1·404	Arable and rough pasture.
350	5·745	Arable and stream.
351	1·294	Wood.
352	1·539	Wood.
353	3·609	Arable and heathy pasture.
354	1·260	Heathy pasture and road.
355	11·419	Wood.
356	1·134	Arable.
357	3·584	Wood.
358	·216	Arable.
359	126·320	Wood and stream.
360	7·972	Loch of Blairs (part of).
361	40·513	Arable, waste, &c.
362	·118	Garden.
363	244·111	Wood, roads, &c.
364	·098	Garden.
365	·689	Wood.
366	·154	Graveyard and ruin.
367	·335	Wood.
368	12·962	Arable and rough pasture.
369	5·630	Arable.
370	·086	House, garden, &c.
371	·836	Wood.
372	5·222	County road.
373	3·859	Wood.
374	·269	Arable.
375	6·816	Arable and road.
376	·272	Houses, gardens, &c.
377	·519	Arable.
378	20·775	Arable, road, streams, &c.
379	·832	Wood.
380	·749	Houses, gardens, &c.
381	·097	House, garden, &c.
382	8·548	Wood and road.
383	1·290	Heathy pasture, &c.
384	·648	Heathy pasture, &c.
385	5·262	Heathy pasture, &c.
386	35·020	Arable.
387	24·949	Arable.
388	59·051	Arable.
389	14·269	Arable.
389a	1·164	Private road.
390	16·884	Arable.
391	·144	Rough pasture and road.
392	2·857	Wood.
393	54·350	Arable and streams.
394	6·355	Arable.
395	·890	Road.
396	4·214	Arable.
397	·087	House, garden, &c.
398	·264	Arable and sheds.
399	15·644	Arable, roads, &c.
400	·297	House, garden, &c.
401	4·856	Rough pasture, road, &c.
402	3·634	Arable.
403	6·878	Arable.
404	27·444	Arable and road.
405	20·166	Arable.
406	·526	House, gardens, &c.
407	·561	Arable.
408	·137	House, garden, &c.
409	7·132	Heathy pasture, sand-pit, &c.
410	·329	Wood.
411	15·613	Arable and rough pasture.
412	1·296	Arable.

No. on Plan.	Area in Acres.	Remarks.
413	1·856	Rough pasture and stream.
414	·753	Pond.
415	·974	Arable and stream.
416	·265	Pond.
417	1·810	Rough pasture, road, &c.
418	1·899	Houses, garden, &c.
419	·422	Stackyard.
420	1·046	Arable.
421	·095	House and garden.
422	·062	Garden.
423	·056	House, garden, &c.
424	1·036	Wood, rough pasture, &c.
425	6·204	Arable, stream, &c.
426	15·772	Arable.
427	3·632	Wood and rough pasture.
428	32·390	Wood, rough pasture, &c.
429	1·835	Arable.
430	5·920	Arable.
431	2·765	Arable.
432	1·862	Arable.
433	2·385	Arable and rough pasture.
434	2·609	Arable and stream.
435	1·823	Arable.
436	·201	House, &c.
437	·119	Wood.
438	6·464	Arable, streams, &c.
439	1·492	Houses, garden, &c.
440	·620	Arable.
441	·372	Graveyard.
442	·591	Stream, rough pasture, &c.
443	·044	House and yard.
444	·642	Arable.
445	·471	Houses, garden, &c.
446	·512	Houses, garden, &c.
447	5·335	Arable, road, &c.
448	·832	House, yards, &c.
449	·456	Heathy pasture, &c.
450	1·598	Wood.
451	1·558	Accommodation road.
452	98·677	Wood and road.
453	46·066	Arable, rough pasture, &c.
454	5·036	Arable and rough pasture.
455	10·074	Wood and streams.
456	116·820	Arable, stream, and roads.
457	·965	Heathy pasture, road, &c.
458	2·138	Rough pasture, road, &c.
459	·629	Arable.
460	1·595	Houses, garden, &c.
461	49·316	Arable and footpath.
462	6·009	Arable.
463	·709	Arable.
464	·955	Arable.
465	·099	House, garden, &c.
466	·289	Arable.
467	·246	House, garden, &c.
468	1·645	Houses, gardens, &c.
469	1·124	Arable.
470	5·336	Arable and road.
471	2·887	Arable and stream.
472	·127	Houses, yard, &c.
473	·982	Wood.
474	·146	House, garden, &c.
475	·821	Arable, road, &c.
476	·939	Houses, gardens, &c.
477	2·885	Arable.
478	1·313	Wood.
479	10·523	County road.
480	·746	Arable.
481	·360	House, gardens, &c.
482	3·958	Arable.
483	·627	Heathy pasture, &c.
484	·087	House, garden, &c.
485	·281	House, gardens, &c.
486	4·342	Arable and heathy pasture.
487	3·647	Heathy pasture, road, stream, &c.
488	·103	House, garden, &c.
489	·304	Private road.
490	1·544	Whins, heathy pasture, &c.
491	17·083	Arable, heathy pasture, &c.
492	·088	House, garden, &c.
493	1·988	Arable.
494	·815	House, garden, &c.
495	·154	House, garden, &c.
496	34·062	Arable, whins, &c.
497	·722	Rough pasture and whins.
498	1·638	Private road, &c.
499	·384	Pond.

No. on Plan.	Area in Acres.	Remarks.
500	31·456	Arable and stream.
501	34·601	Arable.
502	46·340	Arable and rough pasture.
503	2·526	Arable.
504	5·472	Rough pasture, whins, &c.
505	8·167	Arable and rough pasture.
506	1·515	Houses, gardens, &c.
507	4·266	Arable.
508	1·082	Rough pasture, whins, &c.
509	·164	Garden.
510	2·848	Private road.
511	6·473	Arable.
512	1·054	Rough pasture and whins.
513	16·881	Arable and whins.
514	20·793	Arable, stream, and road.
515	·309	Houses, gardens, &c.
516	·310	Houses, garden, &c.
517	12·619	Arable and roads.
518	4·733	Arable.
519	1·496	Arable.
520	·962	Arable.
521	1·205	Arable.
522	1·175	Arable.
523	32·969	Arable, rough pasture, &c.
524	·179	Houses, garden, &c.
525	8·422	Arable, road, &c.
526	·362	Houses, gardens, &c.
527	19·156	Arable and road.
528	2·258	Road and whins.
529	9·079	Arable, &c.
530	·656	Wood and stream.
531	·061	Wood, stream, &c.
532	8·291	Rough pasture and whins.
533	5·508	Wood.
534	4·866	Wood and stream.
535	8·471	Arable.
536	8·706	Arable.
537	4·032	Arable.
538	58·040	Wood, road, stream, &c.
539	12·152	Arable.
540	10·984	Arable, heathy pasture, &c.
541	·569	Houses, garden, &c.
542	3·771	Arable and road.
543	10·412	Arable and roads.
544	5·331	Arable and road.
545	·210	Houses, yard, &c.
546	·884	Rough pasture and road.
547	46·111	Arable.
548	6·725	Heathy pasture and whins.
549	13·970	Arable and heathy pasture.
550	6·280	Heathy and rough pasture, &c.
551	1·019	Houses, garden, &c.
552	1·082	Houses, gardens, &c.
553	16·893	Arable and waste.
554	·424	Private road.
555	52·984	Arable and heathy pasture.
556	7·469	Arable.
557	1·712	Rough pasture, road, &c.
558	14·905	Arable.
559	11·448	Arable.
560	67·562	Heathy pasture, roads, &c.
561	264·222	Wood and roads.
562	3·750	Arable.
563	·121	House, garden, &c.
564	·601	Arable.
565	1·552	Arable.
566	2·664	Heathy pasture and road.
567	4·062	Arable.
568	24·543	Heathy pasture and road.
569	49·678	Wood.
570	256·005	Streams, heathy pasture, &c.
571	2·933	County road.
572	108·854	Wood.
573	52·163	Arable.
574	7·775	Arable.
575	10·973	Arable.
576	1·596	Arable.
577	1·613	Houses, garden, &c.
578	·679	Arable.
579	3·504	Arable.
580	14·566	Arable.
581	1·188	Wood and rough pasture.
582	3·628	Wood.

No. on Plan.	Area in Acres.	Remarks.	No. on Plan.	Area in Acres.	Remarks.
583	196·738	Wood and roads.	632	·860	House, yard, &c.
584	4·131	County road.	633	2·822	Garden.
585	621·451	Wood, road, streams, &c.	634	·237	Yard, &c.
			635	·311	Wood.
586	·232	House, garden, &c.	636	·236	Ornamental ground.
587	·084	House, yard, &c.	636a	·395	Wood.
588	·148	House and garden.	637	4·343	Ornamental ground.
589	5·564	Houses, yards, &c.	638	13·763	Arable, &c.
590	1·748	Pond.	639	4·030	Garden, house, &c.
591	·073	Wood.	640	1·024	Arable.
592	·860	Arable.	641	24·537	Arable, road, &c.
593	·610	Arable and shed.	642	·390	Wood.
594	34·076	Arable, &c.	643	·206	Wood.
595	·268	Pond.	644	15·908	Arable, road, stream, &c.
596	·273	Wood.			
597	67·482	Arable, &c.	645	·117	Wood.
598	·564	Wood.	646	3·825	Wood.
599	·122	Wood.	647	·436	Wood.
600	·092	Wood.	648	21·331	Arable, road, &c.
601	·138	Wood.	649	·603	Wood and road.
602	·073	Wood and stream.	650	1·049	Wood.
603	·820	Wood.	651	9·757	Arable, &c.
604	·136	Wood.	652	·761	Wood.
605	·304	Wood.	653	·426	Pond.
606	·163	Wood.	654	3·689	Wood and road.
607	·138	Wood.	655	1·254	Private road.
608	·225	Wood.	656	·224	Wood.
609	55·510	Arable, road, &c.	657	·339	Wood.
610	·274	Wood.	658	56·674	Arable, &c.
611	·402	Wood.	659	·174	Wood.
612	·879	Rough pasture, road, &c.	660	·195	Wood.
			661	·958	Nursery.
613	·844	Wood.	662	·749	Nursery.
614	·278	Wood.	663	2·552	Wood.
615	2·339	Wood.	664	11·661	Altyre Burn (part of).
616	·509	Wood.			
617	·398	Wood.	665	12·176	Arable, &c.
618	50·438	Arable, &c.	666	25·597	Arable, &c.
619	·785	Wood.	667	1·043	Wood.
620	·334	Road and rough pasture.	668	·345	Wood.
			669	·379	Wood.
621	·214	House, yards, &c.	670	·168	Wood.
622	·107	House, garden, &c.	671	·916	Rough pasture, road, &c.
623	·696	Wood.			
624	·307	Wood.	672	4·934	Wood.
625	·114	Wood.	673	55·351	Arable, roads, &c.
626	·653	Wood.	674	6·016	Wood and road.
627	·196	Wood.	675	1·883	Houses, garden, &c.
628	·233	Wood.	676	306·669	Wood, roads, &c.
629	·367	House, yards, &c.	677	·639	Wood.
630	3·338	Ornamental ground.	678	37·841	Arable, rough pasture, &c.
631	4·697	Ornamental ground.			

No. on Plan.	Area in Acres.	Remarks.
679	·341	Wood.
680	·331	Wood.
681	2·210	Arable, rough pasture, and stream.
682	·413	Wood.
683	·163	House, garden, &c.
684	1·920	Rough pasture, road, &c.
685	13·257	Arable, &c.
686	·924	Arable.
687	1·208	Rough pasture, &c.
688	35·664	Highland Railway (part of).
689	3·655	Arable.
690	·154	Arable.
691	·215	Houses, garden, &c.
692	20·703	Arable and stream.
693	·319	Wood.
694	6·888	Heathy pasture, &c.
695	·222	Wood.
696	10·905	Heathy and rough pasture, &c.
697	44·068	Arable, &c.
698	·348	Arable.
699	·341	Houses, garden, &c.
700	1·838	Rough pasture, roads, &c.
701	·285	Stackyard.
702	·984	Arable.
703	21·385	Arable.
704	·125	House, garden, &c.
705	·235	House, garden, &c.
706	1·571	Arable.
707	2·914	Arable.
708	1·999	Arable.
709	·630	Arable and road.
710	·028	House, yard, &c.
711	·114	House, gardens, &c.
712	1·928	Arable, road, &c.
713	1·447	Arable, &c.
714	·119	House, garden, &c.
715	·160	House, garden, &c.
716	3·698	Arable and roads.
717	·178	House, garden, &c.
718	16·775	Wood and roads.
719	19·992	Arable.
720	45·244	Wood, heathy pasture, &c.
721	1·095	Houses, garden, &c.
722	4·527	Wood and road.
723	5·740	Arable.
724	8·923	Arable.
725	8·441	Whins, heathy pasture, &c.
726	2·074	Wood and stream.
727	2·235	Arable, &c.
728	·325	Rough pasture, road, &c.
729	·860	Arable, road, &c.
730	·300	Arable.
731	1·267	Arable.
732	·184	House, garden, &c.
733	·533	Rough pasture, roads, &c.
734	4·566	Arable and rough pasture.
735	6·164	Arable and road.
736	4·309	Arable.
737	12·078	Arable, &c.
738	1·648	Rough pasture.
739	·976	Heathy pasture, roads, &c.
740	7·508	Arable.
741	6·279	Arable.
742	3·041	Arable, &c.
743	·635	Heathy pasture, &c.
744	·722	Houses, gardens, &c.
745	5·362	Arable, road, &c.
746	·348	Accommodation road.
747	2·897	Arable and rough pasture.
748	2·080	Arable.
749	·504	Rough pasture, &c.
750	1·290	Arable.
751	23·588	Wood.
752	18·216	Arable, rough pasture, and stream.
753	20·533	Arable and rough pasture.
754	22·111	Arable.
755	·258	Houses, yard, &c.
756	8·229	Arable, road, &c.
757	7·693	Arable, road, &c.
758	·156	House, garden, &c.
759	32·473	Arable, rough pasture, &c.
760	·102	House and garden.
761	1·268	Rough pasture and roads.
762	·624	Houses, garden, &c.
763	3·132	Arable and roads.
764	·775	Houses, rough pasture, &c.
765	·506	Houses, gardens, &c.

No. on Plan.	Area in Acres.	Remarks.
766	2·614	Arable.
767	1·537	Wood and road.
768	3·216	Arable.
769	·336	Heathy pasture, &c.
770	4·810	Arable.
771	1·202	Heathy pasture, &c.
772	3·102	Heathy pasture, road, &c.
773	·183	House, yards, &c.
774	68·869	Arable, heathy pasture, &c.
775	·133	Reservoir and rough pasture.
776	·537	Arable.
777	6·865	Arable.
778	·567	Arable.
779	5·266	Arable.
780	·237	House, garden, &c.
781	1·140	Arable.
782	5·101	Arable.
783	10·833	Arable, rough pasture, &c.
784	·832	Houses, gardens, &c.
785	4·488	Arable, stream, and road.
786	·661	Heathy pasture, &c.
787	6·367	Arable, &c.
788	6·534	Heathy pasture.
789	·480	Arable.
790	8·744	Arable.
791	19·770	Heathy pasture, &c.
792	15·948	Arable and rough pasture.
793	·646	Arable.
794	·890	Arable.
795	42·668	Wood, gravel pit, &c.
796	2·750	Marsh and heathy pasture.
797	43·909	Streams, heathy pasture, &c.
798	13·176	Arable and roads.
799	·348	Arable.
800	1·850	Arable.
801	·292	Arable.
802	·482	Houses, gardens, &c.
803	2·270	Arable.
804	·675	Stream, rough pasture, &c.
805	·621	Arable.
806	3·454	Heathy pasture.
807	1·042	Arable.
808	·761	Arable.
809	1·291	Arable.
810	1·254	County road.
811	1·688	Arable.
812	·124	House, garden, &c.
813	26·074	Arable.
814	7·451	Wood, rough pasture, and stream.
815	14·303	Arable.
816	3·590	Arable.
817	3·941	Arable.
818	6·403	Arable.
819	6·841	Arable.
820	7·891	Arable and road.
821	6·892	Arable.
822	5·116	Heathy pasture, &c.
823	·437	Houses, garden, &c.
824	·348	Heathy pasture and road.
825	15·093	Arable.
826	·196	Rough pasture & house.
827	·342	Houses, gardens, &c.
828	2·859	Heathy pasture, ruin, &c.
829	61·083	Wood.
830	7·796	Arable.
831	·693	Houses, gardens, &c.
832	11·990	Arable.
833	10·849	Arable.
834	1·490	Heathy pasture and road.
835	1·433	Heathy pasture and road.
836	1·283	County road.
837	2·499	Arable.
838	1·115	Heathy pasture and road.
839	3·069	Heathy pasture, road, &c.
840	9·740	Arable.
841	·844	Houses, garden, &c.
842	131·474	Heathy pasture, roads, &c.
843	6·293	Arable.
844	4·575	Arable, rough pasture, &c.
845	4·941	Arable.
846	7·974	Heathy pasture, roads, &c.
847	11·712	Arable and road.
848	22·334	Arable, road, &c.
849	32·857	Arable and rough pasture.

No. on Plan.	Area in Acres.	Remarks.	No. on Plan.	Area in Acres.	Remarks.
850	20·212	Arable and rough pasture.	893	·070	Arable.
			894	·240	House, gardens, &c.
851	3·653	Arable.	895	·554	Arable.
852	20·546	Arable.	896	10·865	Arable and road.
853	5·398	Arable.	897	·064	Houses, garden, &c.
854	10·544	Arable.	898	·188	Arable.
855	4·056	Arable.	899	4·845	County road.
856	1·827	Arable.	900	2·818	Arable.
857	5·065	Arable.	901	·059	House and garden.
858	·456	Heathy pasture.	902	·590	House, rough pasture, &c.
859	4·627	Heathy and rough pasture.	903	·030	House, garden, and shed.
860	·838	Rough pasture and road.	904	·242	Wooden house, gardens, &c.
861	1·493	Houses, gardens, &c.			
862	·621	Rough pasture and road.	905	1·223	Arable.
			906	·532	Arable.
863	·068	Garden.	907	1·802	Arable.
864	2·718	Arable.	908	·175	Wooden house, gardens, &c.
865	21·777	Whins, heathy pasture, &c.	909	·068	Garden.
866	21·044	Arable.	910	1·393	Sheds, yard, &c.
867	·680	House, gardens, &c.	911	4·138	Wood and stream.
868	10·198	Arable.	912	2·777	Rough pasture, wood, &c.
869	6·600	Arable.			
870	3·791	Arable.	913	5·051	Stream, rough pasture, &c.
871	6·246	Arable.			
872	·367	Houses, garden, &c.	914	·396	Wood.
873	2·963	Arable.	915	·251	Wood.
874	2·573	Arable.	916	·170	Wood.
875	4·110	County road.	917	·500	Wood.
876	7·466	Arable and heathy pasture.	918	89·407	Arable, rough pasture, &c.
877	·227	House, garden, &c.	919	·324	Wood.
878	10·872	Arable and rough pasture.	920	14·792	Heathy pasture, road, &c.
879	4·134	Arable.	921	·303	Houses, garden, &c.
880	1·008	Arable.	922	25·008	Arable, rough pasture, &c.
881	·145	Rough pasture.			
882	13·453	Arable.	923	·790	Arable.
883	·996	Houses, gardens, &c.	924	·476	Wood and rough pasture.
883a	·389	Rough pasture.			
884	9·524	Arable.	925	2·843	Arable.
885	11·382	Arable and stream.	926	·132	Garden.
886	1·625	Wood.	927	·094	Garden.
887	83·554	Heathy and rough pasture, &c.	928	·044	Wooden house, gardens, &c.
888	·598	Black Burn (part of).	929	·114	Arable.
889	·163	House and garden.	930	·266	House, gardens, &c.
890	·464	Wood and road.	931	2·989	Arable.
891	·265	House, gardens, &c.	932	·914	House, gardens, &c.
892	225·489	Wood, roads, &c.	933	·311	Arable.

No. on Plan.	Area in Acres.	Remarks.	No. on Plan.	Area in Acres.	Remarks.
934	11·470	Wood.	982	5·707	Arable.
935	29·631	Wood, road, &c.	983	2·894	Arable.
936	1·273	Houses, gardens, &c.	984	·662	Arable.
937	1·555	Arable.	985	17·580	Arable.
938	28·960	Arable, road, &c.	986	4·349	Arable.
939	1·304	Wood.	987	2·692	Arable and road.
940	·288	Waste.	988	20·055	Romach Loch.
941	·268	House, gardens, &c.	989	·543	House, garden, &c.
942	·974	Wood.	990	8·205	Arable, road, &c.
943	84·004	Arable, road, &c.	991	17·511	Arable.
944	7·705	Wood.	992	24·553	Arable.
945	2·010	Arable.	993	1·825	Heathy pasture.
946	1·118	Houses, garden, &c.	994	1·202	Heathy pasture.
947	·960	Rough pasture, road, &c.	995	·373	Rough pasture.
			996	·702	Arable.
948	4·849	Arable.	997	437·985	Heathy pasture, roads, &c.
949	9·545	Arable and roads.			
950	·093	Rough pasture & road.	998	1·509	Wood.
951	2·324	Rough pasture and marsh.	999	2·168	Reservoir.
			1000	19·001	Arable.
952	4·334	Arable, road, &c.	1001	26·541	Arable.
953	·050	Houses, yard, &c.	1002	19·828	Arable and road.
954	1383·969	Wood, reads, &c.	1003	2·373	Houses, garden, &c.
955	3·765	Arable.	1004	19·297	Arable.
956	·111	Pond.	1005	16·025	Rough pasture and roads.
957	·216	Houses, gardens, &c.			
958	·798	Arable.	1006	24·150	Arable and stream.
959	1·561	Arable.	1007	·247	Waste.
960	·674	Heathy pasture, &c.	1008	28·468	Arable.
961	1·346	Arable, &c.	1009	17·811	Heathy pasture, road, &c.
962	9·529	Arable.			
963	1·329	Heathy pasture.	1010	·864	Heathy pasture.
964	2·558	Arable and road.	1011	15·265	Arable.
965	·411	Houses, gardens, &c.	1012	·049	House and yard.
966	1·432	Arable and road.	1013	11·299	Arable and road.
967	2·597	Wood and heathy pasture.	1014	1·423	Heathy pasture, road, and stream.
968	·229	Waste.	1015	30·435	Arable.
969	32·762	Arable.	1016	20·546	Arable.
970	1·505	Arable.	1017	12·536	Arable and road.
971	·995	Arable.	1018	6·624	Arable.
972	·164	Houses and garden.	1019	14·437	Arable.
973	·201	Arable.	1020	22·174	Arable and road.
974	2·462	Arable, rough pasture, &c.	1021	2·144	Arable and heathy pasture.
975	1·714	Arable, &c.	1022	·128	Heathy pasture.
976	·144	Houses, garden, &c.	1023	·181	Heathy pasture.
977	2·971	Arable, &c.	1024	·044	Heathy pasture.
978	·182	Arable.	1025	·185	Heathy pasture.
979	·111	Arable.	1026	47·430	Wood, roads, &c.
980	·828	Houses, garden, &c.	1027	1·000	Wood and heathy pasture.
981	·190	Pond.			

No. on Plan.	Area in Acres.	Remarks.	No. on Plan.	Area in Acres.	Remarks.
1028	2·804	Arable.	1043	14·005	Wood.
1029	·823	Rough pasture, road, &c.	1044	3·922	Wood.
			1045	5·613	Arable, &c.
1030	·110	House, garden, &c.	1046	·495	Waste.
1031	4·725	Arable, &c.	1047	·914	Private road.
1032	4·375	Wood and road.	1048	3·564	Arable.
1033	·556	Heathy pasture.	1049	4·152	Arable.
1034	2·458	Arable.	1050	6·647	Arable.
1035	·127	Houses, garden, &c.	1051	·392	Waste.
1036	3·223	Road, heathy pasture, &c.	1052	·746	Accommodation road.
			1053	1·276	Wood.
1037	1·202	County road.	1054	1·675	Arable.
1038	36·324	Wood and road.	1055	9·281	Road, heathy pasture, &c.
1039	3·315	Wood.			
1040	26·201	Arable, heathy pasture, &c.	1056	1·290	Marsh.
1041	4·106	Stream, heathy pasture, &c.		12504·106	
1042	·304	Arable.			

RECAPITULATION.

12356·888	Land.
63·583	Public roads.
35·664	Railway.
47·971	Water.
12504·106	Total area of the Parish of Rafford, in the County of Elgin.
3·114	Area of that part of the Municipal and Parliamentary Burgh of Forres which is situated within the Parish of Rafford.

INDEX TO PLACES

IN THE

PARISH OF RAFFORD.

COUNTY OF ELGIN.

Name of Place.	No. of Sheet. 6-inch scale.	No. of Sheet. 25·344 in. scale.
Altyre House -	XV.	4
America - -	XVI.	2
Balhill - -	"	"
Blackhills - -	"	1
Blackhillock -	"	2
Blackhillock -	XI.	6
Blairs - -	XV.	4
Blervie - -	XI.	9
Blervie Castle -	"	10
Bognie - -	"	15
Bogawood - -	XVI.	5
Bothies - -	"	"
Briach - -	"	3
Broomhill -	XI.	10
Burgie - -	"	6
Burgie Cottage -	"	7
Burgie House -	"	"
Burgiehill - -	"	11, 15
Burgie Lodge -	"	6
Burnside - -	"	14
Cantsford - -	XVI.	2
Castlehill - -	XI.	10
Cassieford - -	"	5
Church - -	"	13
Clashdhu - -	XV.	8
Cloddach - -	XI.	14
Cluny - -	XVI.	6
Cowgreen -	XV.	12
Craighead - -	XI.	6
Craighead -	XV.	8
Craigroy - -	"	"
Craigroy - -	"	12
Croft of Marcassie	XI.	13
Dam of Burgie -	"	2
Damhead - -	XVI.	"
Distillery - -	XI.	3
Drumdauch -	XVI.	5
Easter Brockloch -	"	2
Easter Laurenceton	XI.	6
Easter Tulloch -	"	14
Farnaley - -	XVI.	6
Female School -	XI.	14
Free Church -	"	"
Free Church School	"	2
Granary - -	"	14
Hillhead - -	"	6
Kinflat - -	"	3
Leys - -	"	6
Littleton of Tarras	"	"
Lochaber - -	"	"
Lochyhill - -	"	5
Mains of Altyre -	XV.	4
Mains of Burgie -	XI.	7
Manso - -	"	13
Manse - -	"	14
Marcassie - -	"	13
Market Stance -	"	14
Moor of Granary -	"	"
Moor of Tore -	XVI.	3

Name of Place.	No. of Sheet. 6-inch scale.	No. of Sheet. 25·344 in. scale.
Moraypark -	XI.	5
Moss-side - -	,,	14
Outlawwell Lodge	XV.	8
Phorp - -	XVI.	5
Post Office - -	XI.	14
Rafford - -	,,	13
Reed - - -	XVI.	2
Reverrand -	,,	1
School - -	XI.	13
Scotsburn -	,,	6
Shoggle - -	XVI.	2
Sourbank - -	XI.	14
Slack O'Phorp -	XVI.	6
Slatehaugh -	,,	5
Starrywells - -	,,	2
Stoneyford -	XI.	13
Sueno's Stone -	,,	5
Tarras - -	,,	,,
Templestone -	,,	14
Thornhill - -	,,	3
Todholes - -	XVI.	,,
Tore - -	,,	,,
Tulloch Loch -	,,	2
Upper Todholes -	,,	3
Wardend - -	,,	1
Wester Brockloch	,,	,,
Wester Tulloch -	XI.	14
Whiteharewood -	XV.	8
Woodside of Burgie	XI.	7
Woodside - -	XVI.	1

LONDON:
Printed by George E. Eyre and William Spottiswoode,
Printers to the Queen's most Excellent Majesty.
For Her Majesty's Stationery Office.

29

ORDNANCE SURVEY OF SCOTLAND.

BOOK OF REFERENCE TO THE PLAN

OF THE

PARISH OF RATHEN,

IN THE

COUNTY OF ABERDEEN,

CONTAINING 9789·758 ACRES.

COLONEL SIR HENRY JAMES, R.E., F.R.S., M.R.I.A., F.G.S., &c.,
SUPERINTENDENT OF THE SURVEY.

LONDON:
PRINTED BY GEORGE E. EYRE AND WILLIAM SPOTTISWOODE,
PRINTERS TO THE QUEEN'S MOST EXCELLENT MAJESTY.
FOR HER MAJESTY'S STATIONERY OFFICE.

1870.

Price Two Shillings and Sixpence.

[7142.—50—4/70.]

ı the
ıately
ıal to

each

ɔok.

e in-

l·4.

con-
ɔuble
ı the

cales

W

T

T

ɪɑ

ent

C.F.
T.C.
.W.
Def.
T.S.

· the

ORDNANCE SURVEY OF SCOTLAND

PARISH OF RATHEN

ABERDEENSHIRE

INDEX TO THE SHEETS

Published on the Scale of $\frac{1}{2500}$ *or 25·344 Inches to a Mile.*

Scale of this Index One Inch to a Mile.

EXPLANATORY REMARKS.

The scale of the Parish Plans is the 1-2500th of the actual length on the ground, and is equal to 25·344 inches to a mile, which is very approximately equal to one square inch to one acre, the square of 1·0018 inch being equal to one acre.

The length of each sheet is $1\frac{1}{2}$ miles, and the width 1 mile, the area of each sheet is therefore 960 acres.

Each enclosure has a reference number to the area which is given in this Book.

The Braces ($\int$) on the plans are to indicate that the spaces so braced are included under the same reference number.

The Altitudes in feet above the Mean Level of the Sea are written thus—31·4.

The Scale of the Plans of the County is 6 inches to a mile, and each sheet contains the same area as 16 sheets of the Parish Plans. There is therefore a double reference number to each sheet, as VI. 9., the Roman Numerals referring to the County Plans, the Arabic Figures to the Parish Plans.

The following are the characters employed on the Ordnance Plans on the Scales of 1–2500, and 6 inches to a mile :—

County Names	C	Hundreds or Wards	W
Parishes	P	Townships	T
Extra Parochial	E	Division of Townships	T

Antiquities ..... ROMAN / Druidical or Saxon / Norman or Subsequent

The descriptions of the boundaries are shown by the following initials :—

Centre of Stream	*C.S.*	Centre of Fence	*C.F.*
Centre of Road	*C.R.*	Top of Cop	*T.C.*
Side of Stream or Drain	*S.S.* or *S.D.*	Centre of Wall	*C.W.*
Root of Hedge	*R.H.*	Defaced	*Def.*
Face of Wall	*F.W.*	Track of Stream	*T.S.*
Undefined	*Und.*		

Where a change occurs in the boundaries, the symbol [o—o] is used to show the part at which the change takes place

N.B.—To convert Decimal Fractions of an Acre into Roods and Perches, multiply the decimal first by 4 and then by 40, preserving the same number of decimals in the product.

Examples—

A.	R.	P.	Acres.	A.	R.	P.	Acres.
			633·357				527·013
			4				4
			1·428				·052
			40				40
633	1	17	17·120	527	0	2	2·080

TABLE

FOR CONVERTING DECIMAL PARTS OF AN ACRE INTO ROODS AND PERCHES.

Perch.	0 Rood.	1 Rood.	2 Roods.	3 Roods.	Perch.	0Rood.	1 Rood.	2 Roods.	3 Roods.
0	·000	·250	·500	·750	21	·131	·381	·631	·881
1	·006	·256	·506	·756	22	.137	·387	·637	·887
2	·012	·262	·512	·762	23	·144	·394	·644	·894
3	·019	·269	·519	·769	24	·150	·400	·650	·900
4	·025	·275	·525	·775	25	·156	·406	·656	·906
5	·031	·281	·531	·781	26	·162	·412	·662	·912
6	·037	·287	·537	·787	27	·169	·419	·669	·919
7	·044	·294	·544	·794	28	·175	·425	·675	·925
8	·050	·300	·550	·800	29	·181	·431	·681	·931
9	·056	·306	·556	·806	30	·187	·437	·687	·937
10	·062	·312	·562	·812	31	·194	·444	·694	·944
11	·069	·319	·569	·819	32	·200	·450	·700	·950
12	·075	·325	·575	·825	33	·206	·456	·706	·956
13	·081	·331	·581	.831	34	·212	·462	·712	·962
14	·087	·337	·587	·837	35	·219	·469	·719	·969
15	·094	·344	·594	·844	36	·225	·475	·725	·975
16	·100	·350	·600	·850	37	·231	·481	·731	·981
17	·106	·356	·606	·856	38	·237	·487	·737	·987
18	·112	·362	·612	·862	39	·244	·494	·744	·994
19	·119	·369	·619	·869	40	·250	·500	·750	1·000
20	·125	·375	·625	·875					

PARISH OF RATHEN,

IN THE

COUNTY OF ABERDEEN—(Eastern Division).

No. on Plan.	Area in Acres.	Remarks.	No. on Plan.	Area in Acres.	Remarks.
			32	1·576	Houses, yards, garden, road, &c.
1	·515	Rough pasture.			
2	39·266	Rough pasture, sand, &c.	33	35·564	Arable.
			34	42·617	Arable.
3	4·396	Rough pasture, &c.	35	2·567	Houses, yards, &c.
4	41·090	Arable.	36	33·720	Arable.
5	17·789	Arable, &c.	37	9·298	Arable.
6	16·843	Arable.	38	1·697	Garden.
7	7·590	Houses, yards, &c.	39	·778	Arable, &c.
8	19·920	Arable.	39a	·079	Cairnbulg Castle (in ruins).
9	1·404	Church, houses, gardens, yards, &c.	40	·461	Rough pasture, &c.
10	13·298	Houses, yards, &c.	41	1·186	Arable, &c.
11	177·330	Foreshore of sea.	42	·479	Marsh.
12	95·975	Sand, benty hillocks, &c.	43	1·424	Water of Philortle.
			44	12·717	Arable, houses, &c.
13	13·014	Sand, benty hillocks, &c.	45	21·664	Arable, &c.
			46	·294	Stream.
14	26·551	Arable.	47	7·631	Arable.
15	13·916	Arable.	48	3·734	Arable.
16	3·337	Arable.	49	30·654	Arable.
17	8·521	Saud, benty hillocks, &c.	50	22·701	Arable, &c.
			51	39·887	Arable, &c.
18	11·716	Arable.	52	·233	Houses and garden.
19	1·233	Arable.	53	6·711	Arable.
20	19·320	Arable, &c.	54	·454	Houses, garden, and yards.
21	2·329	Arable.			
22	·251	Foreshore of tidal water.	55	73·190	Arable, &c.
			56	2·441	Public road.
23	2·949	Tidal water.	57	10·893	Arable, &c.
24	3·653	Rough pasture, road, &c.	58	·622	House, garden, yard, and road.
25	8·250	Arable.	59	2·450	Arable.
26	3·491	Arable, &c.	60	26·526	Arable.
27	9·651	Arable, &c.	61	3·665	Public road.
28	34·215	Arable.	62	8·093	Sand, benty hillocks, &c.
29	40·045	Arable.			
30	8·701	Arable.	63	9·332	Arable, &c.
31	9·910	Arable, &c.	64	7·646	Arable.

No. on Plan.	Area in Acres.	Remarks.	No. on Plan.	Area in Acres.	Remarks.
65	4·800	Arable.	115	10·710	Arable.
66	4·196	Arable.	116	1·002	Road.
67	1·909	Occupation road.	117	37·227	Arable.
68	24·608	Arable.	118	10·122	Arable.
69	10·662	Arable.	119	·811	Arable.
70	7·658	Arable.	120	·449	Houses and yards.
71	7·290	Arable.	121	·280	Gardens.
72	7·458	Arable.	122	94·324	Rough pasture, sand, &c.
73	7·161	Arable.			
74	6·846	Arable, &c.	123	15·052	Arable, &c.
75	24·922	Arable.	124	·803	Houses, garden, and yards.
76	5·964	Public road.			
77	15·767	Arable.	125	5·965	Arable, &c.
78	2·447	Arable.	126	·450	Arable.
79	4·964	Arable, &c.	127	7·410	Arable, &c.
80	4·536	Arable.	128	4·677	Arable, &c.
81	9·878	Arable.	129	1·737	Houses, yards, gardens, &c.
82	15·621	Arable.			
83	11·079	Arable.	130	·707	Rough pasture and whins.
84	1·492	Arable.			
85	39·438	Arable.	131	1·345	Arable.
86	62·003	Arable, &c.	132	·346	Houses, yards, garden, and road.
87	18·149	Arable.			
88	20·239	Arable, &c.	133	4·242	Arable, &c.
89	35·334	Arable, &c.	134	3·372	Arable.
90	1·847	Occupation road.	135	5·115	Arable, &c.
91	1·465	Houses, garden, and yards.	136	·544	Public road.
			137	8·424	Arable.
92	12·716	Arable.	138	·189	House, garden, and yard.
93	12·495	Arable.			
94	·633	Arable.	139	2·073	Public road.
95	·698	Arable.	140	14·532	Arable, &c.
96	·919	Occupation road.	141	·238	House, garden, and yards.
97	1·172	Houses, garden, and yards.	142	7·056	Arable, &c.
98	6·544	Arable.	143	2·072	Arable.
99	14·324	Arable.	144	15·211	Arable.
100	12·637	Arable, &c.	145	·596	Houses, yards, garden, and wood.
101	·833	Road.			
102	18·318	Arable.	146	6·422	Arable, &c.
103	5·540	Arable, &c.	147	12·901	Arable.
104	6·925	Arable.	148	·267	House, gardens, and yard.
105	6·036	Arable, &c.			
106	6·545	Arable, &c.	149	6·831	Arable.
107	2·074	Occupation road.	150	·196	Houses, garden, and yards.
108	13·762	Arable.			
109	12·717	Arable.	151	·336	Houses, garden, and yards.
110	7·297	Arable.			
111	·292	Houses and yards.	152	4·579	Arable.
112	6·891	Arable.	153	14·308	Arable.
113	6·465	Arable.	154	12·275	Arable, &c.
114	8·493	Arable.	155	21·445	Arable.

No. on Plan.	Area in Acres.	Remarks.	No. on Plan.	Area in Acres.	Remarks.
156	·890	Public road.	201	1·116	Arable.
157	41·337	Arable.	202	8·573	Arable, &c.
158	·135	Pond.	203	37·175	Wood.
159	2·123	Whins, rough pasture, &c.	204	·765	Public road.
			205	3·858	Arable.
160	·207	Pond.	206	53·149	Arable, &c.
161	1·397	Houses, garden, and yards.	207	·961	House, garden, and yards.
162	5·958	Arable.	208	14·867	Arable, &c.
163	14·372	Arable, &c.	209	·585	Houses, yards, gardens, and road.
164	24·719	Arable, &c.			
165	12·996	Arable, &c.	210	8·182	Arable.
166	3·493	Arable, &c.	211	14·157	Arable, &c.
167	1·619	Arable, &c.	212	4·432	Public road.
168	1·472	Pasture and arable.	213	12·119	Arable.
169	5·513	Wood.	214	7·375	Arable, &c.
170	12·613	Wood, &c.	215	46·361	Arable, &c.
171	2·344	Heathy pasture.	216	3·995	Arable, &c.
172	2·919	Arable, &c.	217	24·647	Arable, &c.
173	3·371	Arable, &c.	218	6·187	Pasture and stream.
174	2·843	Arable.	219	5·904	Arable, &c.
175	·337	Houses, garden, and yards.	220	3·719	Arable, &c.
			221	16·107	Arable, &c.
176	·168	House and garden.	222	38·865	Arable, moss, &c.
177	4·176	Arable.	223	16·198	Arable, &c.
178	·634	Rough pasture.	224	4·499	Arable, &c.
179	1·017	Arable, heathy pasture, &c.	225	4·620	Arable, &c.
			226	·918	Arable, &c.
180	·495	Houses, yards, &c.	227	·379	Dam.
181	18·028	Arable, &c.	228	2·261	Houses, yards, gardens, road, &c.
182	2·303	Grass, stream, &c.			
183	·759	Arable, &c.	229	13·013	Arable.
184	·368	House, garden, &c.	230	4·575	Arable, &c.
185	·330	Old quarry.	231	3·254	Arable.
186	6·279	Arable.	232	4·332	Arable, &c.
187	·678	Houses, gardens, and yards.	233	10·666	Arable.
			234	5·516	Arable, &c.
188	·542	Arable.	235	14·018	Arable.
189	·158	Houses, garden, & yard.	236	8·023	Arable.
190	6·402	Arable.	237	17·345	Arable, &c.
192	7·487	Arable.	238	6·761	Arable.
193	·286	Houses, garden, and yards.	239	·677	Pond.
			240	·970	Houses and yards.
194	8·864	Arable.	241	·554	Wood.
195	·266	House, garden, and yards.	242	6·101	Arable, &c.
			243	7·479	Arable.
196	7·084	Arable.	244	8·654	Arable.
197	3·960	Arable.	245	3·890	Rough pasture and whins.
198	3·870	Arable.			
199	3·492	Arable.	246	7·748	Arable, &c.
200	·453	Houses, garden, and yards.	247	3·473	Arable.
			248	2·449	Arable.

No. on Plan.	Area in Acres.	Remarks.
249	3·211	Arable.
250	3·149	Arable.
251	5·411	Arable.
252	3·422	Arable.
253	4·982	Arable, whins, &c.
254	·181	House, garden, and yard.
255	·267	Houses, garden, and yards.
256	4·552	Arable, whins, &c.
257	2·802	Whins, &c.
258	33·235	Arable, &c.
259	·278	Garden and houses.
260	·770	Houses, garden, and yards.
261	9·455	Arable.
262	·983	Houses, yards, garden, and road.
263	·194	Houses, yard, garden, and road.
264	7·538	Arable.
265	8·359	Arable and heathy pasture.
266	2·931	Rough pasture and whins.
267	9·460	Arable.
268	8·899	Arable, &c.
269	11·176	Arable, &c.
270	12·476	Arable.
271	5·891	Arable, &c.
272	7·907	Arable.
273	11·285	Arable, &c.
274	12·229	Great North of Scotland Railway (Formartine & Buchan Section, part of).
275	11·001	Arable, &c.
276	9·920	Arable, &c.
277	9·457	Arable, &c.
278	1·308	Houses, yards, gardens, and road.
279	2·197	Arable.
280	·154	House, garden, and yards.
281	7·070	Arable, &c.
282	10·930	Arable, &c.
283	5·013	Arable, &c.
284	4·559	Arable, &c.
285	·089	House, garden, and yard.
286	3·552	Arable, &c.
287	1·461	Arable.
288	1·431	Arable.
289	1·331	Arable.
290	1·249	Arable.
291	·128	Houses, garden, and yard.
292	3·119	Arable, &c.
293	13·497	Arable, &c.
294	·476	Houses, garden, and yards.
295	1·513	Arable.
296	·303	Houses, yards, garden, and road.
297	1·320	Arable.
298	7·756	Public road.
299	1·150	Arable.
300	1·281	Arable.
301	8·436	Arable.
302	28·796	Arable.
303	6·363	Arable.
304	2·408	Public road.
305	17·786	Arable, &c.
306	1·790	Houses, yards, garden, and wood.
307	1·154	Public road.
308	5·441	Arable.
309	9·464	Arable, &c.
310	3·262	Arable.
311	·281	Houses, garden, and yards.
312	·385	Arable.
313	·632	Pond.
314	2·306	Pond and stream.
315	29·509	Arable.
316	26·321	Arable.
317	7·801	Arable.
318	6·760	Arable, &c.
319	7·157	Arable, &c.
320	·813	Arable.
321	1·923	Houses, yards, garden, and roads.
322	1·094	Arable.
323	2·716	Arable.
324	·102	House and garden.
325	3·589	Arable.
326	.100	House and yard.
327	10·420	Arable.
328	·128	House and garden.
329	3·630	Public road.
330	8·204	Arable.
331	·932	Houses, garden, and yards.
332	4·233	Arable.

No. on Plan.	Area in Acres.	Remarks.
333	·277	Houses, yards, and road.
334	·134	House, garden, and yard.
335	9·323	Arable.
336	5·807	Arable.
337	·304	Houses, garden, and yards.
338	·316	Arable.
339	8·121	Arable.
340	7·673	Arable, &c.
341	5·179	Arable, &c.
342	1·432	Arable.
343	2·212	Moss.
344	11·256	Arable, house, &c.
345	8·231	Arable.
346	12·295	Arable, &c.
346a	1·655	Public road.
347	7·964	Arable, &c.
348	·117	House and yard.
349	13·120	Arable, house, &c.
350	8·026	Arable.
351	12·930	Arable.
352	10·261	Arable, &c.
353	·149	House and gardens.
354	·276	House, garden, and yards.
355	1·914	Arable.
356	3·754	Arable, &c.
357	9·221	Arable.
358	3·207	Arable.
359	10·060	Arable.
360	14·193	Arable.
361	3·062	Arable.
362	5·596	Arable, &c.
363	5·022	Arable.
364	3·236	Arable.
365	19·885	Arable.
366	·151	Houses, garden, and yards.
367	3·354	Arable.
368	·061	Houses, garden, and yard.
369	·845	Arable.
370	3·136	Arable.
371	4·085	Arable.
372	·463	Houses and yards.
373	12·819	Arable, &c.
374	13·103	Arable.
375	·905	Houses, yards, &c.
376	1·538	Arable.
377	1·451	Arable.
378	10·584	Arable, &c.
379	·592	Houses, garden, and yards.
380	13·879	Arable.
381	1·314	Arable.
382	1·076	Houses, garden, and yards.
383	3·358	Rough pasture.
384	3·080	Arable, &c.
385	9·239	Arable, &c.
386	1·708	Arable.
387	·643	Houses and yards.
388	6·556	Arable and rough pasture.
389	5·035	Arable.
390	5·457	Arable, &c.
391	1·908	Arable.
392	·207	Rough pasture.
393	·213	Arable.
394	·107	Castle of Inverallochy (in ruins).
395	2·182	Arable.
396	4·583	Arable, &c.
397	3·941	Arable, &c.
398	3·671	Arable, &c.
399	25·258	Arable, house, &c.
400	3·410	Arable, &c.
401	5·124	Arable, &c.
402	4·006	Arable.
403	3·315	Arable.
404	3·540	Arable, houses, &c.
405	6·903	Arable, &c.
406	2·753	Arable, &c.
407	2·839	Arable, &c.
408	·228	Houses, yards, garden, and road.
409	·377	Houses, garden, and yards.
410	5·512	Arable.
411	7·783	Arable.
412	6·324	Arable.
413	4·803	Arable.
414	6·633	Arable, whins, &c.
415	·957	Church, houses, gardens, and wood.
416	9·402	Arable and heathy pasture.
417	3·801	Arable.
418	1·786	Public road.
419	8·516	Arable.

No. on Plan.	Area in Acres.	Remarks.	No. on Plan.	Area in Acres.	Remarks.
420	4·276	Arable.	469	10·164	Arable.
421	1·783	Houses, yards, gardens, and road.	470	1·500	Public road.
			471	20·030	Arable, &c.
422	4·632	Arable.	472	13·360	Arable.
423	5·223	Arable.	473	11·764	Arable.
424	3·987	Arable.	474	4·730	Arable.
425	2·772	Arable.	475	11·549	Arable, &c.
426	4·545	Arable.	476	9·096	Arable, &c.
427	5·674	Wood.	477	12·376	Arable.
428	7·039	Wood, &c.	478	3·789	Wood.
429	4·605	Arable.	479	5·491	Arable.
430	4·156	Arable, &c.	480	13·647	Arable.
431	5·419	Arable, &c.	481	10·810	Arable, &c.
432	2·311	Arable, &c.	482	·473	Wood.
433	12·672	Arable, &c.	483	·437	Pond.
434	8·753	Arable, &c.	484	1·026	Wood, marsh, &c.
435	4·540	Arable.	485	7·375	Arable.
436	6·275	Arable.	486	11·149	Arable, &c.
437	11·564	Arable, &c.	487	2·028	Arable, &c.
438	11·511	Arable.	488	2·420	Arable.
439	5·173	Arable.	489	2·922	Houses, yards, garden, arable, &c.
440	10·085	Arable.			
441	·982	Arable.	490	21·692	Arable, &c.
442	2·988	Arable, &c.	491	11·234	Arable.
443	2·140	Arable, &c.	492	·497	Wood.
444	·778	Houses, garden, and yards.	493	·112	Wood.
			494	·836	Wood.
445	13·087	Arable, &c.	495	·977	Wood.
446	6·519	Arable, &c.	496	1·090	Garden.
447	·125	Dam.	497	6·560	Arable, &c.
448	2·482	Arable, &c.	498	1·946	Ornamental pasture, arable, &c.
449	18·232	Arable, &c.			
450	11·902	Arable, &c.	499	·124	House and garden.
451	8·063	Arable, &c.	500	2·091	Ornamental pasture and roads.
452	9·827	Arable, &c.			
453	16·138	Arable.	501	1·238	Wood.
454	27·460	Arable, &c.	502	18·080	Arable.
455	19·478	Arable.	503	6·166	Arable, &c.
456	1·000	Public road.	504	1·515	Occupation road.
457	11·706	Arable, &c.	505	10·065	Arable.
458	2·290	Arable.	506	8·641	County road.
459	3·216	Arable.	507	·108	Rough pasture.
460	12·495	Arable.	508	15·222	Arable.
461	8·936	Arable.	509	5·418	Arable, &c.
462	13·976	Arable.	510	·247	Dam.
463	12·591	Arable.	511	1·112	Houses, garden, and yards.
464	18·374	Arable.			
465	1·768	Pasture and stream.	512	26·496	Arable.
466	16·416	Arable.	513	·329	House, garden, and yard.
467	7·719	Public road.			
468	·298	Houses, garden, and yards.	514	·356	Houses, gardens, and yard.

No. on Plan.	Area in Acres.	Remarks.
515	27·687	Arable, &c.
516	·130	Garden.
517	·489	Houses and yards.
518	30·560	Arable, &c.
519	·461	Houses, garden, and yards.
520	·171	Houses, garden, and yards.
521	·729	Houses, garden, and yards.
522	13·820	Arable, &c.
523	4·430	Arable.
524	13·657	Arable.
525	·717	Houses, garden, and yards.
526	80·683	Arable, &c.
527	·140	Houses and yard.
528	2·506	Wood, &c.
529	4·648	Arable.
530	5·313	Arable.
531	9·796	Arable.
532	2·487	Public road.
533	2·685	Wood.
534	1·594	Houses, yard, gardens, &c.
535	8·471	Arable, &c.
536	·332	Wood.
537	7·348	Arable, &c.
538	8·468	Arable.
539	7·456	Arable.
540	·615	Houses, garden, and yards.
541	5·402	Arable.
542	·449	Pasture and stream.
543	·599	Arable.
544	·447	Arable.
545	1·335	Rough pasture, &c.
546	1·341	Arable.
547	4·367	Wood, &c.
548	·203	Arable.
549	6·210	Wood, &c.
550	12·790	Arable.
551	14·315	Arable.
552	11·355	Arable.
553	3·382	Arable.
554	2·742	Wood.
555	4·942	Arable.
556	1·177	Private road.
557	·359	Strip of wood.
558	·479	Strip of wood.
559	6·351	Arable.
560	10·330	Arable.
561	16·703	Arable.
562	13·843	Arable.
563	·226	Houses, garden, &c.
564	6·152	Public road.
565	·233	Houses, garden, and yards.
566	·466	Arable.
567	15·804	Arable.
568	22·093	Arable.
569	·155	House, garden, and yard.
570	11·045	Arable.
571	·092	Pool.
572	29·168	Arable, &c.
573	·983	Road.
574	12·104	Arable.
575	44·948	Arable, &c.
576	8·554	Arable, &c.
577	2·025	Houses, garden, and yards.
578	·745	Garden.
579	1·452	Rough pasture and streams.
580	26·445	Arable, &c.
581	19·087	Arable.
582	17·816	Arable.
583	5·621	Streams, rough pasture, &c.
584	12·148	Arable.
585	·175	Houses, garden, and yard.
586	3·456	Arable.
587	6·053	Arable.
588	·121	House, garden, and yard.
589	6·608	Arable.
590	·409	Water (old quarry).
591	3·412	Wood, rough pasture, road, &c.
592	8·567	Arable.
593	·162	House and garden.
594	·200	House, garden, and yard.
595	·988	Arable, house, and garden.
596	·971	Arable, &c.
597	·579	Houses, garden, and yards.
598	16·488	Arable.
599	10·674	Arable.
600	5·142	Arable, &c.
601	4·509	Arable.

No. on Plan.	Area in Acres.	Remarks.	No. on Plan.	Area in Acres.	Remarks.
602	4·207	Arable.	648	·376	Arable, &c.
603	4·286	Arable, &c.	649	1·901	Arable.
604	4·016	Arable.	650	·666	Church and yard.
605	·410	Wood.	651	2·359	Houses, yards, gardens, and arable.
606	4·988	Arable.			
607	23·182	Arable.	652	·095	Dam.
608	1·441	Arable.	653	3·839	Arable.
609	·179	Garden.	654	1·443	Arable.
610	2·336	Houses, yards, garden, &c.	655	1·909	Arable.
			656	·291	Houses, yard, garden, and road.
611	2·479	Arable.			
612	6·222	Arable.	657	·170	Houses, garden, and yard.
613	26·228	Arable, &c.			
614	18·363	Arable, &c.	658	6·930	Arable.
615	16·513	Arable, &c.	659	15·842	Arable.
616	1·050	Houses, gardens, and yards.	660	7·810	Arable, &c.
			661	11·317	Arable.
617	5·864	Arable, &c.	662	6·338	Arable.
618	20·138	Arable.	663	11·336	Arable, &c.
619	25·064	Arable.	664	4·632	Arable, &c.
620	2·552	Arable.	665	2·183	Arable.
621	1·613	Arable.	666	5·948	Arable.
622	·706	Houses, gardens, and yards.	667	·492	Houses, garden, and yards.
623	2·678	Houses, yards, gardens, and road.	668	·127	Garden.
			669	·654	Arable.
624	·422	Wood.	670	·608	Public road.
625	1·868	Arable.	671	1·136	Houses, yards, and grass.
626	8·234	Arable.			
627	1·019	Rough pasture and stream.	672	·655	Wood.
			673	·190	Rough pasture.
628	5·192	Arable.	674	·876	Houses, gardens, and yards.
629	11·697	Arable, &c.			
630	11·109	Arable, &c.	675	6·806	Arable.
631	24·064	Arable, &c.	676	1·078	Houses, yards, garden, and road.
632	26·590	Arable.			
633	16·136	Arable.	677	7·299	Arable.
634	7·676	Arable.	678	5·379	Arable.
635	6·131	Arable, &c.	679	2·007	Houses, yards, garden, and road.
636	5·254	Arable.			
637	5·739	Arable, &c.	680	·180	Dam.
638	11·834	Arable, &c.	681	22·147	Arable, &c.
639	45·091	Arable, &c.	682	2·542	Public road.
640	1·143	Houses, yards, garden, and wood.	683	2·257	Arable.
			684	2·358	Arable.
641	11·672	Arable.	685	8·605	Arable, &c.
642	7·373	Arable, &c.	686	12·307	Arable, &c.
643	·190	Houses and yards.	687	3·707	Arable, houses, &c.
644	7·534	Arable.	688	·285	House, garden, yard, and road.
645	13·390	Arable, &c.			
646	12·073	Arable, &c.	689	8·001	Arable.
647	·138	Houses, garden, & yard.	690	21·812	Arable, &c.

No. on Plan.	Area in Acres.	Remarks.
691	43·444	Arable, &c.
692	5·735	Public road.
693	43·371	Arable, &c.
694	6·167	Arable, &c.
695	6·587	Arable, &c.
696	6·915	Arable.
697	6·395	Arable.
698	8·744	Whins, rough pasture, &c.
699	4·686	Arable.
700	·108	Houses, garden, and yards.
701	5·050	Arable, &c.
702	17·266	Arable, &c.
703	1·296	Arable.
704	1·957	Arable.
705	4·611	Arable.
706	6·264	Arable, &c.
707	2·352	Arable.
708	4·498	Arable, &c.
709	5·416	Arable.
710	16·209	Arable, rough pasture, &c.
711	2·131	Arable.
712	·187	Arable, &c.
713	·238	Arable.
714	7·187	Rough pasture and whins.
715	·300	Houses and yards.
716	1·552	Arable.
717	1·100	Arable.
718	4·653	Arable, &c.
719	2·859	Arable.
720	2·388	Arable.
721	1·017	Arable.
722	3·560	Arable.
723	2·142	Arable.
724	11·989	Arable, &c.
725	·630	Houses, garden, and rough pasture.
726	12·990	Arable, &c.
727	·697	Houses, gardens, and yards.
728	12·485	Arable, &c.
729	15·751	Arable, &c.
730	2·901	Heathy pasture.
731	·360	Rocks, &c.
732	13·260	Arable.
733	7·030	Arable, &c.
734	·260	Houses, garden, and yards.
735	4·454	Arable, &c.
736	7·921	Arable, &c.
737	11·065	Arable, &c.
738	10·084	Arable, heathy pasture, &c.
739	23·478	Arable, &c.
740	22·116	Arable, &c.
741	2·431	Arable, &c.
742	·110	House, garden, and yard.
743	7·034	Arable, &c.
744	7·167	Rough pasture and whins.
745	9·357	Arable and whins.
746	4·402	Arable, &c.
747	·683	Arable, house, garden, &c.
748	5·236	Arable, &c.
749	·144	Pond.
750	·503	Rough pasture, &c.
751	8·554	Arable, &c.
752	·960	Houses, garden, and yards.
753	6·617	Arable, &c.
754	5·401	Arable, &c.
755	4·006	Arable, &c.
756	4·219	Arable, &c.
757	·306	Houses, garden, and yards.
758	5·017	Arable, whins, &c.
759	·816	Arable.
760	4·153	Arable, &c.
761	·726	Houses, yards, garden, &c.
762	8·002	Arable, &c.
763	5·265	Arable.
764	10·198	Arable, &c.
765	9·047	Arable.
766	9·295	Arable.
767	9·843	Arable.
768	3·445	Arable, &c.
769	1·643	Arable, &c.
770	4·047	Arable, &c.
771	11·198	Arable.
772	19·466	Rough pasture and whins.
773	6·312	Arable, &c.
774	5·844	Arable.
775	11·221	Arable.
776	2·678	Public road.
777	13·351	Arable.
778	·639	Houses, yards, &c.
779	28·139	Arable.

No. on Plan.	Area in Acres.	Remarks.
780	7·323	Arable.
781	11·599	Arable.
782	9·700	Arable, &c.
783	11·127	Arable.
784	18·701	Arable.
785	11·821	Arable.
786	6·106	Arable.
787	6·115	Arable, &c.
788	8·216	Arable, &c.
788a	5·529	Arable.
789	2·667	Houses, yards, gardens, and road.
790	12·112	Arable.
791	12·279	Arable, &c.
792	12·585	Arable, &c.
793	10·305	Arable, &c.
794	7·002	Arable.
795	6·089	Arable.
796	4·793	Arable.
797	10·962	Arable, &c.
798	3·475	Arable.
799	9·906	Arable, &c.
800	24·833	Arable.
801	19·011	Arable, &c.
802	14·730	Arable, &c.
803	6·483	Arable.
804	4·912	Arable.
805	·502	Arable.
806	1·440	Houses, yards, gardens, &c.
807	5·811	Arable, &c.
808	4·377	Arable.
809	12·940	Arable, house, garden, &c.
810	12·820	Arable, &c.
811	6·267	Arable.
812	7·768	Arable.
813	7·358	Arable, &c.
814	·665	Rough pasture, road, and marsh.
815	·263	Dam.
816	·320	Arable.
817	·962	Houses, yards, gardens, &c.
818	2·219	Arable, &c.
819	3·381	Arable, &c.
820	5·698	Arable.
821	12·404	Arable.
822	3·657	Arable.
823	1·690	Arable, &c.
824	4·419	Arable.
825	4·896	Arable.
826	3·902	Arable.
827	·644	Houses, yards, garden, and dam.
828	4·401	Arable.
829	4·521	Arable.
830	5·659	Arable, &c.
831	2·257	Arable, &c.
832	3·198	Arable.
833	15·320	Arable, &c.
834	9·954	Arable.
835	1·128	Occupation road.
836	6·860	Arable, &c.
837	2·994	Arable.
838	19·082	Arable.
839	14·877	Arable.
840	15·199	Arable.
841	2·865	Occupation road.
842	2·378	Arable.
843	·148	Dam.
844	1·616	Houses, garden, and yards.
845	21·887	Arable.
846	14·433	Arable.
847	·294	Houses, garden, and yards.
848	14·051	Arable.
849	16·655	Arable, &c.
850	10·570	Arable.
851	6·127	Arable.
852	13·533	Arable.
853	·249	Houses, garden, and yards.
854	16·117	Arable.
855	2·607	Wood.
856	6·792	Arable.
857	7·926	Arable.
858	15·863	Arable, &c.
859	12·542	Arable.
860	13·152	Arable.
861	13·040	Arable, &c.
862	·547	Dam.
863	8·744	Arable.
864	7·511	Arable, &c.
865	7·818	Arable.
866	·215	Houses, garden, and yards.
867	7·137	Arable, &c.
868	10·633	Arable.
869	5·553	Arable.
870	6·127	Arable.
871	17·730	Arable.
872	·170	Dam.

No. on Plan.	Area in Acres.	Remarks.	No. on Plan.	Area in Acres.	Remarks.
873	·293	Dam.	920	6·382	Arable, &c.
874	18·965	Arable.	921	3·528	Arable, &c.
875	18·957	Arable.	922	·560	Dam.
876	31·169	Arable, &c.	923	5·246	Arable, &c.
877	13·394	Arable.	924	1·249	Houses, yards, and road.
878	·699	Houses, yards, and dam.	925	1·540	Wood, gravel pit, &c.
879	·135	Gardens, &c.	926	·734	Wood, &c.
880	13·045	Arable.	927	1·050	Wood.
881	6·045	Public road.	928	9·025	Ornamental pasture.
882	13·181	Arable, &c.	929	2·257	Arable, &c.
883	18·326	Arable.	930	10·803	Arable.
884	·938	House, yard, arable, and road.	931	3·047	Wood, &c.
885	2·303	Arable, &c.	932	8·946	Arable.
886	4·350	Arable, &e.	933	3·555	Wood, rough pasture, and arable.
887	9·677	Arable.	934	·230	Wood, &c.
888	10·002	Arable.	935	10·228	Arable.
889	4·969	Arable.	936	·940	Houses, yards, garden, road, &c.
890	1·650	Occupation road.	937	·457	Wood, &c.
891	10·244	Arable.	938	21·301	Wood, stream, footpaths, &c.
892	9·904	Arable.	939	7·670	Arable.
893	9·839	Arable.	940	8·363	Arable.
894	10·259	Arable.	941	3·886	Wood.
895	9·788	Arable.	942	27·273	Arable, &c.
896	9·997	Arable.	943	16·212	Arable, &c.
897	10·956	Arable.	944	23·919	Arable, &c.
898	·826	Houses, garden, and yards.	945	4·283	Arable, &c.
899	4·738	Arable.	946	8·513	Arable, &c.
900	7·987	Arable.	947	·217	Garden.
901	11·069	Arable.	948	10·017	County road.
902	12·288	Arable, &c.	949	1·507	Wood.
903	15·127	Arable, &c.	950	7·069	Arable.
904	3·467	Arable, wood, &c.	951	10·787	Arable.
905	1·860	Arable.	952	3·784	Arable, &e.
906	4·656	Wood.	953	·188	Houses and yards.
907	10·291	Arable.	954	·162	House and garden.
908	4·928	Arable, &c.	955	12·643	Arable, &c.
909	·732	Houses, yards, garden, &e.	956	5·266	Arable, &e.
910	2·777	Arable.	957	6·113	Arable, &e.
911	1·803	Arable and wood.	958	7·154	Arable, &e.
912	9·055	Arable, &e.	959	5·830	Arable.
913	8·619	Arable, &e.	960	8·088	Wood, &c.
914	10·883	Arable, &c.	961	6·152	Arable.
915	18·495	Arable, &c.	962	4·570	Arable.
916	·885	Houses, yards, gardens, and road.	963	7·900	Arable.
917	12·980	Arable, &e.	964	12·463	Arable.
918	12·305	Arable, &c.	965	17·018	Arable.
919	·396	Houses and yards.	966	·203	Houses, garden, and yards.

No. on Plan.	Area in Acres.	Remarks.
967	5·673	Arable.
968	·390	Houses, garden, and yards.
969	5·597	Arable.
970	20·156	Wood, &c.
971	9·842	Ornamental pasture.
972	·171	Garden.
973	1·203	Ornamental pasture, &c.
974	·118	Mormond House.
975	·534	Garden and grass.
976	·615	Wood.
977	·847	Wood.
978	·288	Wood.
979	3·371	Ornamental pasture, &c.
980	1·588	Private road.
981	5·687	Ornamental pasture.
982	9·604	Lake.
983	·333	Wood.
984	·960	Arable.
985	·125	House, garden, and yard.
986	9·215	Arable.
987	·125	House, garden, and yard.
988	5·280	Wood.
989	12·953	Arable.
990	11·371	Ornamental pasture.
991	21·087	Wood, rough pasture, &c.
992	1·140	Pond.
993	5·747	Wood, &c.
994	·273	Pond.
995	2·150	Wood, rough pasture, &c.
996	24·083	Arable, &c.
997	1·478	Wood.
998	17·347	Arable, &c.
999	11·912	Arable.
1000	1·666	Wood, house, and garden.
1001	23·885	Arable.
1002	5·620	Arable.
1003	2·495	Arable.
1004	1·948	Arable.
1005	2·005	Public road.
1006	6·634	Arable, &c.
1007	4·793	Arable, &c.
1008	24·390	Arable.
1009	·168	Old quarry.
1010	17·544	Arable.
1011	1·388	Houses, yards, garden, and road.
1011a	1·622	Public road.
1012	13·485	Arable.
1013	5·058	Arable, &c.
1014	13·083	Arable.
1015	·501	Houses, garden, and yards.
1016	22·265	Arable, &c.
1017	·582	Great North of Scotland Railway (Formartine and Buchan Section, part of).
1018	6·180	Arable, &c.
1019	·810	Houses, yards, garden, and dam.
1020	4·043	Arable, &c.
1021	13·501	Arable, &c.
1022	·420	Houses, garden, and yard.
1023	3·278	Arable, &c.
1024	4·503	Arable, &c.
1025	5·640	Arable.
1026	48·983	Arable, &c.
1027	3·296	County road.
1028	1·569	Houses, yards, garden, &c.
1029	·650	Public road.
1030	13·737	Arable.
1031	2·180	Public road.
1032	5·641	Arable.
1033	5·899	Arable.
1034	1·548	Arable.
1035	11·729	Arable, &c.
1036	1·002	Arable, &c.
1037	2·867	Arable.
1038	2·949	Arable.
1039	2·885	Arable.
1040	10·052	Arable, &c.
1041	5·894	Arable.
1042	·815	Houses, yards, garden, and dam.
1043	6·969	Arable.
1044	6·197	Arable, &c.
1045	·229	House and yards.
1046	28·164	Arable, &c.
1047	·983	Houses, yards, garden, dam, and road.
1048	9·449	Arable, &c.
1049	9·024	Arable, &c.
1050	24·124	Arable, &c.
1051	20·353	Arable.

No. on Plan.	Area in Acres.	Remarks.
1052	·130	House, garden, and yard.
1053	6·273	Arable, &c.
1054	11·416	Arable, &c.
1055	7·346	Arable.
1056	7·571	Arable, &c.
1057	·138	House, garden, and yard.
1058	6·487	Arable, &c.
1059	·202	House, garden, and yard.
1060	3·072	Arable.
1061	3·842	Arable, &c.
1062	935·121	Arable, heathy pasture, roads, &c.
1063	5·754	Arable.
1064	7·341	Arable.
1065	6·602	Arable, &c.
1066	5·811	Arable, &c.
1067	·229	House and yards.
1068	14·649	Arable, &c.
1069	·243	House, garden, and yards.
1070	·214	Houses, garden, and yard.
1071	14·517	Arable, &c.
1072	8·710	Arable, &c.
1073	·331	Houses, garden, and yards.
1074	2·699	Arable.
1075	4·252	Arable.
1076	3·469	Arable.
1077	6·515	Wood.
1078	6·334	Arable.
1079	·576	Houses, yards, garden, and road.
1080	3·995	Arable.
1081	1·677	Arable.
1082	2·611	Arable.
1083	6·271	Arable.
1084	2·220	Arable.
1085	2·235	Arable.
1086	7·732	Arable.
1087	·936	Occupation road.
1088	2·237	Arable.
1089	·345	Dams.
1090	·908	Houses, yards, gardens, and arable.
1091	5·690	Arable.
1092	5·085	Arable.
1093	·533	Road.
1094	5·343	Arable, &c.
1095	5·851	Arable, &c.
1096	8·202	Arable.
1097	6·008	Arable, &c.
1098	·135	Dam.
1099	·817	Houses and yards.
1100	4·762	Arable, &c.
1101	10·870	Arable.
1102	7·817	Arable, &c.
1103	10·843	Arable, &c.
1104	9·374	Arable, &c.
1105	4·537	Arable.
1106	4·734	Arable, &c.
1107	5·307	Arable, &c.
1108	5·476	Arable.
1109	5·661	Arable, &c.
1110	2·256	Arable, &c.
1111	·118	Dam.
1112	·676	Houses, garden, and yards.
1113	8·589	Arable, &c.
1114	1·550	Arable, &c.
1115	10·568	Arable, &c.
1116	9·046	Arable, &c.
1117	7·633	Arable.
1118	3·233	Arable.
1119	3·080	Arable.
1120	3·085	Arable.
1121	7·876	Great North of Scotland Railway (Formartine and Buchan Section, part of).
1122	3·176	Arable.
1123	8·695	Arable.
1124	6·178	Public road.
1125	1·016	Arable.
1126	3·308	Arable.
1127	1·363	Wood, &c.
1128	·172	Dam.
1129	·761	Houses, yards, garden, and road.
1130	13·393	Arable, &c.
1131	·843	Arable.
1132	1·015	Houses, yards, &c.
1133	2·544	Arable.
1134	1·758	Arable.
1135	1·581	Arable and roads.
1136	5·230	Arable.
1137	14·772	Arable.
1138	1·927	Arable.
1139	1·351	Arable.
1140	·771	Arable.
1141	2·543	Arable.

No. on Plan.	Area in Acres.	Remarks.	No. on Plan.	Area in Acres.	Remarks.
1142	2·598	Arable, &c.	1171	8·793	Arable.
1143	·200	Houses and yards.	1172	16·590	Arable.
1144	·464	Arable.	1173	·171	House and garden.
1145	3·368	Arable, &c.	1174	7·894	Arable.
1146	·360	School, garden, and yard.	1175	·671	Houses, garden, and yards.
1147	·466	House and garden.	1176	14·331	Arable, &c.
1148	·329	Houses, garden, and yards.	1177	5·117	Arable, &c.
			1178	4·808	Arable.
1149	13·768	Arable, &c.	1179	2·757	Arable.
1150	4·025	Arable, &c.	1180	7·664	Arable.
1151	·307	Houses, garden, and yards.	1181	19·511	Arable, &c.
			1182	8·592	Arable.
1152	3·685	Arable, &c.	1183	·471	Dam.
1153	4·672	Arable, &c.	1184	2·376	Houses, yards, garden, road, &c.
1154	1·073	Houses, garden, and yards.	1185	10·584	Arable, &c.
1155	15·428	Arable, &c.	1186	6·985	Arable.
1156	2·880	Arable, &c.	1187	5·161	Arable.
1157	2·985	Arable.	1188	7·526	Arable.
1158	·474	Wood.	1189	6·296	Arable, &c.
1159	1·223	Garden.	1190	3·410	Arable.
1160	1·278	Arable and rough pasture.	1191	3·801	Arable.
			1192	·358	Public road.
1161	2·993	Wood and road.	1193	11·088	Arable, &c.
1162	·478	Wood.	1194	4·898	Arable.
1163	7·157	Arable.	1195	4·292	Arable.
1164	3·485	Wood, grass, and roads.	1196	2·683	Arable.
			1197	·215	Arable.
1165	·097	Garden.	1198	3·373	Arable.
1166	·742	Arable.	1199	7·929	Arable.
1167	1·944	Wood.	1200	7·466	Arable.
1168	1·075	Garden.			
1169	·487	Road.		9789·758	
1170	18·631	Arable.			

RECAPITULATION.

9465·943	Land.
100·576	Public roads.
20·687	Public railway.
177·330	Foreshore of sea.
·251	Foreshore of tidal water.
22·022	Water.
2·949	Tidal water.
9789·758	Total area of the Parish of Rathen, in the County of Aberdeen.

INDEX TO PLACES

IN THE

PARISH OF RATHEN.

COUNTY OF ABERDEEN.

Name of Place.	No. of Sheet. 6-inch scale.	No. of Sheet. 25·344 in. scale.
Angus Stank -	III.	6
Ardmachron -	VIII.	1
Auchiries Burn -	VII. VIII.	4, 8 1
Auchiries Den -	,,	5
Berryhill - -	II.	16
Bruness - -	III.	7
Broad Hive -	,,	,,
Boat Hive - -	,,	,,
Bridge of Philorth	,,	10
Bankhead - -	,,	11
Bairnie Hill -	,,	14
Bruxie Croft -	,,	,,
Braeside Cairness -	,,	,,
Bruxiehill - -	,,	,,
Bridge of Memsie -	VII.	4
Berrymill - -	,,	,,
Braehead - -	,,	,,
Bridge of Forrest -	,,	,,
Buttery Brae -	VIII.	1
Bridge of Rathen -	,,	,,
Bourtreebush -	,,	,,
Brig o' Craigengorie	,,	,,
Bluebog of Auchiries - -	,,	5
Bluebog of Cortes	,,	9
Buchts - -	,,	,,
Black Hill - -	,,	,,
Cairnmuir - -	II.	16
Cairn of Memsie -	,,	,,
Cairnbulg - -	III.	7
Cable Shore -	,,	,,
Cairnbulg Shore -	,,	,,
Charles Street -	,,	,,
Church - -	,,	,,

Name of Place.	No. of Sheet. 6-inch scale.	No. of Sheet. 25·344 in. scale.
Cairnbulg Castle-	III.	10
Cairndenity -	,,	11
Craigiepots -	,,	,,
Charlestown -	,,	,,
Corse Craig -	,,	,,
Causcyend Well -	,,	14
Clocksters - -	,,	,,
Castle of Inveralochy - -	,,	15
Claystiles - -	VII.	8
Church - -	VIII.	1
Cat Cairn - -	,,	2
Concraigs - -	,,	,,
Cortes Den -	,,	5
Cortiebrac - -	,,	6
Cortie Brae -	,,	,,
Cairnmore - -	,,	9
Cairnbulg Point -	III.	7
Doolie Burn -	II. III. VIII.	16 13 1
Diker's Croft -	III.	15
Diker's Well -	VIII.	1
Denhead - -	,,	5
David's Howe -	,,	9
East Head - -	III.	7
East Lake - -	,,	,,
Earlybrae - -	,,	15
Eye Stone - -	VII.	12
East Lodge -	VIII.	5
Fraserburgh Bay	III.	6, 7
Frederick Street -	,,	7
Flushing - -	,,	11
Fairy Hillock -	,,	15

Name of Place.	No. of Sheet. 6-inch scale.	No. of Sheet. 25·344 in. scale.
Forrest Slack -	VII.	12
Fordalehouse -	VIII.	1
Ferneybrae - -	,,	9
Free Church -	III.	15
Gowan Hole -	,,	7
Gowanfold - -	,,	10
Gowanhill - -	,,	14
Great North of Scotland Railway (Formartine and Buchan Section)	,,	10
	VIII.	2,6,9, 13
Green Hill - -	,,	9
Green Slack -	,,	12
Gallows Hill -	,,	1
Gairn Bridge -	,,	,,
Gairn Burn - -	,,	,,
Greenhill - -	,,	5
Heath-hill - -	II.	16
Hallmoss - -	,,	11
Hillhead of Cairness - -	III.	14
Hillhead - -	,,	15
Hillhead - -	VIII.	9
Home Farm -	VII.	4
House of Memsie -	,,	,,
House of Auchiries	,,	,,
House o' Hill -	,,	8
Hippy Hillock -	VIII.	1
Holme Well - -	,,	,,
Hill of Ardglessie -	,,	2
Hill of Concraigs -	,,	,,
Howe of Concraigs	,,	,,
Hippy Hillocks -	,,	5
Hill of Forrest -	,,	,,
Headrooms - -	,,	9
Howe Rig - -	,,	,,
Inverallochy -	III.	7
Invernorth - -	,,	14
Janet's Craig -	,,	7
Jenny Wright -	VIII.	1
Janet Gordon's Well - -	,,	,,
Janet Lamb's Well	,,	9
Kittylock Shore -	III.	11
Kirk Lakes - -	,,	,,
Knockmonean -	,,	14

Name of Place.	No. of Sheet. 6-inch scale.	No. of Sheet. 25·344 in. scale.
King's Seat -	VIII.	9
Kilbirnie - -	,,	,,
Knockiemore -	,,	,,
Knockiemore Hill	,,	,,
Kilbirnie Burn -	,,	13
Little Lake -	III.	7
Lochlip - -	,,	10
Lootingstone -	,,	14
Loanhead - -	,,	15
Loch Fauld -	,,	,,
Ladies' Moss -	VIII.	9
Little Mormond -	,,	,,
Memsie - -	II.	16
Muirton of Memsie	,,	,,
Mungo - -	III.	7
Mid Lake - -	,,	,,
Mid Street -	,,	,,
Main Street -	,,	,,
Manse - -	,,	,,
Meeting House -	,,	,,
Maggie's Trink -	,,	10
Mains of Cairnbulg	,,	,,
Moat Well - -	,,	,,
Moat Hill - -	,,	,,
Millburn Shore -	,,	11
Mill of Cairnbulg	,,	14
Muiriesbrae -	,,	,,
Muiries Hill -	,,	,,
Moss - side of Cairnbulg -	,,	,,
Moss - side of Cairness -	,,	,,
Midpark - -	,,	,,
Mains Croft -	,,	15
Mosstown - -	,,	,,
Manse - -	,,	,,
Mains of Forrest -	VIII.	2
Mains of Auchiries	VII.	8
Mormond Hill -	,,	12, 16
	VIII.	9, 13
Mill of Rathen -	,,	1
Manse - -	,,	,,
Middletack -	,,	,,
Meikle Rathen -	,,	,,
Mains of Cortes -	,,	5
Mormond House -	,,	,,
North Lodge -	III.	14
Newseat - -	,,	15

Name of Place.	No. of Sheet. 6-inch scale.	No. of Sheet. 25·344 in. scale.
Newburgh - -	VII.	8
Newmill - -	VIII.	1
Newtown - -	,,	5
Nether Cortes -	,,	6
Old Bridge of Memsie - -	II.	16
Old Town of Newmill - -	III.	14
Overtown of Memsie - - -	VII.	4
Parrock Rocks -	III.	7
Point of Whitelinks	,,	11
Powie Wood -	VII.	8
Paviehillock -	VIII.	1
Poorhouses - -	,,	6
Quarryhead - -	,,	1
Red Lakes - -	III.	7
Reio Hill - -	,,	13
Rathen Station -	,,	14
Rotten Well -	,,	15
Rashey Ward -	,,	,,
Redbrae - -	VII.	8
Redhouse - -	VIII.	1
Rathen - -	,,	,,
Site of Cairn -	II.	16
Site of Cairn -	,,	,,
Site of Cairn -	,,	,,
Skate Lakes -	III.	7
Shore Street -	,,	,,
Scarth Craig -	,,	,,
School - -	,,	,,
Scabbit Fauld -	,,	10
Skellyis of Whitelinks - -	,,	11
Sand Brae - -	,,	14
Site of Cairn -	,,	15
School - ..	VII.	4
St. Eddren's Stack	VIII.	9
St. Oyne's Hill -	,,	1
St. Oyne's Well -	,,	,,
School - -	,,	,,
Stonehouse -	,,	,,
Site of Cairn -	,,	2
Strathellie - -	,,	,,
Stockbriggs -	,,	5
Station Cottage -	,,	6
Spillarsford -	,,	,,

Name of Place.	No. of Sheet. 6-inch scale.	No. of Sheet. 25·344 in. scale.
Spillarsford Bridge	VIII.	6
Stone Circle (remains of) -	,,	,,
South Lodge -	,,	,,
School - -	,,	9
Satyrhills - -	,,	,,
The Hawse -	III.	7
Trochie - -	,,	,,
The Stripe -	,,	,,
Tershinity Well -	,,	10
Tershinity - -	,,	,,
The Gwights -	,,	11
The Sow - -	,,	,,
Termanity Hill -	,,	14
Trefor Hill -	VIII.	1
Tophead - -	,,	5
The Boat - -	,,	,,
Upper Strathellie	,,	2
West Haven -	III.	6
West Head -	,,	7
West Lake - -	,,	,,
Watt's Gwight -	,,	,,
Washing Hive -	,,	,,
White Spot -	,,	10
Whitelinks Cottage - -	,,	11
Whitelinks Bay -	,,	,,
White Links -	,,	,,
Water of Philorth	,,	13
Willie's Fauld -	,,	14
Woodside - -	,,	,,
Whitecairn -	,,	15
Westertown of Memsie - -	VII.	4
Waukmill - -	,,	,,
Woodside of Memsie - -	,,	,,
Waterside - -	,,	,,
Waughtonhill -	,,	8
Waughton Hill -	,,	,,
West Strathellie -	VIII.	2
Woodside - -	,,	,,
West Lodge -	,,	5
Woodside - -	,,	9
Woodside Cottages	,,	,,
Whiteside -	,,	13
Yellow Lake -	III.	7

LONDON:
Printed by GEORGE E. EYRE and WILLIAM SPOTTISWOODE,
Printers to the Queen's most Excellent Majesty.
For Her Majesty's Stationery Office.